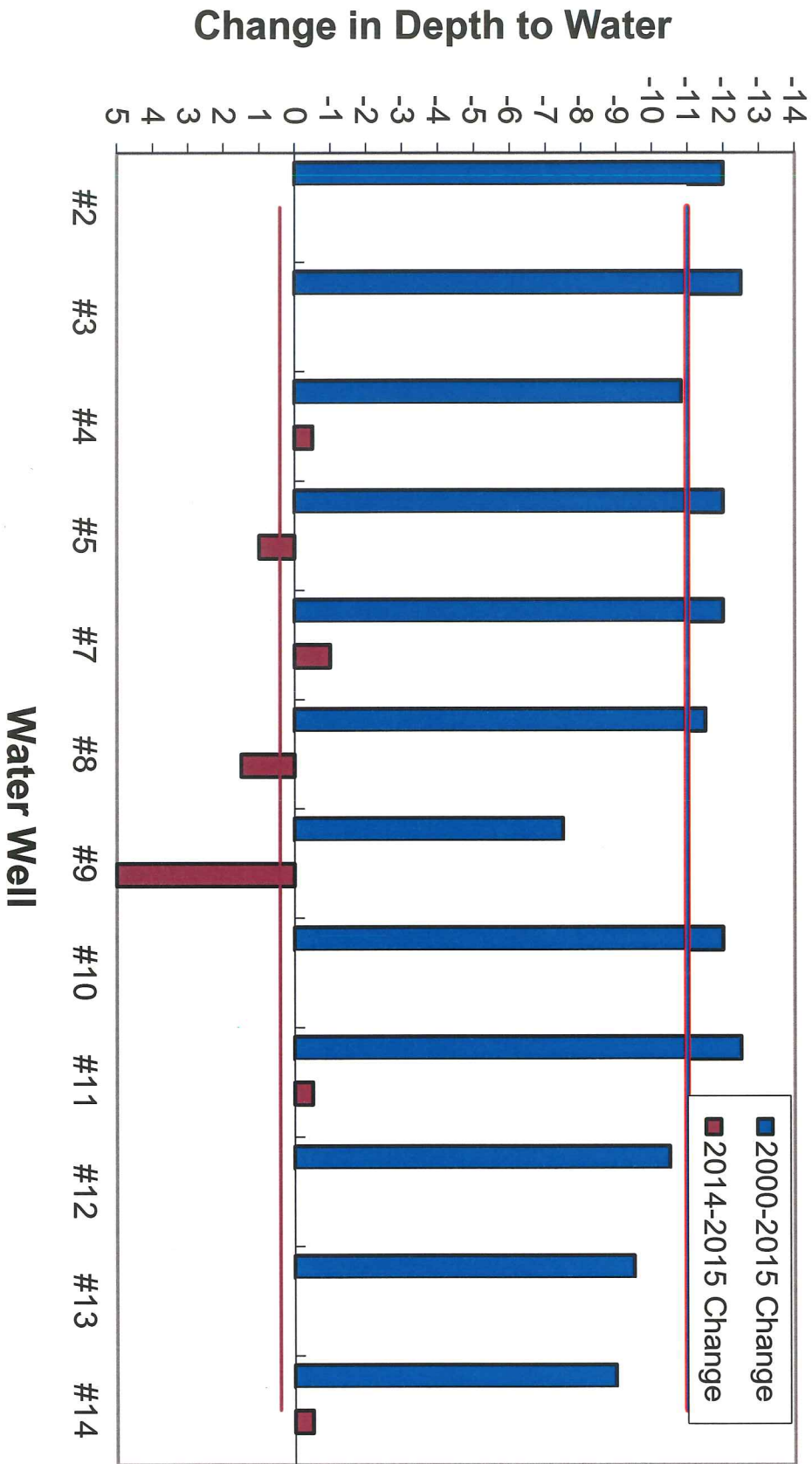


McPherson - Change in Depth to Water



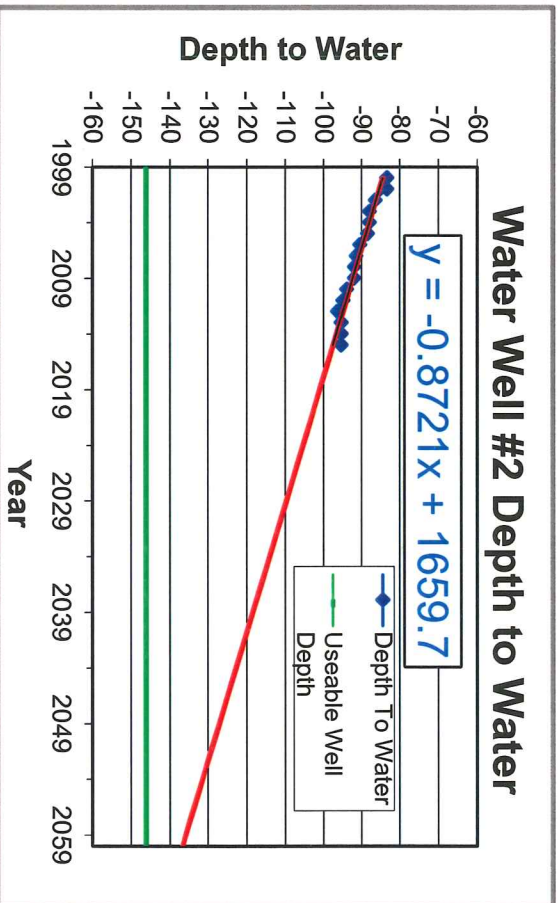
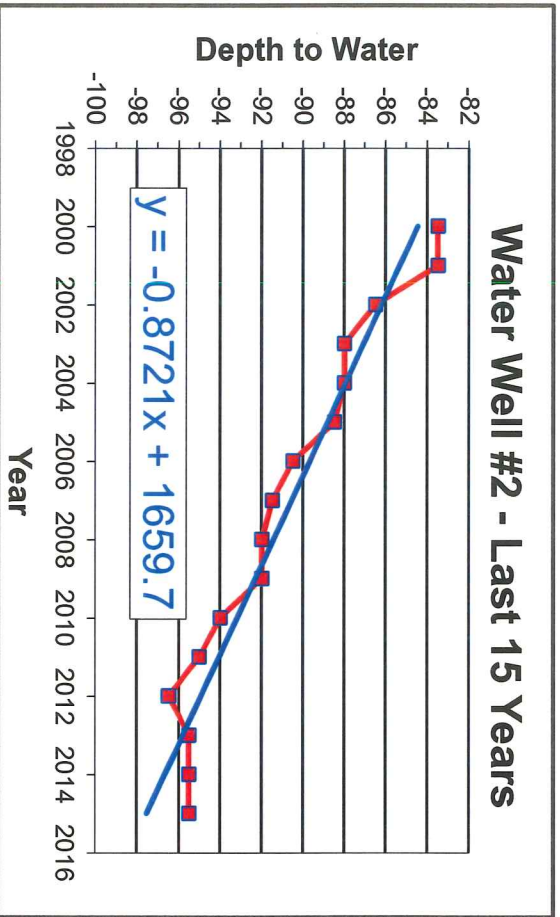
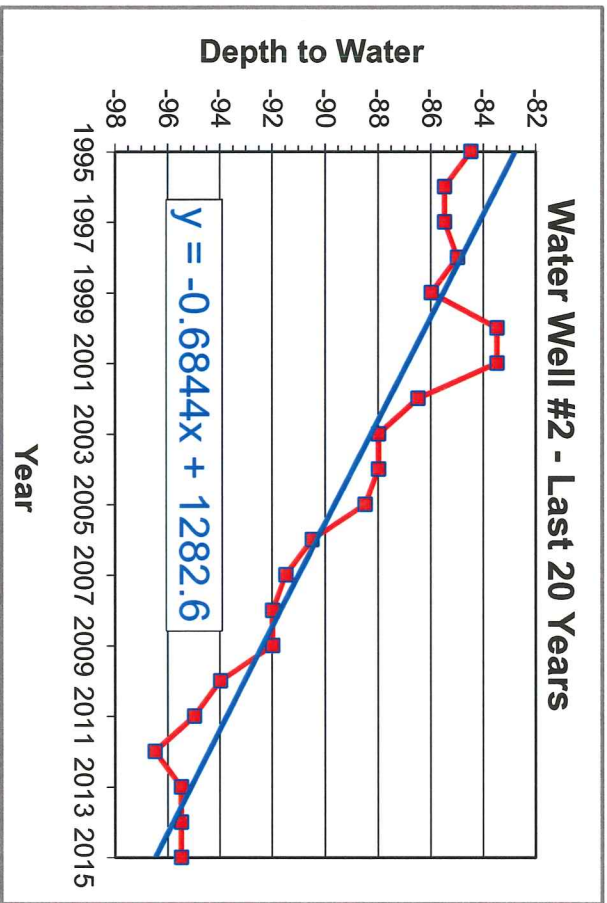
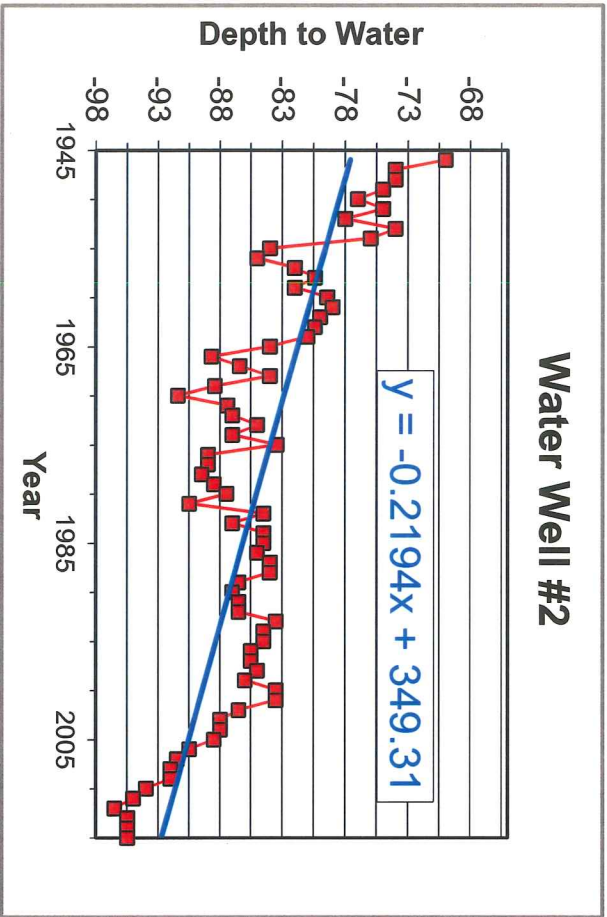
McPherson Board of Public Utilities

	Water Well 2	Water Well 3	Water Well 4	Water Well 5	Water Well 7	Water Well 8	Water Well 9	Water Well 10	Water Well 11	Water Well 12	Water Well 13	Water Well 14
	1960 79' 6"	96' 0"	70' 4"	96' 0"	78' 6"							
	1961 79' 0"	95' 6"	69' 4"	96' 0"	78' 0"							
	1962 80' 0"	96' 6"	69' 10"	96' 0"	78' 0"							
	1963 80' 6"	97' 6"	71' 10"	97' 6"	79' 6"							
	1964 81' 0"	79' 6"	71' 10"	91' 0"	79' 0"							
	1965 84' 0"	87' 6"	74' 10"	94' 0"	82' 0"							
	1966 88' 6"	85' 0"	75' 4"	99' 6"	82' 6"							
	1967 85'	82'	72'	89'	82'	85'						
	1968 91'	89'	77'	90'	83'	85'						
	1969 88' 6"	86' 6"	76' 10"	96' 6"	83' 0"	88' 10"	85' 5"					
	1970 88' 0"	85' 0"	76' 10"	95' 6"	84' 6"	99' 6"	81' 0"					
	1971 87' 6"	85' 0"	76' 10"	96' 0"	85' 0"	100' 10"	90' 5"					
	1972 85' 0"	83' 0"	75' 10"	93' 4"	85' 0"	101' 10"	96' 5"					
	1973 85' 0"	83' 0"	75' 10"	104' 6"	85' 0"	103' 10"	96' 5"					
	1974 73' 6"	81' 0"	74' 10"	103' 6"	85' 0"	102' 10"	97' 5"					

	Water Well 2	Water Well 3	Water Well 4	Water Well 5	Water Well 7	Water Well 8	Water Well 9	Water Well 10	Water Well 11	Water Well 12	Water Well 13	Water Well 14
	1975 76' 6"	83' 0"	62' 10"	97' 0"	101' 6"	111' 4"	106' 5"	76' 0"				
	1976 89' 0"	86' 0"	78' 4"	109' 6"	90' 0"	112' 4"	104' 5"	61' 0"				
	1977 89' 0"	85' 0"	77' 10"	109' 0"	88' 6"	112' 10"	102' 11"	63' 6"				
	1978 89' 6"	86' 0"	87' 4"	108' 6"	88' 0"	109' 4"	96' 11"	58' 0"				
	1979 88' 6"	86' 0"	78' 4"	108' 6"	89' 6"	112' 0"	101' 5"	62' 0"	81' 0"			
	1980 87' 6"	86' 0"	79' 10"	107' 6"	90' 0"	101' 10"	101' 5"	64' 6"	83' 0"			
	1981 90' 6"	88' 6"	79' 10"	106' 6"	89' 6"	96' 10"	99' 11"	63' 0"	82' 6"			
	1982 84' 6"	83' 6"	77' 4"	104' 0"	88' 6"	93' 10"	96' 5"	64' 0"	82' 0"	83' 6"	80' 0"	80' 6"
	1983 87' 0"	85' 6"	78' 4"	104' 6"	90' 6"	93' 4"	92' 5"	81' 6"	91' 6"	85' 0"	98' 6"	74' 0"
	1984 84' 6"	83' 6"	78' 4"	102' 6"	92' 0"	94' 4"	93' 5"	82' 0"	90' 0"	84' 6"	79' 6"	84' 6"
	1985 84' 6"	86' 0"	77' 4"	103' 0"	90' 6"	92' 4"	92' 5"	79' 6"	90' 0"	85' 0"	80' 0"	84' 6"
	1986 85' 0"	82' 0"	78' 10"	102' 6"	92' 0"	95' 10"	95' 11"	84' 6"	90' 0"	86' 0"	80' 0"	84' 0"
	1987 84' 0"	81' 0"	77' 4"	101' 0"	93' 0"	94' 10"	93' 5"	87' 0"	91' 0"	86' 0"	80' 0"	85' 0"
	1988 84' 0"	82' 6"	78' 10"	102' 6"	93' 0"	94' 4"	83' 5"	87' 0"	92' 0"	86' 6"	80' 6"	86' 0"
	1989 86' 6"	84' 0"	80' 4"	105' 0"	94' 0"	93' 4"	95' 5"	87' 0"	93' 0"	91' 6"	89' 0"	87' 0"

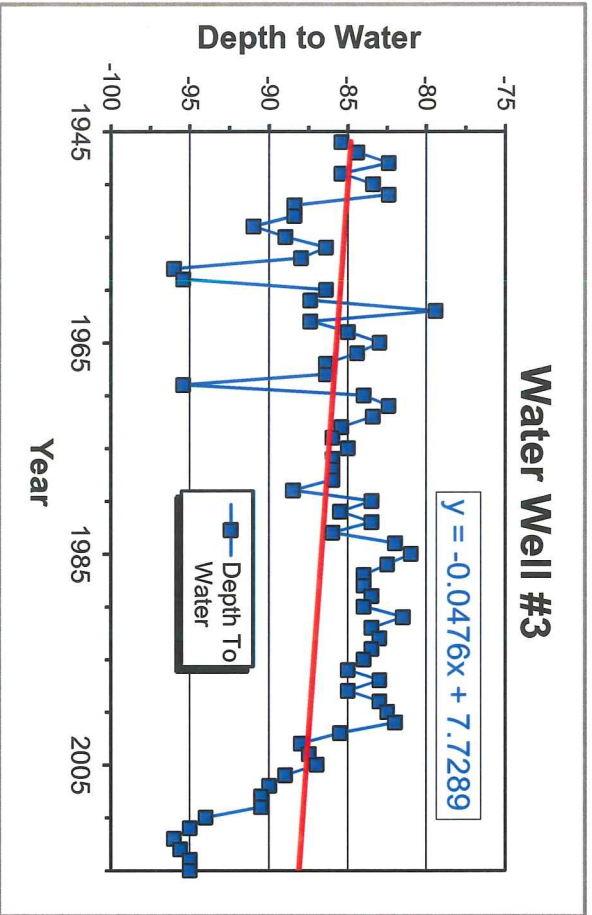
	Water Well 2	Water Well 3	Water Well 4	Water Well 5	Water Well 7	Water Well 8	Water Well 9	Water Well 10	Water Well 11	Water Well 12	Water Well 13	Water Well 14
	1990 87' 0"	84' 0"	80' 4"	105' 0"	94' 6"	95' 4"	97' 6"	88' 0"	94' 0"	92' 6"	88' 6"	87' 6"
	1991 86' 6"	83' 6"	79' 10"	104' 6"	85' 6"	94' 10"	98' 6"	89' 0"	93' 6"	93' 0"	91' 0"	89' 6"
	1992 86' 6"	84' 0"	80' 10"	93' 6"	94' 0"	95' 4"	98' 11"	88' 6"	92' 6"	91' 6"	90' 0"	88' 6"
	1993 83' 6"	81' 6"	77' 10"	90' 0"	92' 6"	93' 4"	94' 11"	86' 6"	91' 6"	91' 0"	88' 6"	87' 0"
	1994 84' 6"	83' 6"	77' 4"	91' 6"	93' 6"	93' 10"	96' 6"	87' 0"	92' 0"	91' 0"	89' 6"	88' 6"

Water Well #2

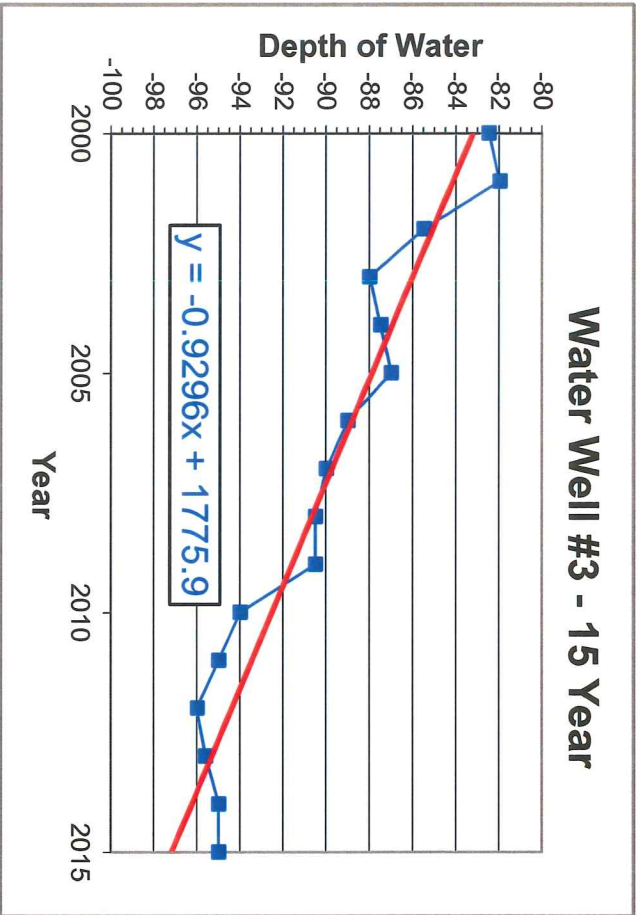


Water Well #3

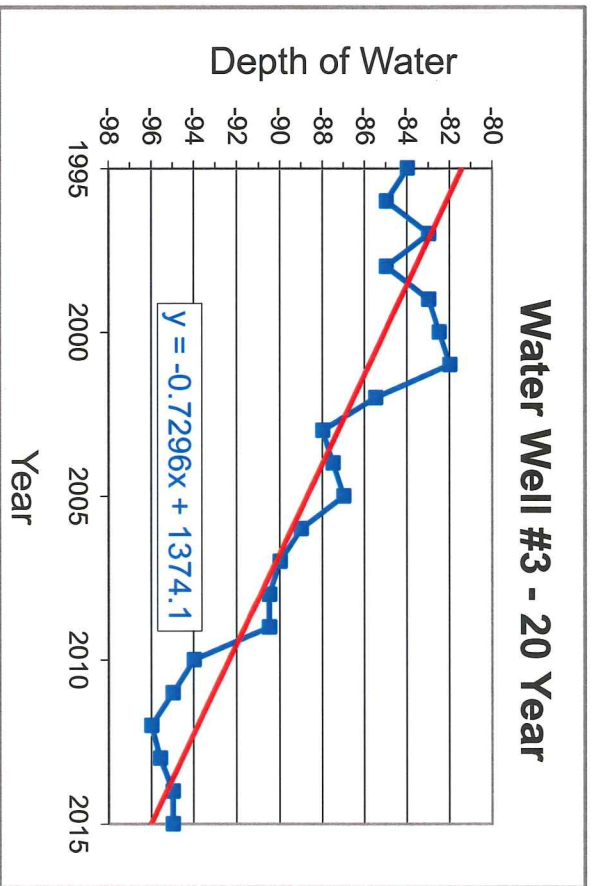
Water Well #3



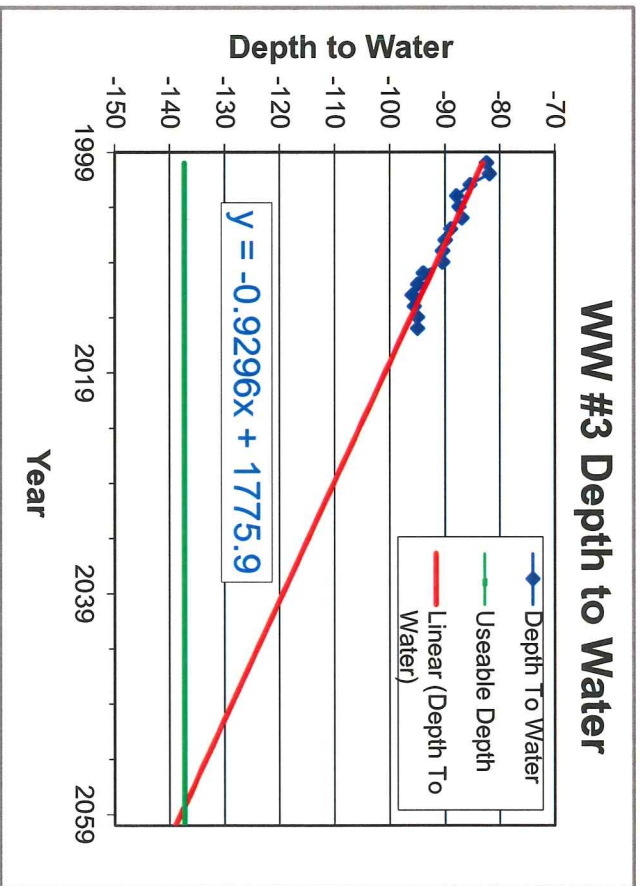
Water Well #3 - 15 Year



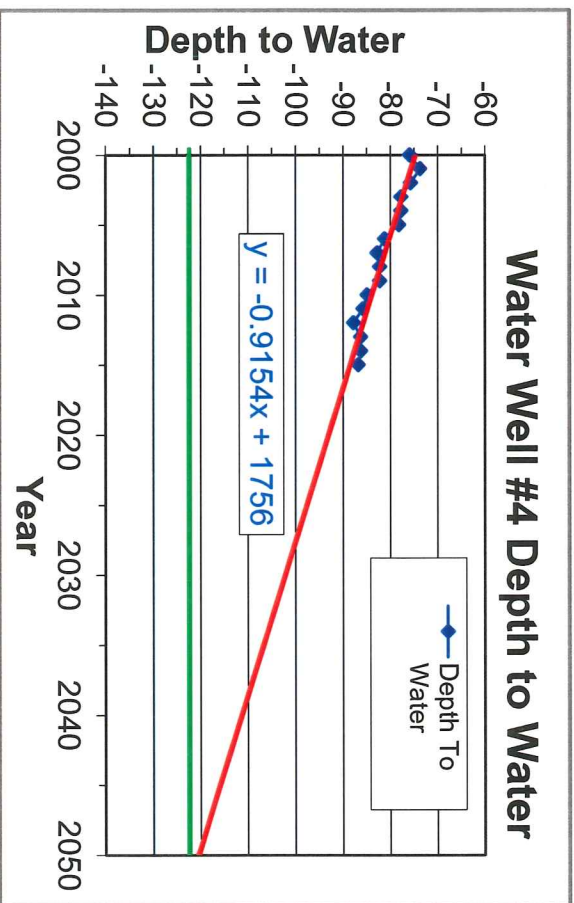
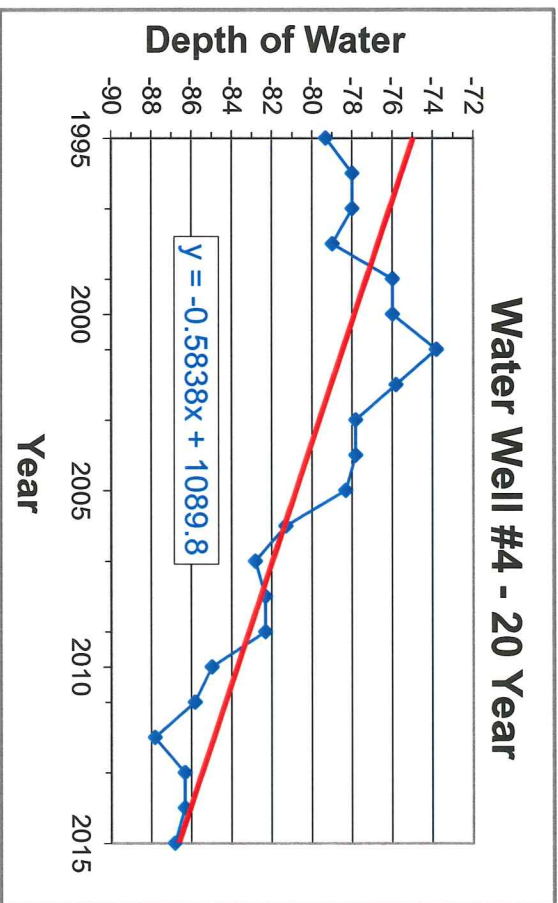
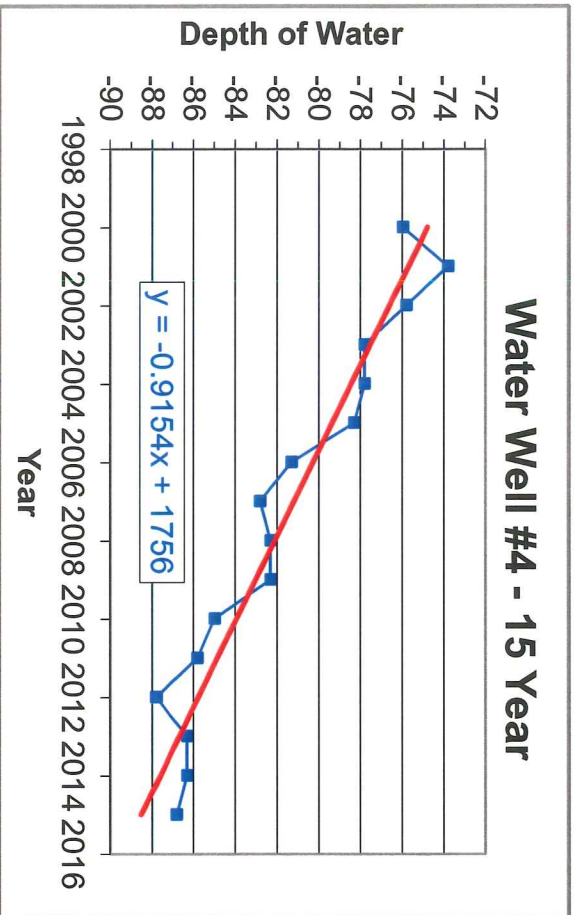
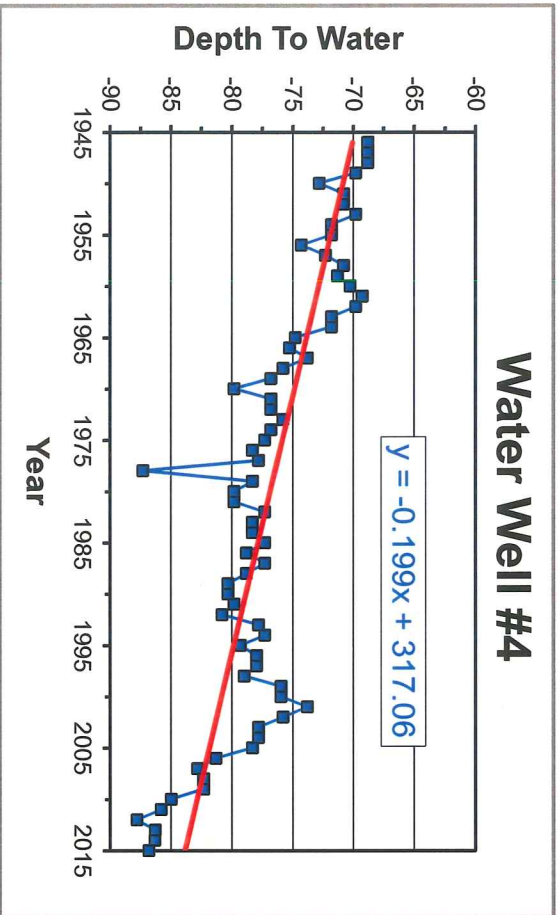
Water Well #3 - 20 Year



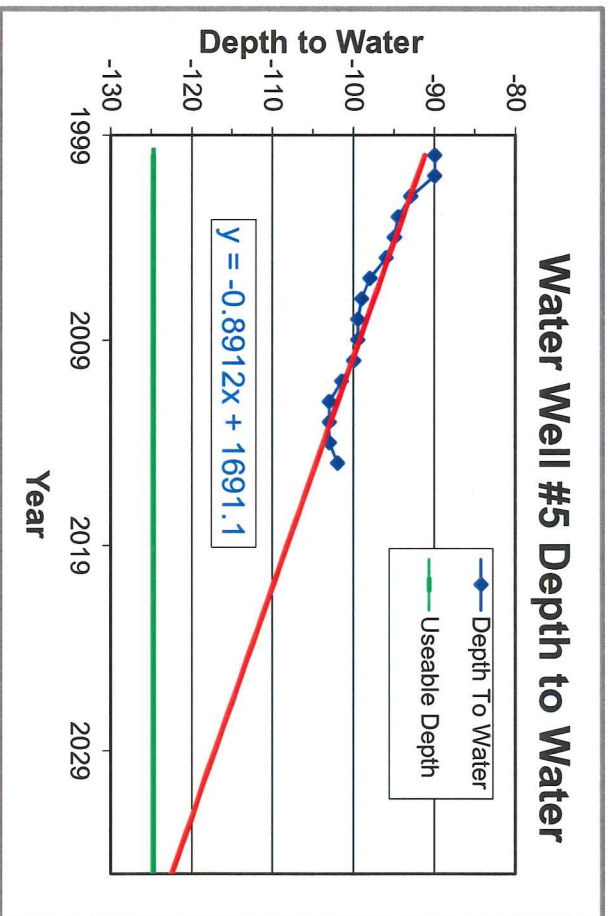
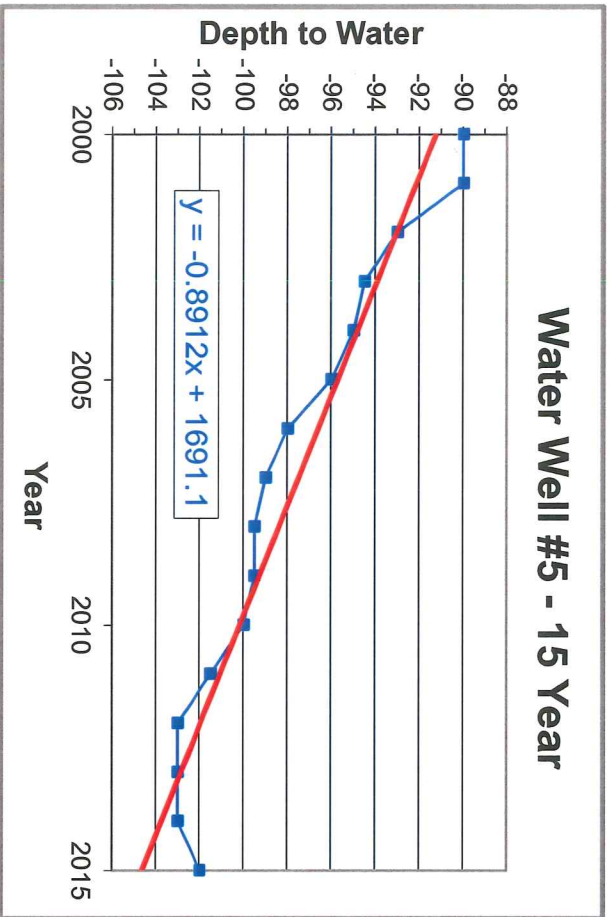
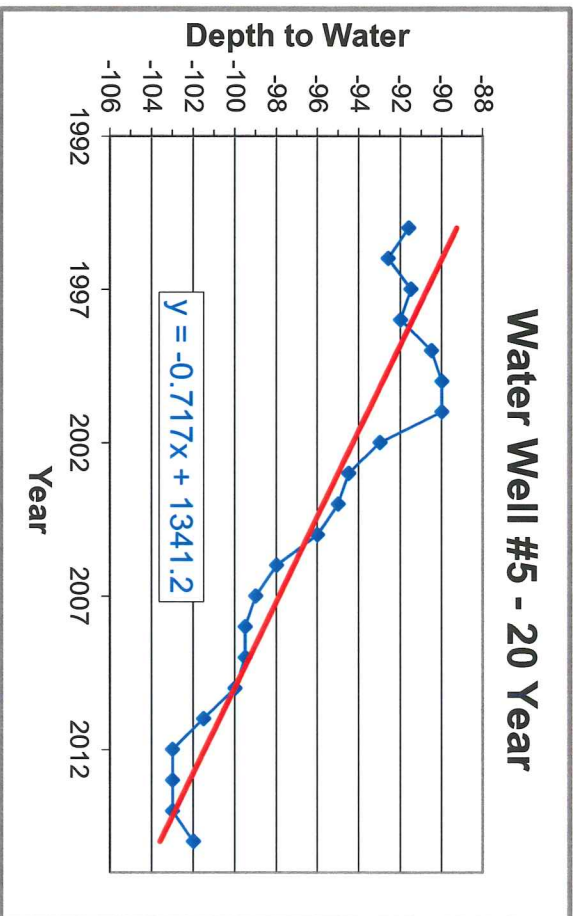
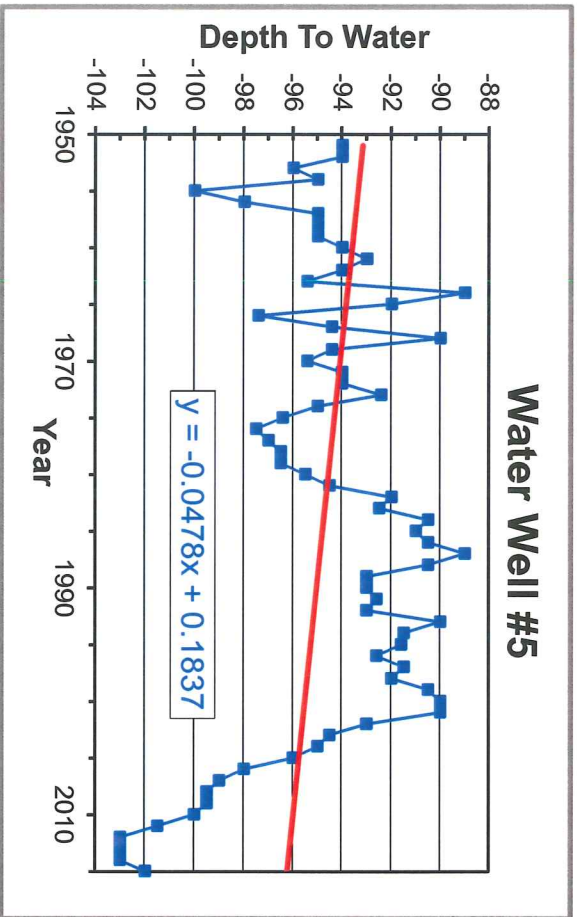
WW #3 Depth to Water



Water Well #4

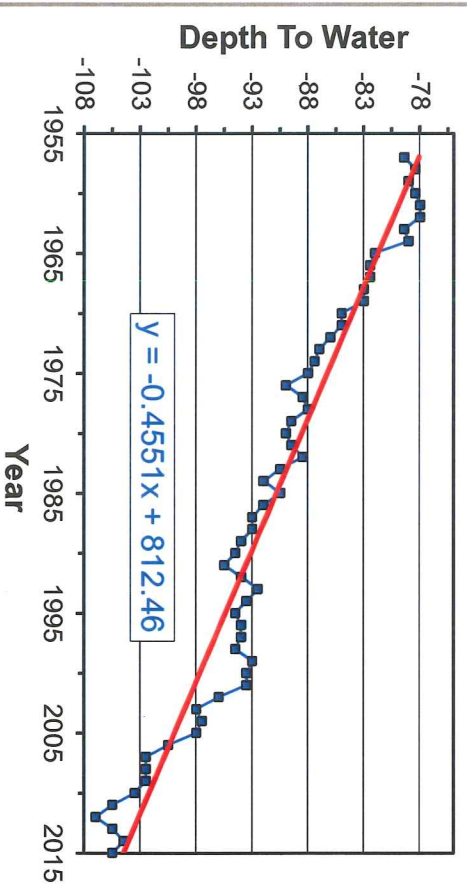


Water Well #5

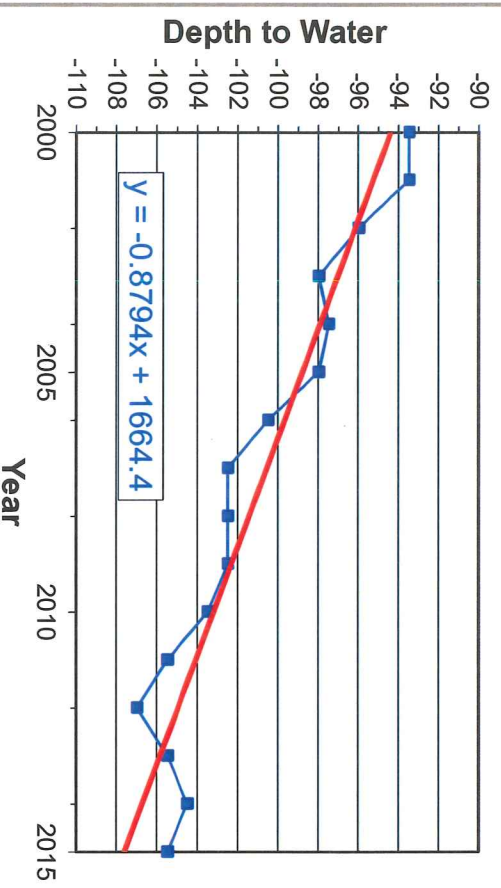


Water Well #7

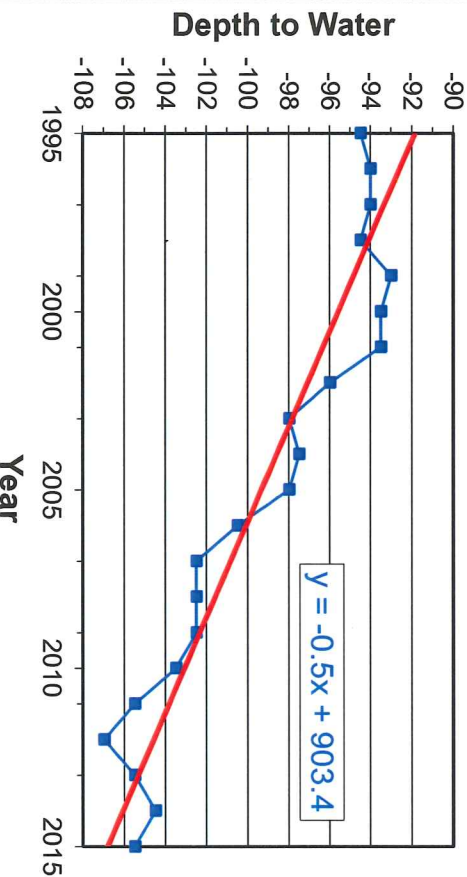
Water Well #7



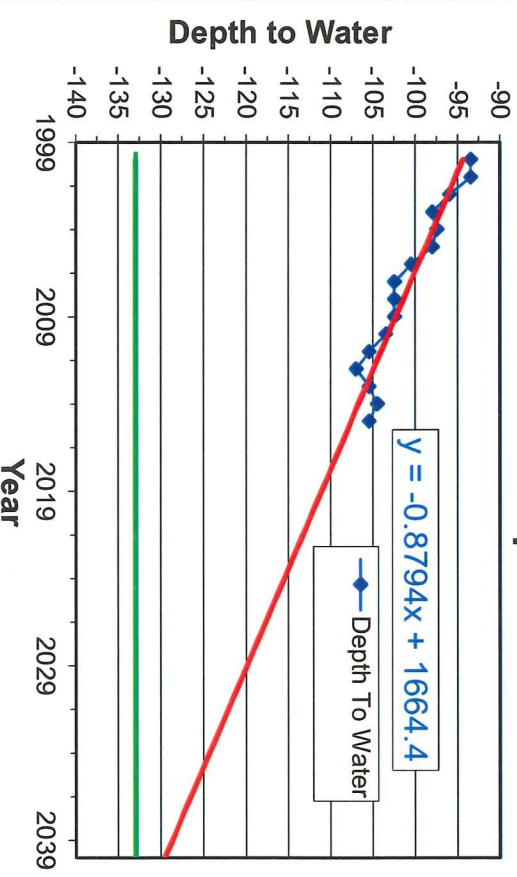
Water Well #7 - 15 Year



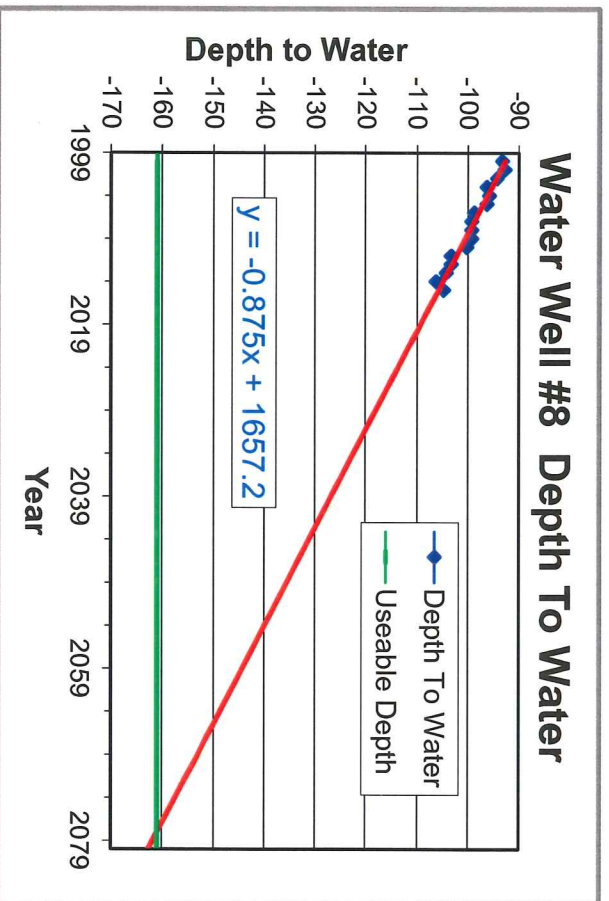
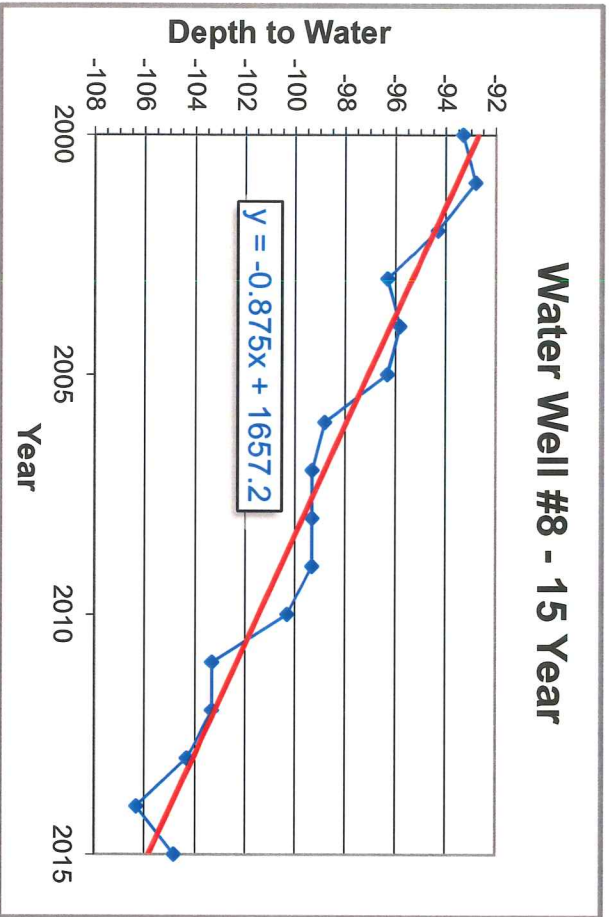
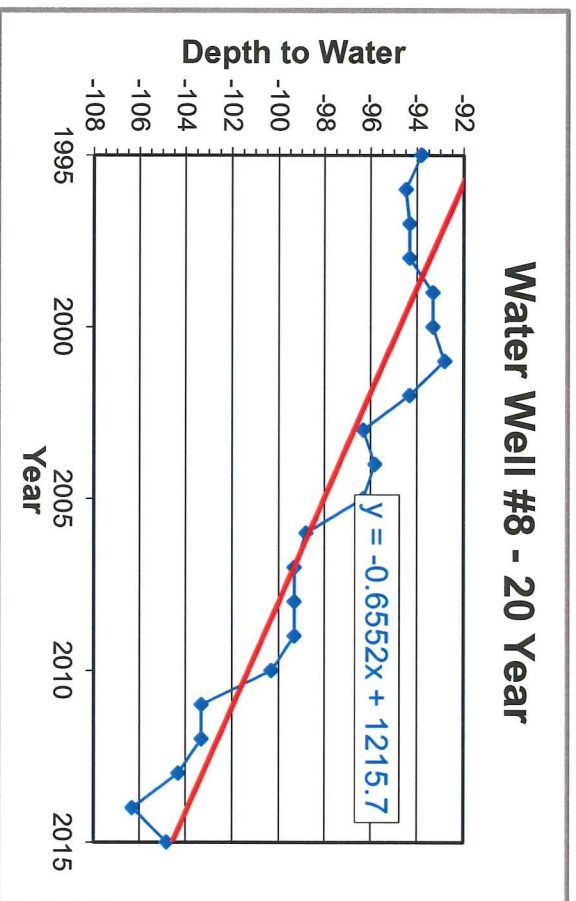
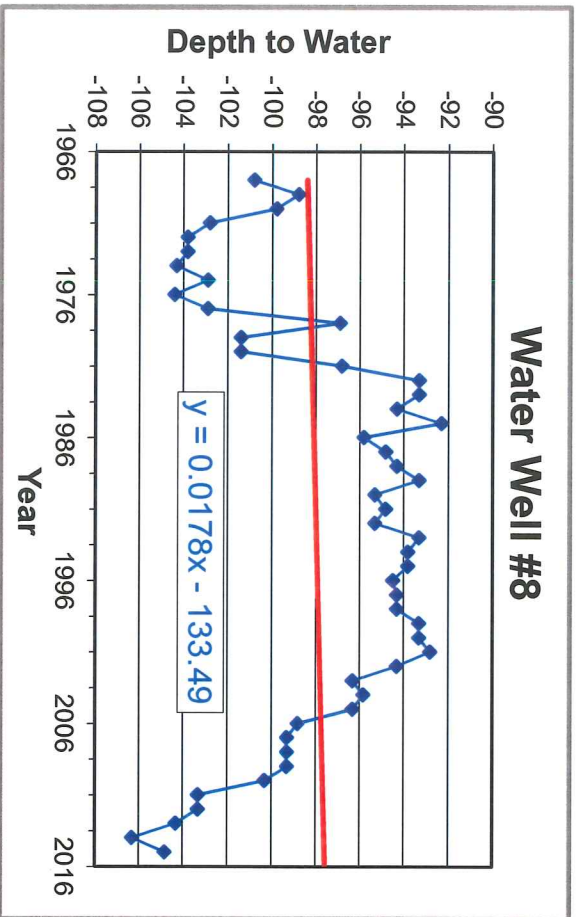
Water Well #7 - 20 Year



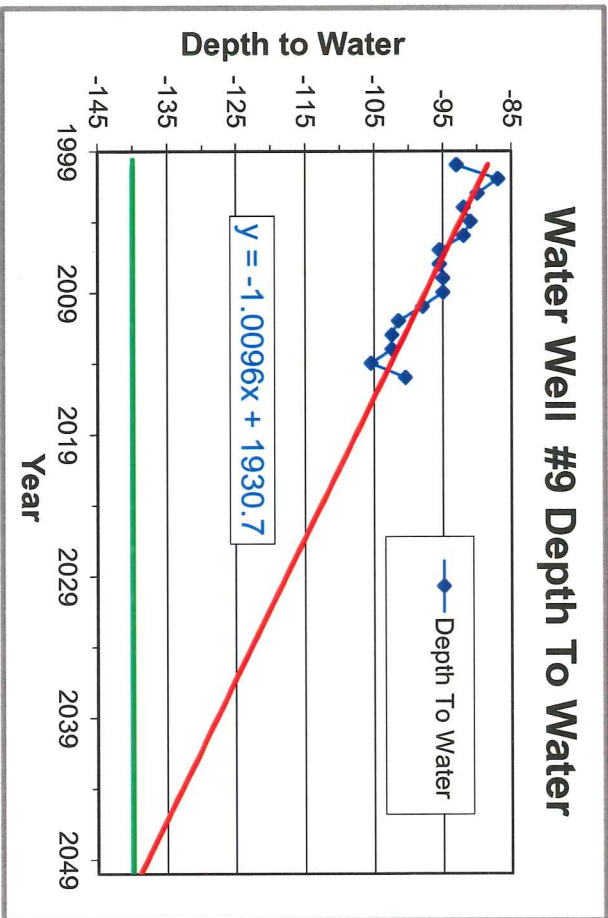
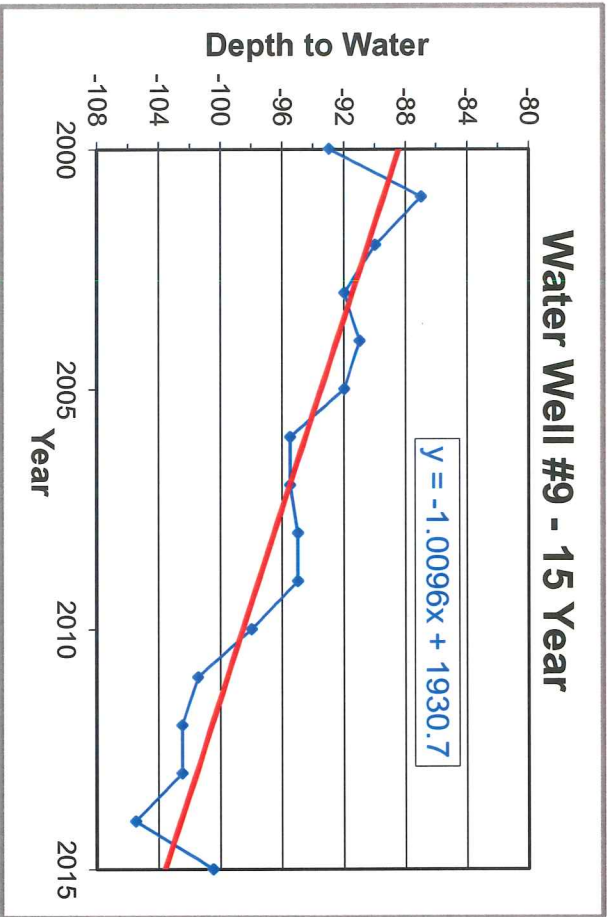
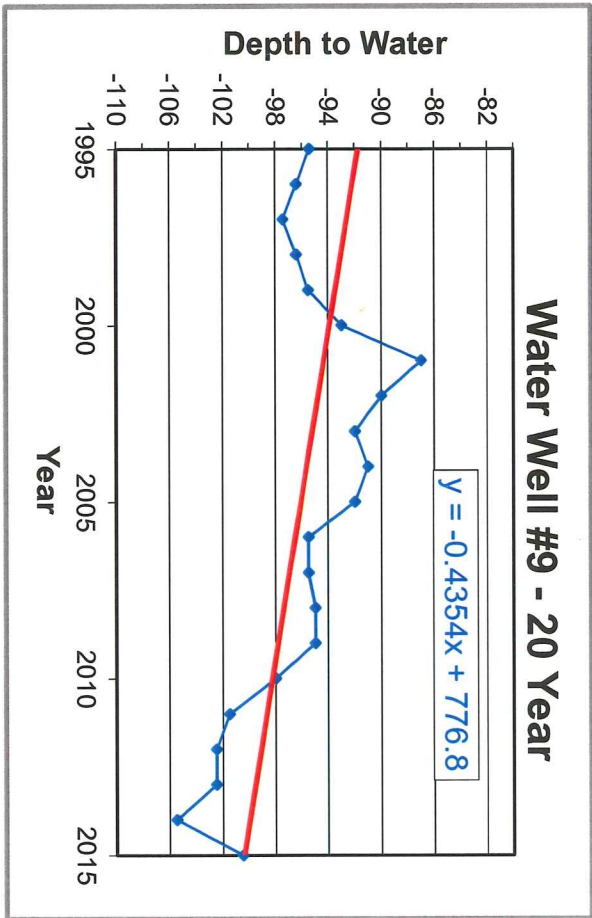
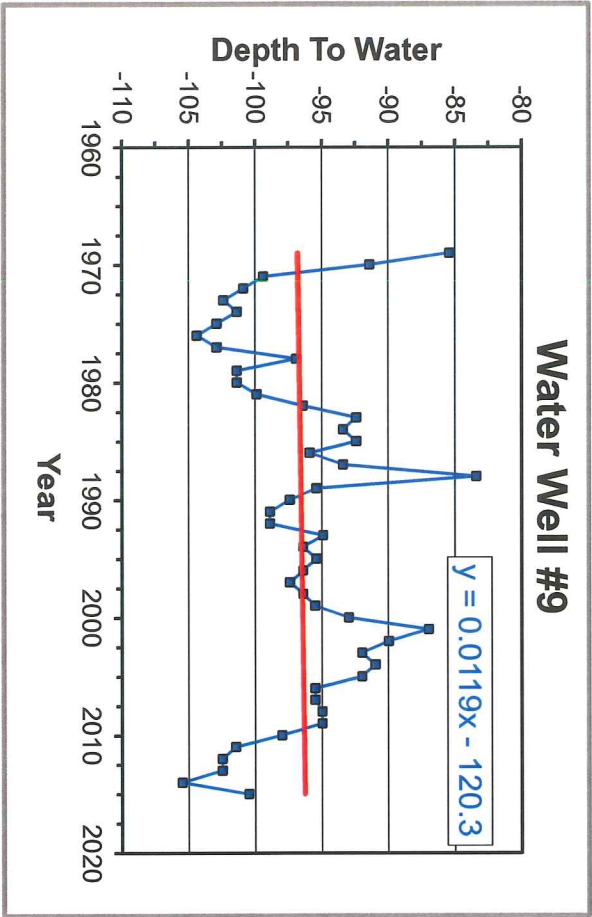
Water Well #7 Depth To Water



Water Well #8

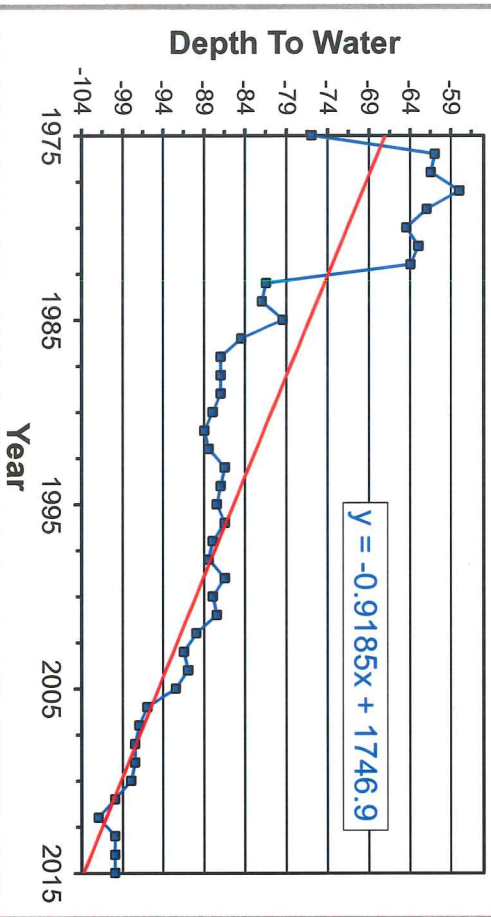


Water Well #9

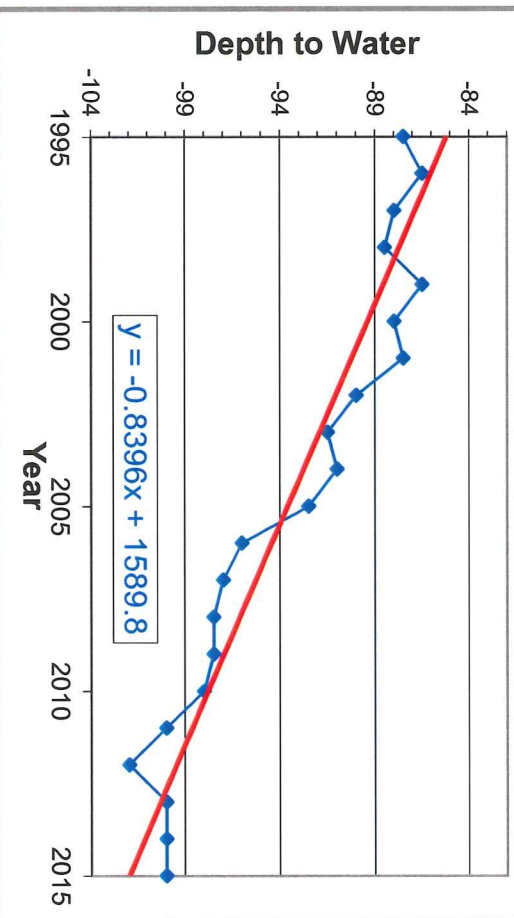


Water Well #10

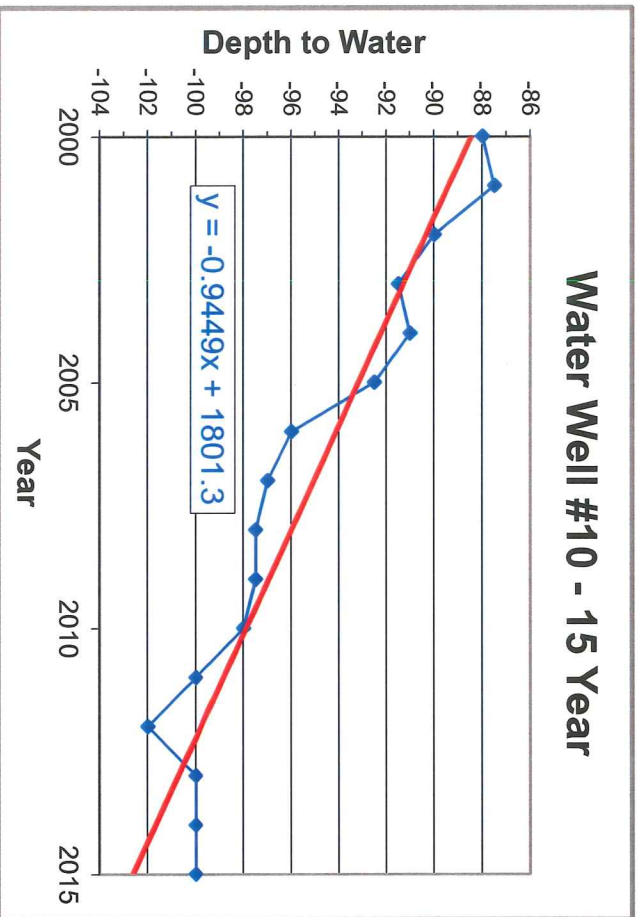
Water Well #10



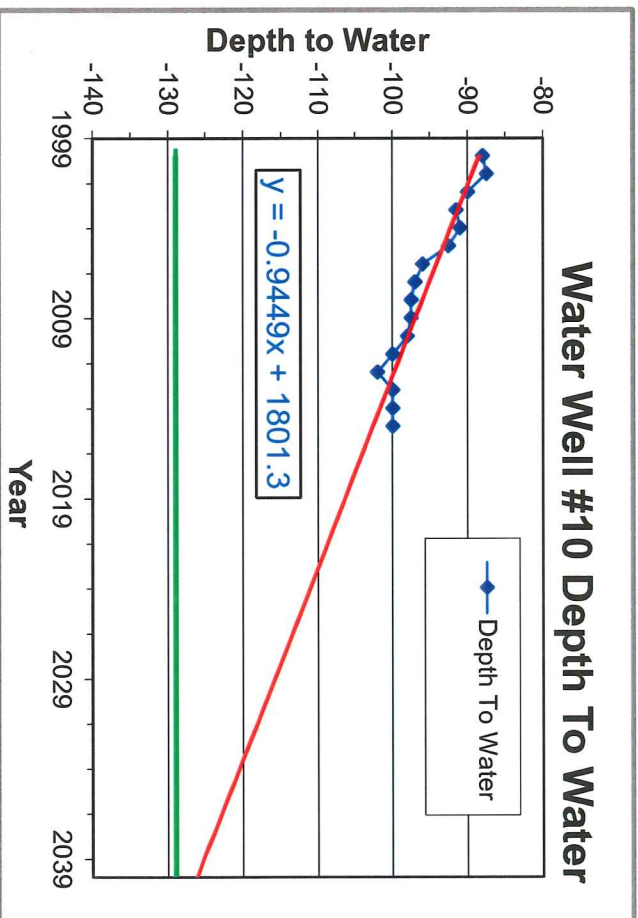
Water Well #10 - 20 Year



Water Well #10 - 15 Year

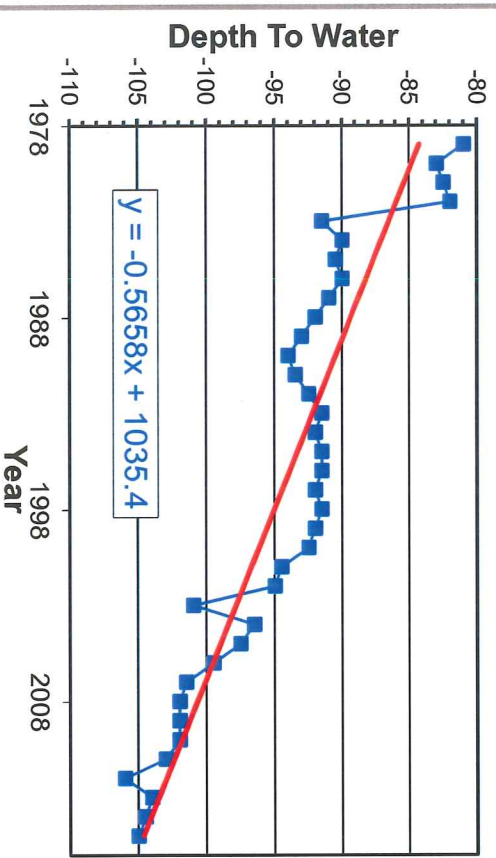


Water Well #10 Depth To Water

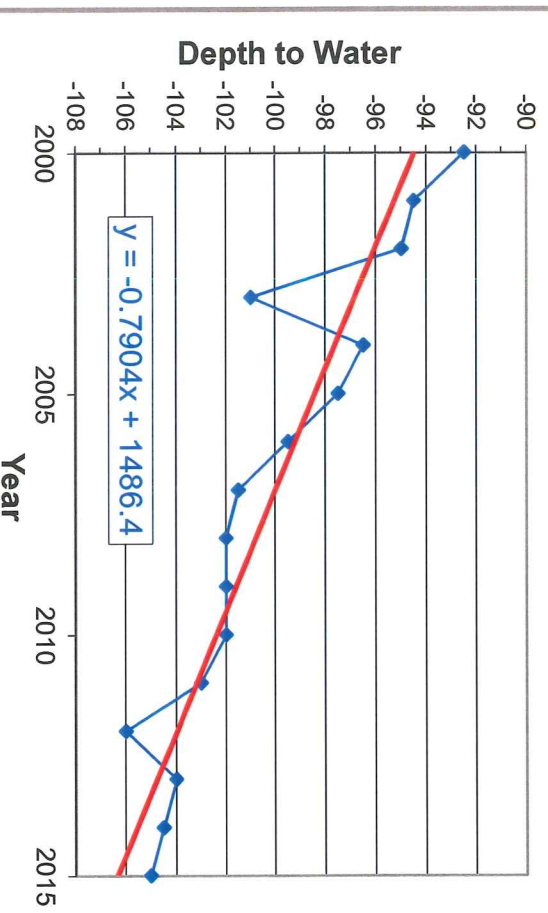


Water Well #11

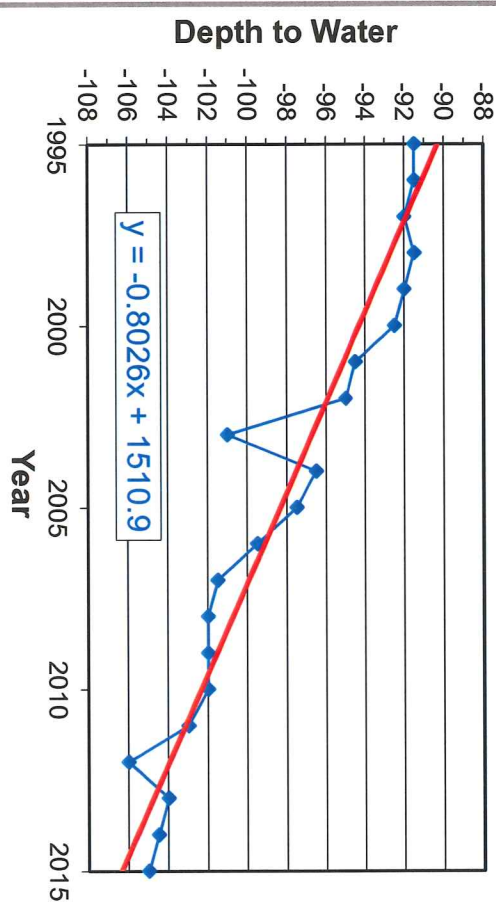
Water Well #11



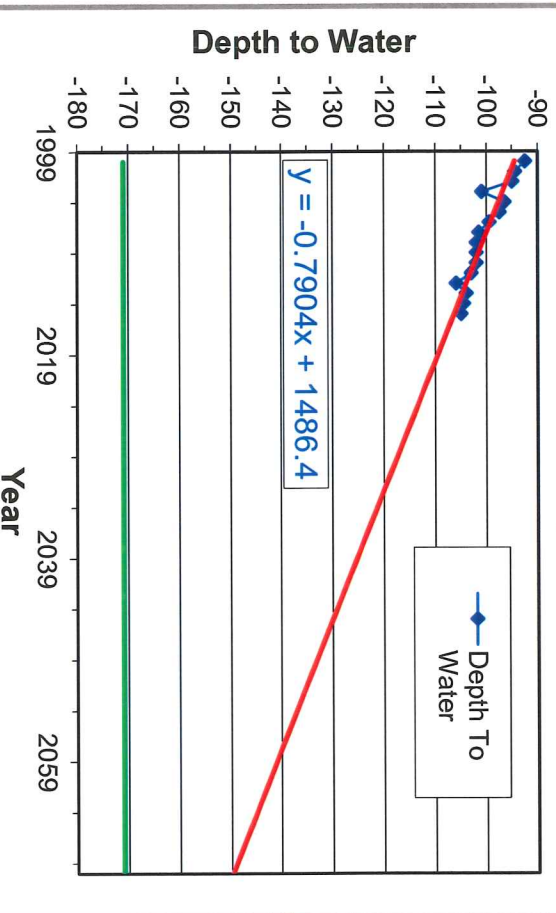
Water Well #11 - 15 Year



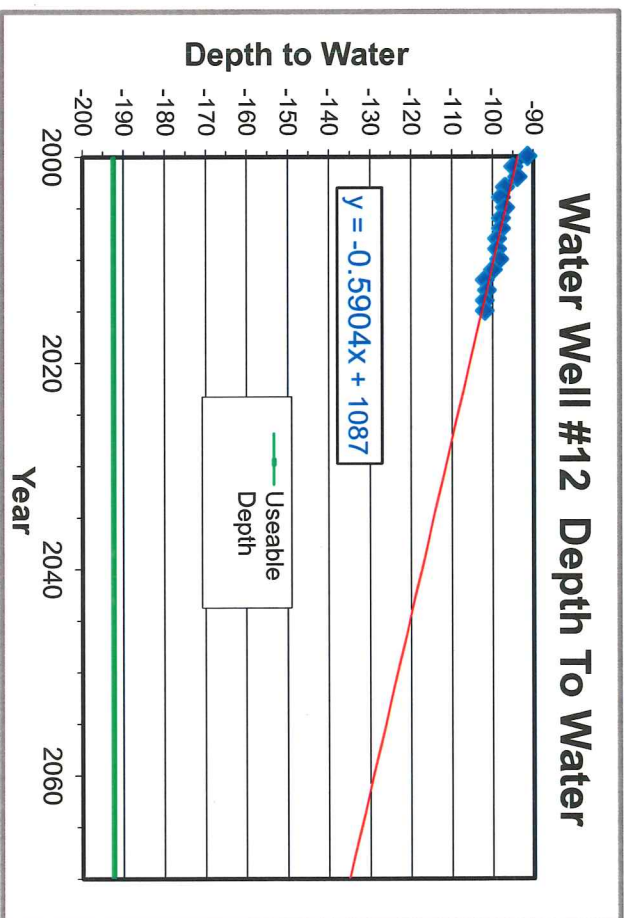
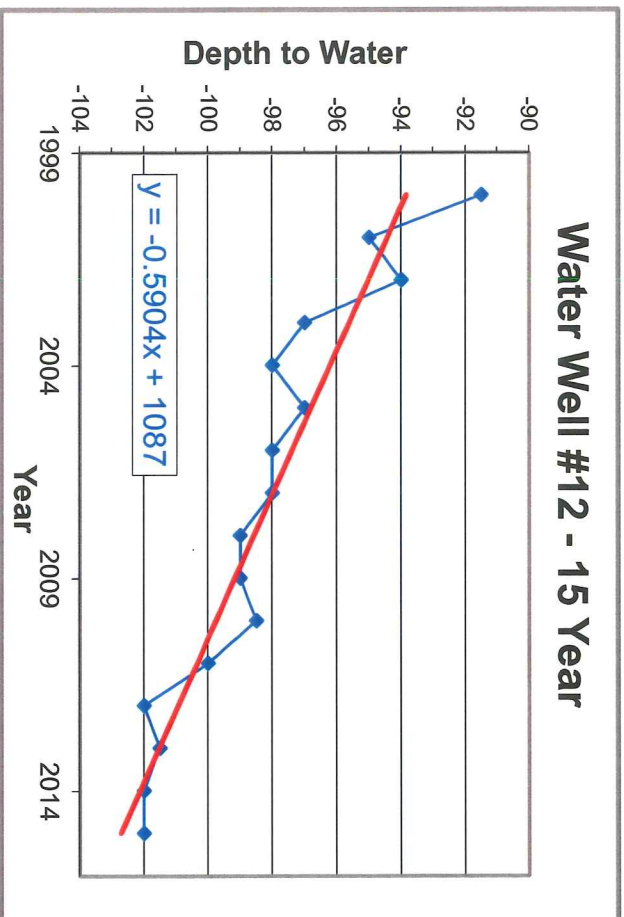
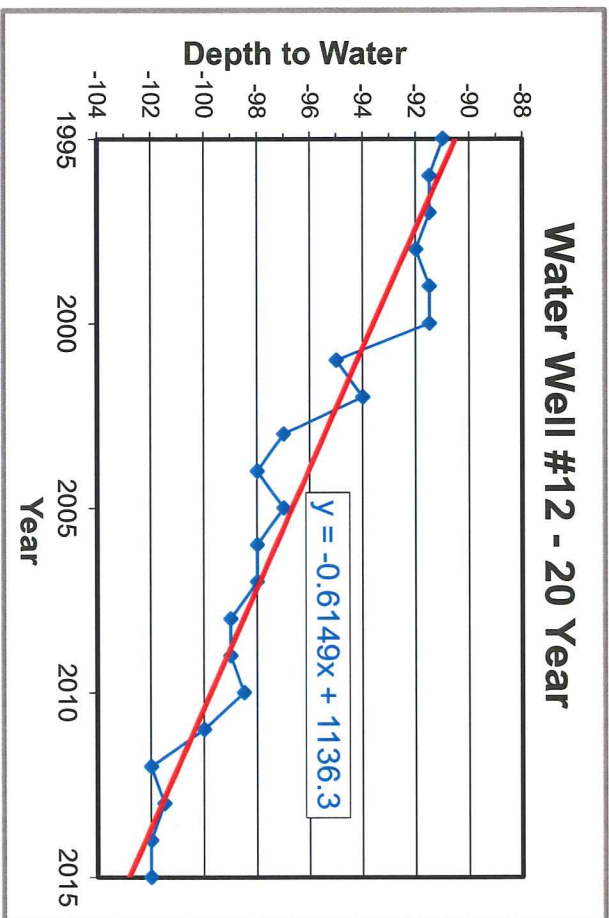
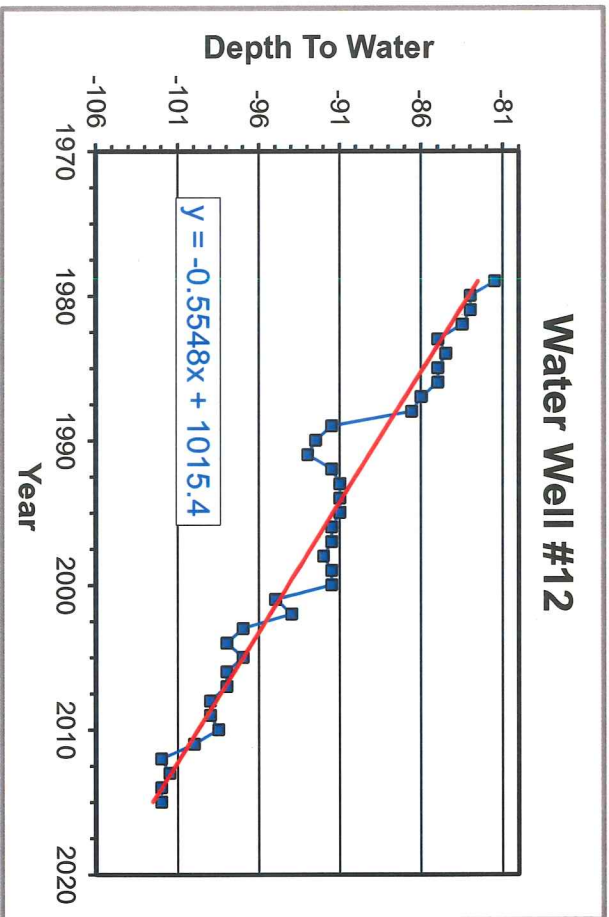
Water Well #11 - 20 Year



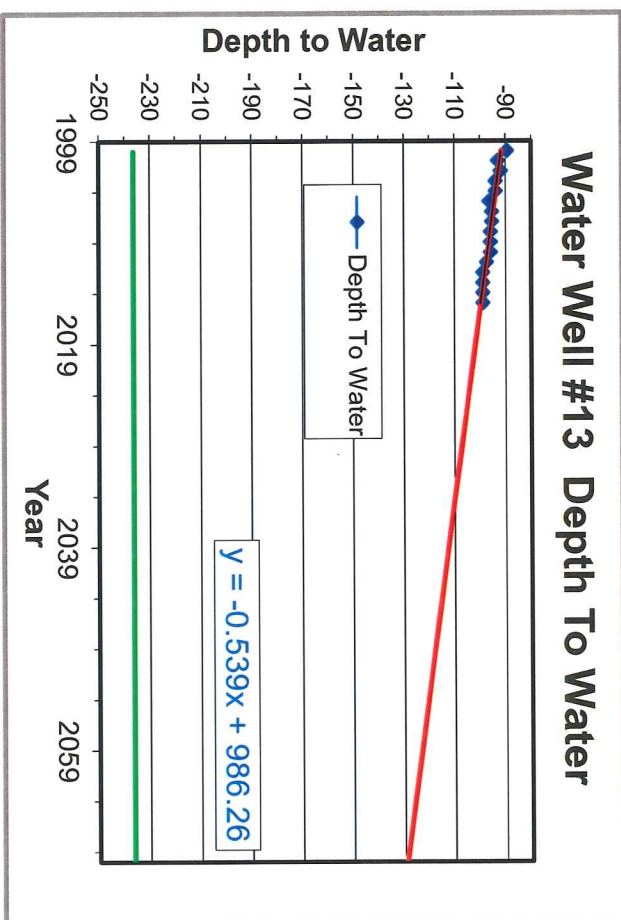
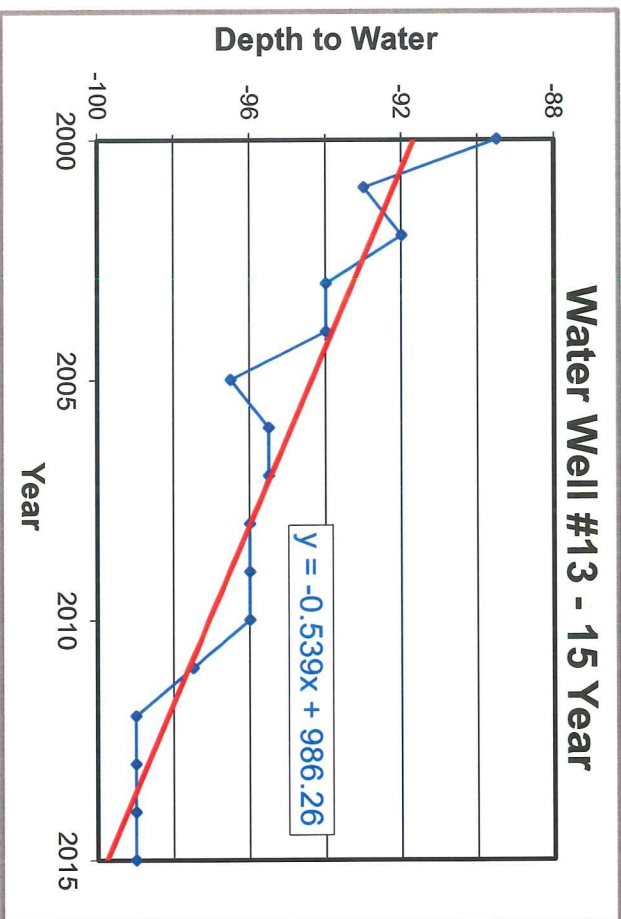
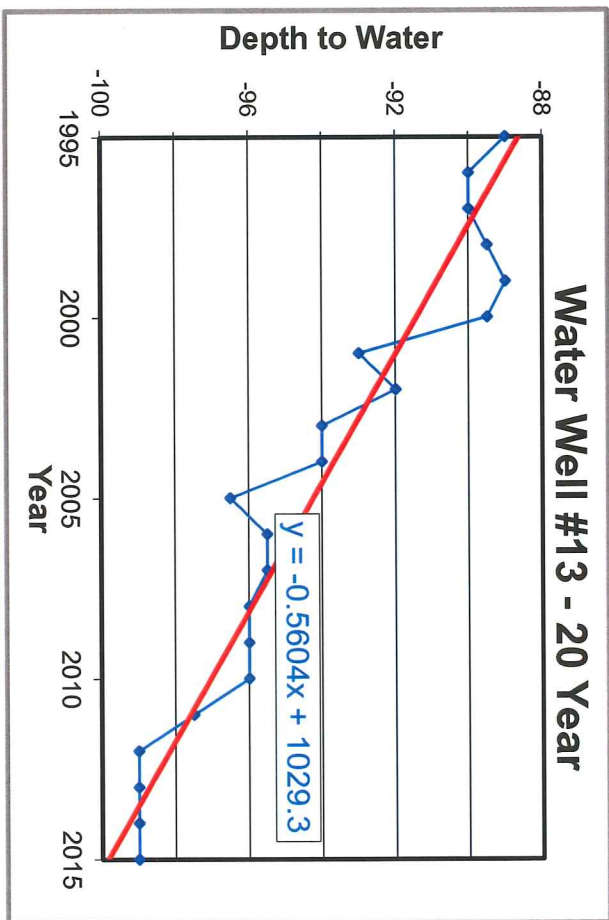
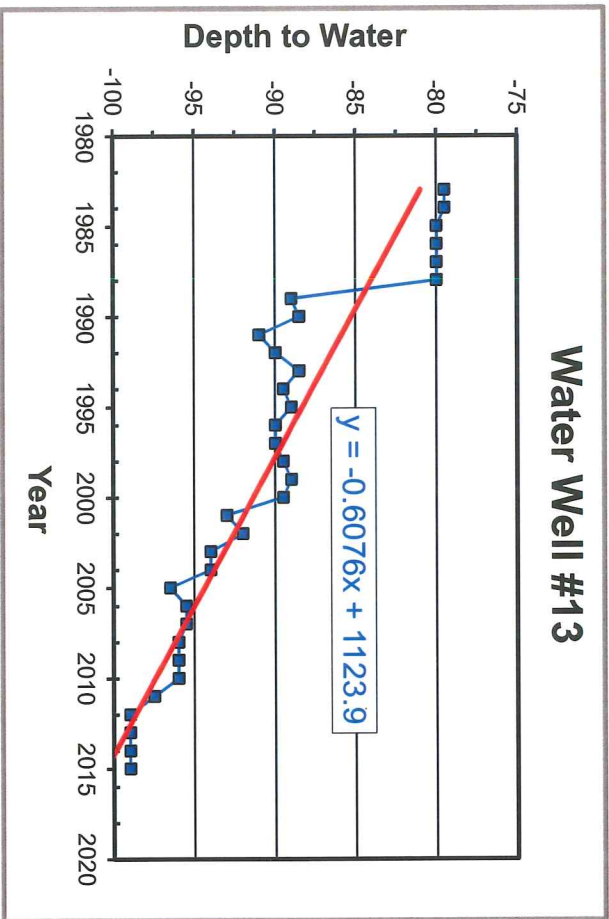
Water Well #11 Depth To Water



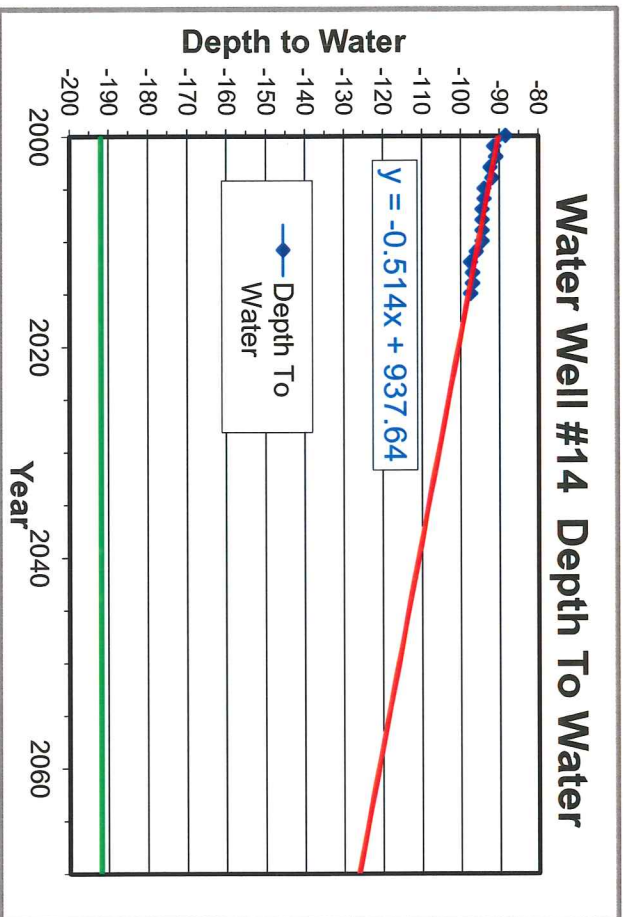
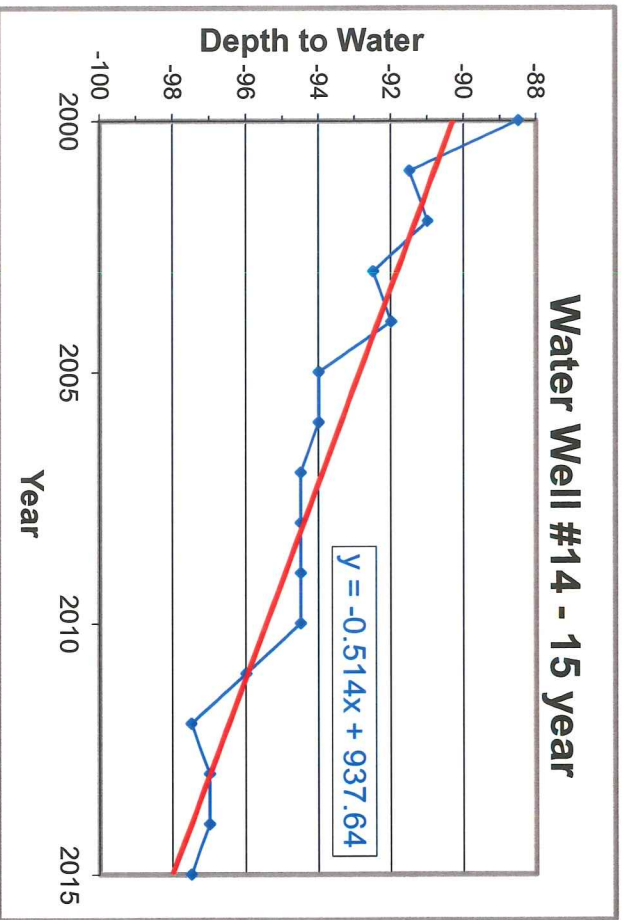
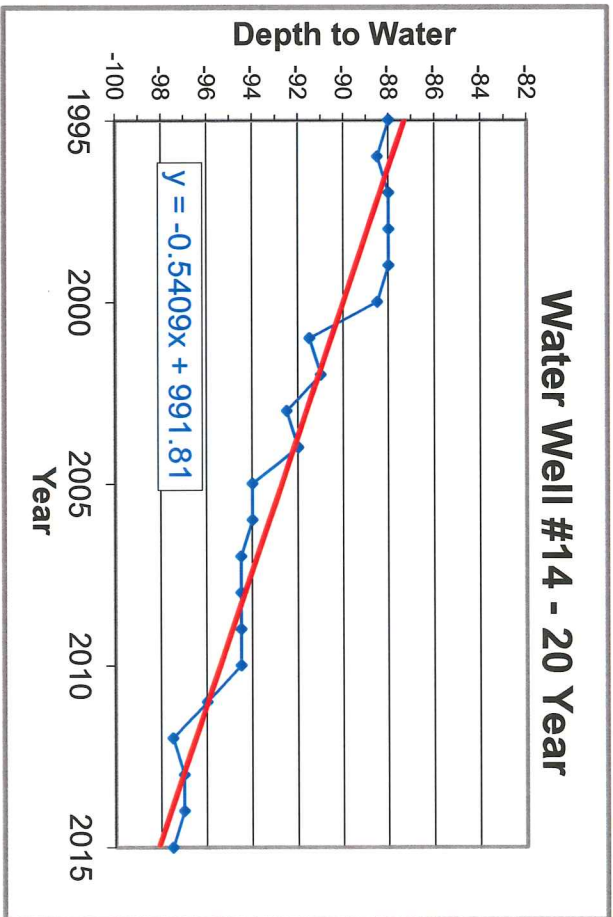
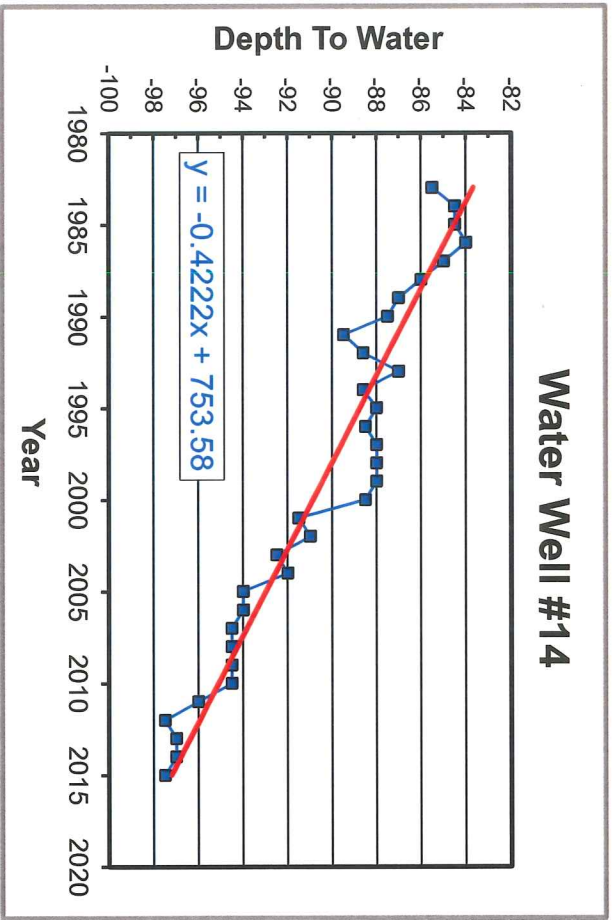
Water Well #12



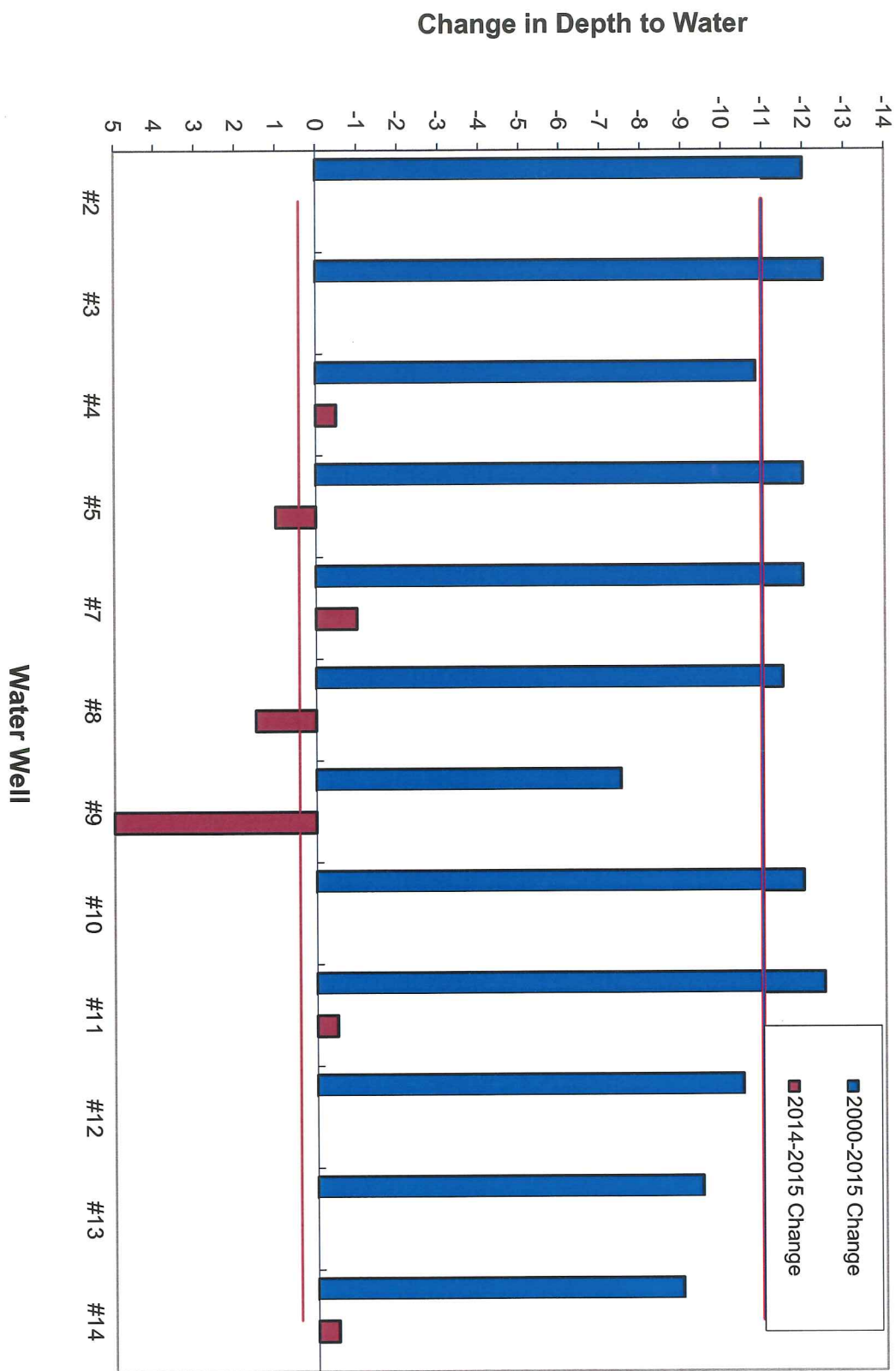
Water Well #13



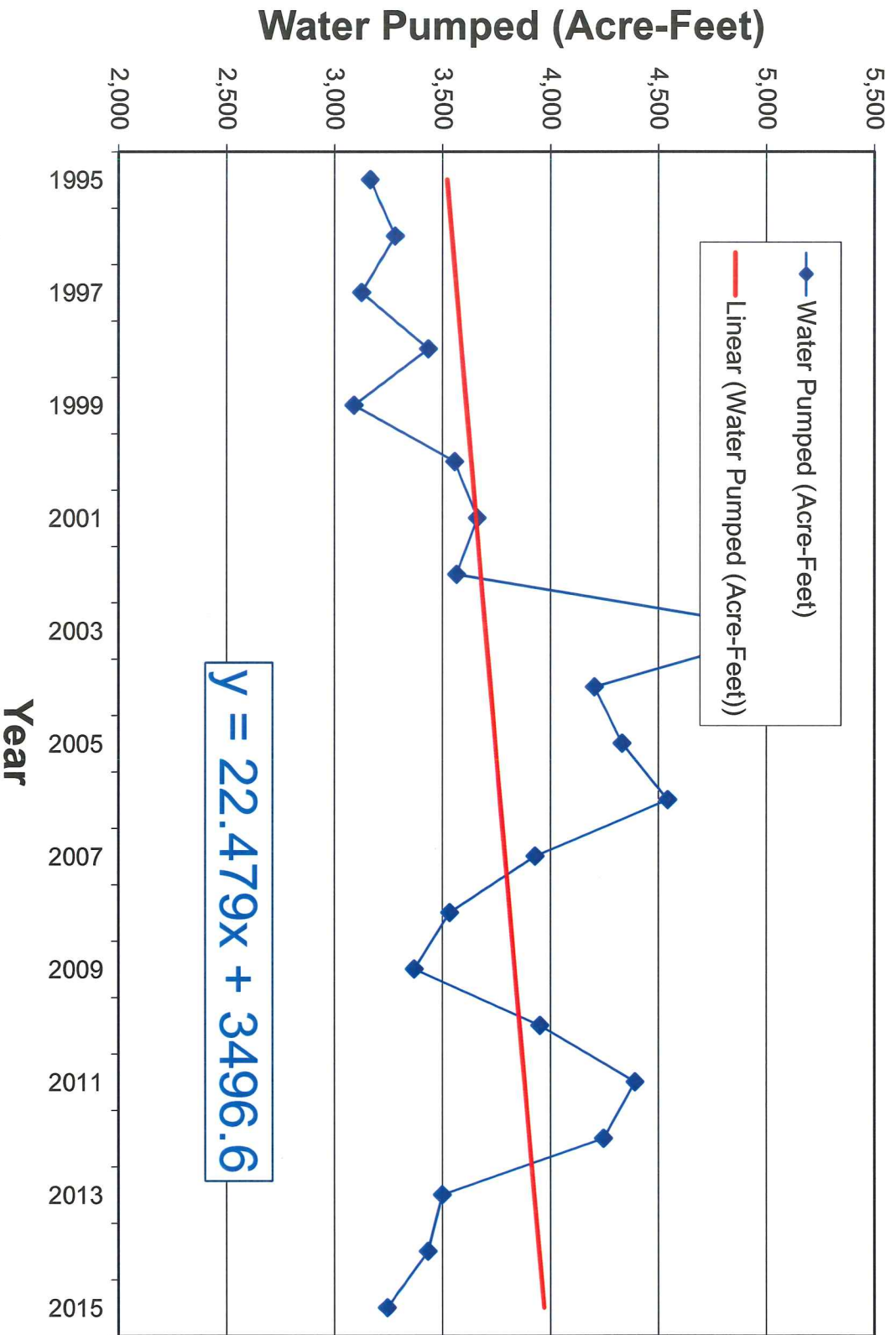
Water Well #14



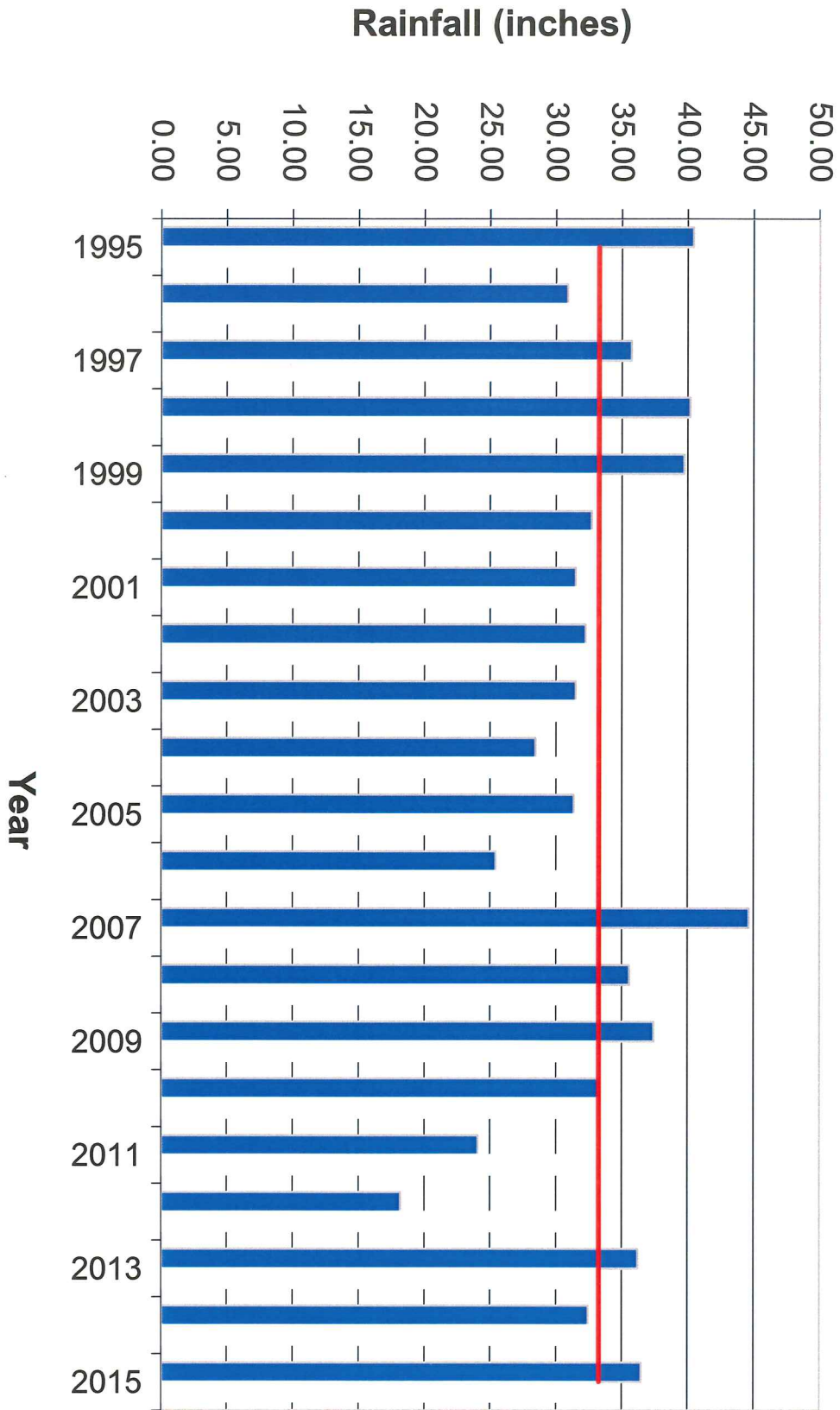
Change in Depth to Water



Water Pumped



McPherson Annual Rainfall



McPherson IGUCA Water Use 1990-2014

