

Kansas Department of Agriculture  
 Division of Water Resources  
**CHANGE: P/D WORKSHEET**

1. File Number: <b>13141</b>	2. Status Change Date: <i>12-26-18</i>	3. Change Num: <b>C4</b>	4. Field Office: <b>04</b>	5. GMD: <b>03</b>
---------------------------------	---	-----------------------------	-------------------------------	----------------------

6. Status: <input checked="" type="checkbox"/> Approved <input type="checkbox"/> Denied by DWR/GMD <input type="checkbox"/> Dismiss by Request/Failure to Return	7. Filing Date of Change: <b>12/26/18</b>
--	--

8a. Applicant(s) WUC, Landowner    Person ID **19884**  
 New to system     Add Seq# **1**

**MAYNARD WOODSON**  
**2500 POST AVE**  
**DODGE CITY KS 67801-2451**

8c. Landowner(s)    Person ID **36131**  
 New to system     Add Seq# **1**

**DWIGHT & JACQUALINE DUNHAM**  
**ROUTE 1 BOX 1**  
**PLAINS KS 67869**

8b. Landowner(s)    Person ID **36134**  
 New to system     Add Seq# \_\_\_\_\_

**MAYNARD WOODSON TRUST ETAL**  
**2500 POST AVE**  
**DODGE CITY KS 67801-2451**

8d. Landowner    Person ID **4449**  
 New to system     Add Seq# \_\_\_\_\_

**JACQUALINE J DUNHAM**  
**ROUTE 1 BOX 1**  
**PLAINS KS 67869**

9. Documents and Enclosure(s):  DWR Meter(s) Date to Comply: **12/31/19**     N & P Date to Comply: **12/31/20**

Anti-Reverse Meter     Meter Seal     Check Valve     N & P Form     Water Tube     Driller Copy     H & E Letter

Conservation Plan    Date Required: \_\_\_\_\_    Date Approved: \_\_\_\_\_    Date to Comply: \_\_\_\_\_

10. Use Made of Water    From: \_\_\_\_\_    To: \_\_\_\_\_

Date Prepared: **12/26/18**    By: **MAM**  
 Date Entered: \_\_\_\_\_    By: \_\_\_\_\_



DEPARTMENT OF AGRICULTURE  
DIVISION OF WATER RESOURCES  
GARDEN CITY FIELD OFFICE  
2508 JOHNS STREET  
GARDEN CITY, KS 67846-2804

STATE OF KANSAS



PHONE: (620) 276-2901  
FAX: (620) 276-9315  
www.agriculture.ks.gov

GOVERNOR JEFF COLYER, M.D.  
JACKIE McCLASKEY, SECRETARY OF AGRICULTURE

December 26, 2018

MAYNARD WOODSON  
2500 POST AVE  
DODGE CITY KS 67801-2451

RE: Approval of Application to Change the Point of Diversion  
Water Right, File No. 13141

Dear Madam:

Enclosed is an order executed by the designee of the Chief Engineer, Division of Water Resources, Kansas Department of Agriculture, approving the application for change under the above referenced file number.

Your attention is directed to the enclosures and to the terms, conditions, and limitations specified in this approval for change. A condition of this approval is that an acceptable water flow meter must be installed on the diversion works authorized under the referenced file number and meet current specifications. Please return the required notification of completion of the diversion works and installation of the required meter as soon as these actions are completed.

Since this order modifies the original documents referred to above, it should be recorded with the Register of Deeds as other instruments affecting real estate. Please also submit a copy of the current ownership deed to have our records changed.

The abandoned well must be plugged in accordance with the requirements of Article 30 of the Rules and Regulations as adopted by the Kansas Department of Health and Environment.

Should you have any questions, please feel free to call this office. If you would prefer, you could arrange an appointment for additional assistance.

Sincerely,

  
Michael A. Meyer  
Water Commissioner

MAM:  
enclosures

(see back side)



pc:

JEFFREY J & SHARLEEN L UNRUH  
3051 A RD  
COPELAND KS 67837-9008  
(w/enclosures)

DWIGHT & JACQUALINE DUNHAM  
ROUTE 1 BOX 1  
PLAINS KS 67869

GROUNDWATER MANAGEMENT DISTRICT NO. 3

## CERTIFICATE OF SERVICE

On this 26<sup>th</sup> day of December, 2018, I hereby certify that the foregoing Approval of Application for Change in Point of Diversion, Water Right, File No. 13,141, dated 26<sup>th</sup> day of December, 2018 was mailed postage prepaid, first class, US mail to the following:


MAYNARD WOODSON  
2500 POST AVE  
DODGE CITY KS 67801-2451

With photocopies to:

DWIGHT & JACQUALINE DUNHAM  
ROUTE 1 BOX 1  
PLAINS KS 67869

JEFFREY J & SHARLEEN L UNRUH  
3051 A RD  
COPELAND KS 67837-9008

GROUNDWATER MANAGEMENT DISTRICT NO. 3

  
\_\_\_\_\_  
Julie Jones  
Division of Water Resources Staff

Submit completed application to:  
 Kansas Department of Agriculture  
 Division of Water Resources  
 Field Office for your area.

Call for address:

Topeka -- (785) 296-5733  
 Stafford -- (620) 234-5311  
 Stockton -- (785) 425-6787  
 Garden City -- (620) 276-2901  
<http://agriculture.ks.gov/dwr>

## DWR FIELD OFFICE APPLICATION FOR APPROVAL TO CHANGE THE PLACE OF USE AND/OR THE POINT OF DIVERSION



**STATE OF KANSAS**

Filing Fee Must Accompany the Application, K.S.A. 82a-708b(b), as amended.  
 Fee Schedule is on the third page of this application form.

**Paragraph Nos. 1, 2, 3 & 5 must be completed. Complete all other applicable portions.** If change in point of diversion is greater than 100 feet, or if place of use will be changed, include a topographic map or detailed plat showing the authorized and proposed point(s) of diversion and/or place of use.

File No. 13141

RECEIVED

DEC 21 2018

Garden City Field Office  
 Division of Water Resources

1. Application is hereby made for approval of the Chief Engineer to change the (check one or both):

Place of Use                       Point of Diversion

under the water right which is the subject of this application in accordance with the conditions described below.

The source of supply is:                       Groundwater                       Surface water

2. Name and address of Applicant: MAYNARD WOODSON

2500 POST AVE, DODGE CITY, KS 67801

Phone Number: (     )                      Email address: \_\_\_\_\_

Name and address of Water Use Correspondent: \_\_\_\_\_

Phone Number: (     )                      Email address: \_\_\_\_\_

3. The presently authorized place of use is:

Owner of Land ----- NAME: \_\_\_\_\_

ADDRESS: \_\_\_\_\_

(If there is more than one landowner, attach supplemental sheets as necessary.)

Sec.	Twp.	Range	NE¼				NW¼				SW¼				SE¼				TOTAL ACRES				
			NE¼	NW¼	SW¼	SE¼	NE¼	NW¼	SW¼	SE¼	NE¼	NW¼	SW¼	SE¼	NE¼	NW¼	SW¼	SE¼					

4. If this application is for a change in place of use, it is proposed that the place of use be changed to:

Owner of Land ----- NAME: \_\_\_\_\_

ADDRESS: \_\_\_\_\_

(If there is more than one landowner, attach supplemental sheets as necessary.)

Sec.	Twp.	Range	NE¼				NW¼				SW¼				SE¼				TOTAL ACRES				
			NE¼	NW¼	SW¼	SE¼	NE¼	NW¼	SW¼	SE¼	NE¼	NW¼	SW¼	SE¼	NE¼	NW¼	SW¼	SE¼					

For Office Use Only: Code \_\_\_\_\_ Fee \$ 100<sup>00</sup> TR # \_\_\_\_\_ Receipt Date 12-21-18 Check # 3308



5. **Presently authorized point of diversion:**  
 One in the \_\_\_\_\_ Quarter of the \_\_\_\_\_ CW \_\_\_\_\_ Quarter of the \_\_\_\_\_ SW \_\_\_\_\_ Quarter  
 of Section \_\_\_\_\_ 31 \_\_\_\_\_, Township \_\_\_\_\_ 29 \_\_\_\_\_ South, Range \_\_\_\_\_ 30 \_\_\_\_\_ W,  
 in GRAY \_\_\_\_\_ County, Kansas, \_\_\_\_\_ 1320 \_\_\_\_\_ feet North \_\_\_\_\_ 5200 \_\_\_\_\_ feet West of Southeast corner of section.  
 Authorized Rate \_\_\_\_\_ Authorized Quantity \_\_\_\_\_ Depth of well 300 (feet)  
 (DWR use only: Computer ID No. 3 GPS \_\_\_\_\_ feet North \_\_\_\_\_ feet West)  
 This point will not be changed  This point will be changed as follows:  No change, point better described with GPS as follows:  
**Proposed point of diversion: (Complete only if change is requested or if existing point is better described by GPS)**  
 One in the \_\_\_\_\_ SW \_\_\_\_\_ Quarter of the \_\_\_\_\_ NW \_\_\_\_\_ Quarter of the \_\_\_\_\_ SW \_\_\_\_\_ Quarter  
 of Section \_\_\_\_\_ 31 \_\_\_\_\_, Township \_\_\_\_\_ 29 \_\_\_\_\_ South, Range \_\_\_\_\_ 30 \_\_\_\_\_ W,  
 in GRAY \_\_\_\_\_ County, Kansas, 1619 feet North 5200 feet West of Southeast corner of section.  
 Proposed Rate \_\_\_\_\_ Proposed Quantity \_\_\_\_\_ Proposed well depth (feet) \_\_\_\_\_  
 This point is:  Additional Well  Geo Center List other water rights that will use this point \_\_\_\_\_

299' North

6. **Presently authorized point of diversion:**  
 One in the \_\_\_\_\_ SW \_\_\_\_\_ Quarter of the \_\_\_\_\_ SE \_\_\_\_\_ Quarter of the \_\_\_\_\_ SW \_\_\_\_\_ Quarter  
 of Section \_\_\_\_\_ 36 \_\_\_\_\_, Township \_\_\_\_\_ 29 \_\_\_\_\_ South, Range \_\_\_\_\_ 31 \_\_\_\_\_ W,  
 in GRAY HASKELL County, Kansas, \_\_\_\_\_ 48 \_\_\_\_\_ feet North \_\_\_\_\_ 3408 \_\_\_\_\_ feet West of Southeast corner of section.  
 Authorized Rate \_\_\_\_\_ Authorized Quantity \_\_\_\_\_ Depth of well ~480 (feet)  
 (DWR use only: Computer ID No. 5 GPS \_\_\_\_\_ feet North \_\_\_\_\_ feet West)  
 This point will not be changed  This point will be changed as follows:  No change, point better described with GPS as follows:  
**Proposed point of diversion: (Complete only if change is requested or if existing point is better described by GPS)**  
 One in the \_\_\_\_\_ Quarter of the \_\_\_\_\_ Quarter of the \_\_\_\_\_ Quarter  
 of Section \_\_\_\_\_, Township \_\_\_\_\_ South, Range \_\_\_\_\_ (EW),  
 in \_\_\_\_\_ County, Kansas, \_\_\_\_\_ feet North \_\_\_\_\_ feet West of Southeast corner of section.  
 Proposed Rate \_\_\_\_\_ Proposed Quantity \_\_\_\_\_ Proposed well depth (feet) \_\_\_\_\_  
 This point is:  Additional Well  Geo Center List other water rights that will use this point \_\_\_\_\_

7. The changes herein are desired for the following reasons?  
 (please be specific) \_\_\_\_\_  
 \_\_\_\_\_  
 \_\_\_\_\_

8. If a well, is the test hole log attached?  Yes  No

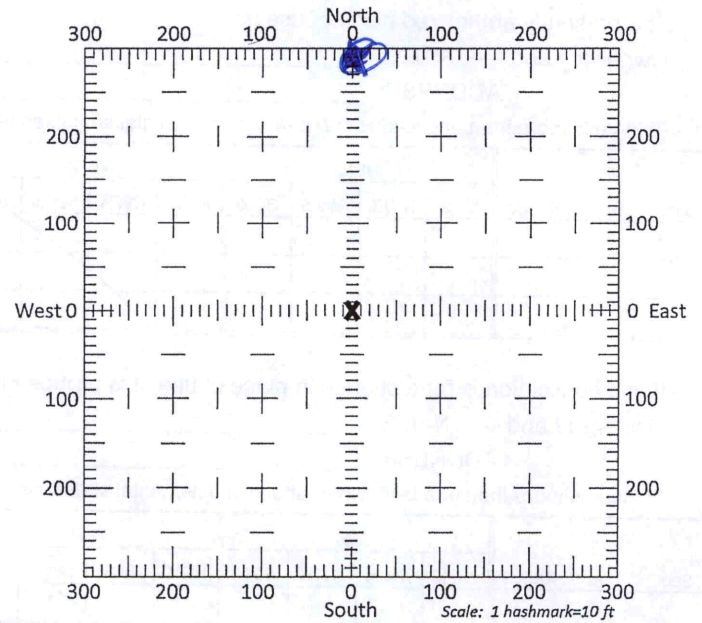
9. The change(s) (was)(will be) completed by?  
UPON APPROVAL

10. If the point of diversion is a well:  
 (a) What are you going to do with the old well?  
PLUG/CAP  
 (b) When will this be done? UPON COMPLETION

11. Groundwater Management District recommendation attached?  
 Yes  No

12. Assisted by BSC

13a. If the proposed point of diversion will be relocated more than 300 feet but within 2,640 feet of the existing point of diversion, attach a topographic map or aerial photograph. For groundwater sources, show all wells (including domestic) within one-half mile of the proposed point of diversion and the names and mailing addresses of the owners. For surface water sources, show the names and addresses of the landowner(s) one-half mile downstream and one-half mile upstream from your property lines




13b. If the proposed point of diversion will be relocated within 300 feet of the existing point of diversion, indicate its location on the diagram shown above in relation to the existing point of diversion. (PLEASE NOTE: The "X" in center of diagram above represents the presently authorized point of diversion.)



WELL LOG

13141

DATE: 10/19/2017



CUSTOMER NAME: DUNHAM #2

LEGAL: <sup>NW</sup> SW/SW 31-29S-30W

COUNTY: GRAY

GPS: 37 28' 45.96 37.47941 1643'N  
 -100 39' 9.1584 -100.65211 5321'W

300' NORTH OF EXISTING WELL

DRILLER: CHRIS P

WO#: 17-

TW	FROM	TO	TYPE	HARDNESS	COLOR	SPEED	PULL DOWN	OTHER / DRILLING ACTION
	0	2	TOP SOIL	SOFT	BLACK	FAST		CHOPPY
	2	11	SANDY CLAY	SOFT	BROWN	FAST		SMOOTH
	11	51	SANDY CLAY	SOFT	TAN	FAST		SMOOTH
	51	67	SANDY CLAY, FINE GRAVEL, AND SAND	SOFT	TAN	FAST		SLIGHT CHATTER
X	67	92	SANDY CLAY	SOFT	TAN	FAST		SMOOTH
	92	102	SANDY CLAY, FINE GRAVEL, AND MEDIUM SAND	SOFT	TAN	FAST		CHOPPY
	102	124	FINE GRAVEL AND MEDIUM SAND	SOFT	RED	FAST		CHOPPY
X	124	180	FINE-MEDIUM GRAVEL, MEDIUM SAND, AND A TRACE OF COARSE SAND	SOFT	RED	FAST		CHATTER
X	180	210	FINE-MEDIUM GRAVEL AND MEDIUM SAND	SOFT	RED	FAST		CHATTER
X	210	236	FINE-MEDIUM-COARSE SAND	SOFT	RED	FAST		CHATTER
	236	245	SANDY CLAY, FINE-MEDIUM SAND, AND GRAVEL	SOFT	TAN	FAST		CHOPPY
	245	260	CLAY	FIRM	BLUE	FAST		CHOPPY
X	260	277	CLAY, FINE GRAVEL, AND SAND	FIRM	BLUE	FAST		SMOOTH
	277	283	FINE-MEDIUM SAND AND GRAVEL	SOFT	RED	FAST		CHATTER
	283	306	FINE-MEDIUM SAND, GRAVEL, AND A SANDY CLAY LAYER	SOFT	TAN	FAST		CHOPPY
X	306	322	FINE-MEDIUM SAND, GRAVEL, AND SANDY CLAY STRINGERS	SOFT	RED	FAST		CHATTER
	322	358	FINE-MEDIUM SAND AND GRAVEL	SOFT	RED	FAST		CHATTER
	358	359	CEMENTED SAND LAYER	FIRM	WHITE	SLOW		CHOPPY
	359	369	SILT AND SANDY CLAY LAYERS	SOFT	TAN	FAST		CHOPPY
	369	383	FINE-MEDIUM SAND AND COARSE GRAVEL	SOFT	RED	FAST		CHATTER
	383	391	FINE-MEDIUM GRAVEL, SAND, AND TRACES OF SANDSTONE	SOFT	RED	FAST		CHOPPY
	391	399	FINE-MEDIUM GRAVEL, SAND, AND COARSE GRAVEL	SOFT	RED	FAST		CHATTER
X	399	405	SILT	SOFT	TAN	FAST		CHOPPY
X	405	424	FINE-MEDIUM SAND	SOFT	RED	FAST		CHATTER
	424	435	SANDY CLAY	SOFT	TAN	SLOW		CHOPPY
X	435	447	SANDY CLAY AND SILT	SOFT	TAN	FAST		CHOPPY
	447	452	BROWN ROCK AND WEATHERED SHALE	FIRM	BROWN	SLOW		CHOPPY
	452	453	SOAPSTONE	HARD	WHITE	SLOW		CHOPPY
	453	491	WEATHERED SHALE AND TRACES OF BROWN ROCK	SOFT	BROWN	SLOW		CHOPPY
	491	520	SHALE	FIRM	GRAY	SLOW		SMOOTH

SWT  
289'

from actual GPS 299' N 35' W (37.47859, -100.65223)  
 ↳ 301' ↳ 1344' N 5356' W






~~Actual Move 323' N 121' W~~ test hole  
 \* J. Unruh laser in field. 299' North



# DUNHAM #2

Write a description for your map.

## Legend

-   31
-  Feature 1
-  ~~KC T24S R84W~~
-  Lat Lon

1

TH #2 ELEV = 2831'

Co Rd + Yy

Google Earth

© 2017 Google

1000 ft <sup>A Rd</sup>





14. If the proposed groundwater point of diversion is 300 or fewer feet from the existing point of diversion, complete the following:
- (a) Does the undersigned represent all owners of the currently authorized place(s) of use identified in this application?  
 Yes     No    (If no, all owners must sign this application.)
  - (b) Will the ownership interest of any owner of the currently authorized place(s) of use identified in this application be adversely affected if this application is approved as requested?  
 Yes     No    (If yes, all owners must sign this application.)
  - (c) If this application is not approved expeditiously, will there be substantial damage to property, public health or safety?  
 Yes     No    (If no, all owners must sign this application.)

If the application proposes a surface water change in point of diversion, a groundwater change in point of diversion greater than 300 feet, or a change in place of use, the application must be signed by all owners of the currently authorized place of use, or their duly authorized agent (attach notarized statement authorizing representation).

I hereby verify, being first duly sworn upon my oath or affirmation and under penalty of perjury, that I am of lawful age and the owner, the spouse of the owner, or a duly authorized agent of the owner(s) to make this application on their behalf, in regards to the water right(s) to which this application pertains. I further verify that the statements contained in this application are true, correct and complete.

Dated at Garden City, Kansas, this 21<sup>st</sup> day of December, 2018.

(Owner)	(Spouse)
<u>Jeff Urvik</u>	
(Please Print)	(Please Print)
(Owner)	(Spouse)
(Please Print)	(Please Print)
(Owner)	(Spouse)
(Please Print)	(Please Print)

State of Kansas }  
 County of Finney } SS

I hereby certify that the foregoing application was signed in my presence and sworn to before me this 21<sup>st</sup> day of December, 2018.



My Commission Expires Sue Keeney  
 Notary Public

ONLY COMPLETE APPLICATIONS WILL BE PROCESSED. To be complete, all of the applicable portions of the application form must be completed with accurate information; maps, if necessary, must be included; signatures of all the appropriate owners' must be affixed to the application and notarized; and the appropriate fee must be paid.

**FEE SCHEDULE**

Each application to change the place of use or the point of diversion under this section shall be accompanied by the application fee set forth in the schedule below: Make checks payable to: **Kansas Department of Agriculture**

- (1) Application to change a point of diversion 300 feet or less ..... \$100
- (2) Application to change a point of diversion more than 300 feet ..... \$200
- (3) Application to change the place of use ..... \$200





**SUMMARY ORDER APPROVING APPLICATION FOR CHANGE AND IMPOSING CONDITIONS**

This Summary Order is issued under authority of K.S.A. 82a-708b, as amended, and K.A.R. 5-5-1, *et seq.* and other applicable provisions of the *Kansas Water Appropriation Law, K.S.A. 82a-701 et. seq.*, and rules and regulations promulgated thereunder, With the exception of those conditions expressly contained herein, this Summary Order does not change the terms, conditions and limitations of File No. 13741.

- 1. A change application was received on December 21, 2018 requesting that the place of use and / or point of diversion authorized under the above-referenced file number be changed as described in the application.
- 2. On and after the effective date of this summary order, the authorized place(s) of use shall be located substantially as shown on the topographic map accompanying the application to change the place of use.  Applicable  Not Applicable
- 3. The change in point of diversion shall not impair existing rights and shall be limited to the same source or sources of water as previously authorized. The point of diversion authorized by this summary order shall be located within a 50 foot radius of the authorized point(s) of diversion.  Applicable  Not Applicable
- 4. The point(s) of diversion described herein is administratively corrected to be more accurately described using the Global Positioning System (GPS), as described in the application.  Applicable  Not Applicable
- 5. The point(s) of diversion authorized herein shall not actually be located more than 300 feet from the previously authorized point(s) of diversion.  Applicable  Not Applicable
- 6. As required by K.A.R. 5-3-5d, if the works for diversion is a well with a diversion rate of 100 gallons per minute or more, a tube or other device suitable for making water level measurements shall be installed, operated and maintained in accordance with K.A.R. 5-6-13.  Applicable  Not Applicable
- 7. The owner of the authorized place(s) of use shall properly install an acceptable water flow meter on or before December 31, 2019, or before the first use of water, whichever occurs first. The water flow meter shall be installed, operated and maintained in accordance with K.A.R. 5-1-4 through 5-1-12. As required by K.S.A. 82a-732, as amended, and K.A.R. 5-3-5e, the owner shall maintain records and report the reading of the water flow meter and the total quantity of water diverted annually to the Chief Engineer by March 1 following the end of each calendar year.  Applicable  Not Applicable
- 8. Installation of the works for diversion of water shall be completed on or before December 31, 2019, or within any authorized extension of time. By March 1, 2020 the applicant shall notify the Chief Engineer that construction of the works for diversion has been completed, on the form provided by the Chief Engineer, as required by K.A.R. 5-8-4e.  Applicable  Not Applicable
- 9. The completed well log shall be submitted with the required notice.  Applicable  Not Applicable
- 10. All diversion works into which any type of chemical or other foreign substance will be injected into the water shall be equipped with an in-line, automatic, quick-closing check valve capable of preventing pollution of the source of the water supply. The check valve(s) shall be installed, operated and maintained in accordance with K.A.R. 5-3-5c.  Applicable  Not Applicable
- 11. Additional Conditions are attached.  Yes  No
- 12. In accordance with K.S.A. 82a-708a, as amended, and K.A.R. 5-5-14, all of the owners of the authorized place(s) of use of water appropriated under the above-referenced file number are responsible for compliance with its terms, conditions and limitations, as amended and/or supplemented by this Summary Order, and with applicable provisions of the *Kansas Water Appropriation Law* and the *Rules and Regulations* promulgated thereunder. Failure to comply with these provisions may result in civil penalties pursuant to K.S.A. 82a-737, as amended, and/or the suspension or revocation and dismissal of the water or appropriation right or any other enforcement actions authorized by law.

**Administrative Appeal and Effective Date of Order**

If you are aggrieved by this order, pursuant to K.S.A. 82a-1901, you may request an evidentiary hearing before the Chief Engineer or request administrative review by the Secretary of Agriculture. A request for hearing by the Chief Engineer must be filed within **15 days** of service of this Order and a request for administrative review by the Secretary must be filed within **30 days** pursuant to K.S.A. 77-531. Any request for administrative review must state a basis for review pursuant to K.S.A. 77-527. File any request with **Kansas Department of Agriculture, Legal Division, 1320 Research Park Drive, Manhattan, KS 66502.** Failure to timely request a hearing or review may preclude review under the Kansas Judicial Review Act.

For Use by Register of Deeds

FOR OFFICE USE ONLY  
**APPLICATION APPROVED AND SUMMARY ORDER ISSUED**

By: Michael A. Meyer  
Duly Authorized Designee of the Chief Engineer

(Print Name): MICHAEL A. MEYER  
Division of Water Resources - Kansas Department of Agriculture

Date of Issuance: DECEMBER 26, 2018

State of Kansas )  
  ) SS

County of Dinney )

Acknowledged before me on December 26, 2018

by Michael A. Meyer

Signature: Julie Jones

My commission expires

