

Kansas Department of Agriculture
 Division of Water Resources
CHANGE: P/D WORKSHEET

1. File Number: 14982	2. Status Change Date: 8/1/18	3. Change Num: C2	4. Field Office: 04	5. GMD: 03
6. Status: <input checked="" type="checkbox"/> Approved <input type="checkbox"/> Denied by DWR/GMD <input type="checkbox"/> Dismiss by Request/Failure to Return				7. Filing Date of Change: 7/26/18
8a. Applicant(s) New to system <input type="checkbox"/> ONDRE V REXFORD 2137 9 RD MONTEZUMA KS 67867-9201		Person ID 63047 Add Seq# 1		
8b. Landowner(s) New to system <input type="checkbox"/> ONDRE V REXFORD 2137 9 RD MONTEZUMA KS 67867-9201		Person ID 63047 Add Seq# 1		
8c. Landowner(s) New to system <input type="checkbox"/>		Person ID _____ Add Seq# _____		
8d. WUC New to system <input type="checkbox"/>		Person ID 63047 Add Seq# 1		
9. Documents and Enclosure(s): <input checked="" type="checkbox"/> DWR Meter(s) Date to Comply: 12/31/18 <input checked="" type="checkbox"/> N & P Date to Comply: 12/31/18				
<input type="checkbox"/> Anti-Reverse Meter <input type="checkbox"/> Meter Seal <input type="checkbox"/> Check Valve <input type="checkbox"/> N & P Form <input type="checkbox"/> Water Tube <input type="checkbox"/> Driller Copy <input type="checkbox"/> H & E Letter <input type="checkbox"/> Conservation Plan Date Required: _____ Date Approved: _____ Date to Comply: _____				
10. Use Made of Water From: _____ To: _____				
Date Prepared: 7/30/18 By: tpm Date Entered: _____ By: _____				

STATE OF KANSAS



PHONE: (620) 276-2901
FAX: (620) 276-9315
www.agriculture.ks.gov

DEPARTMENT OF AGRICULTURE
DIVISION OF WATER RESOURCES
GARDEN CITY FIELD OFFICE
2508 JOHNS STREET
GARDEN CITY, KS 67846-2804

GOVERNOR JEFF COLYER, M.D.
JACKIE McCLASKEY, SECRETARY OF AGRICULTURE

August 1, 2018

ONDRE V REXFORD
2137 9 RD
MONTEZUMA KS 67867-9201

RE: Change in Point of Diversion Water Right, File No 14982

Dear Mr. Rexford;

Enclosed you will find a *Summary Order Approving Application for Change in Points of Diversion* for the above referenced file. This order modifies the authorized well location under the referenced file. This order modifies the original document; it should be recorded at the County Register of Deeds.

Your attention is directed to the enclosures and to the terms, conditions, and limitations specified in this order. The diversion works should be completed and reported to the Division of Water Resources by **December 31, 2018**. Enclosed is a form for this purpose, along with other information for reference.

A condition of this order is that an acceptable flow meter must be properly installed on the diversion works authorized under the referenced file number in accordance with the Kansas Administrative Regulations 5-1-4 through 5-1-12. This water flow meter shall be used to provide information required on the annual water use report.

This order shall become final if a request for a hearing is not filed with the Chief Engineer within 15 days of the date of service of this order. The date of service is the date listed on the enclosed *Certificate of Service*.

Should you have any questions, please feel free to call this office. If you would prefer, you could arrange an appointment for additional assistance.

Sincerely,

Thomas P. Makens
Assistant Water Commissioner


TPM:tpm
Enclosures
GMD#3

CERTIFICATE OF SERVICE

On this 2nd day of August 2018, I hereby certify that the attached original Approval of Application to Change the Point of Diversion under Water Right, File No. 14982 dated August 1, 2018 was mailed postage prepaid, first class, US mail to the following:

ONDRE V REXFORD
2137 9 RD
MONTEZUMA KS 67867-9201

Copy provided to GMD#3



Division of Water Resources

Submit completed application to:
 Kansas Department of Agriculture
 Division of Water Resources
 Field Office for your area.
 Call for address:

Topeka -- (785) 296-5733
 Stafford -- (620) 234-5311
 Stockton -- (785) 425-6787
 Garden City -- (620) 276-2901
<http://agriculture.ks.gov/dwr>

DWR FIELD OFFICE APPLICATION FOR APPROVAL TO CHANGE THE PLACE OF USE AND/OR THE POINT OF DIVERSION



STATE OF KANSAS

Filing Fee Must Accompany the Application, K.S.A. 82a-708b(b), as amended.
 Fee Schedule is on the third page of this application form.

Paragraph Nos. 1, 2, 3 & 5 must be completed. Complete all other applicable portions. If change in point of diversion is greater than 100 feet, or if place of use will be changed, include a topographic map or detailed plat showing the authorized and proposed point(s) of diversion and/or place of use.

RECEIVED
 4:50 pm
 JUL 26 2018

File No. 14982

Garden City Field Office
 Division of Water Resources

1. Application is hereby made for approval of the Chief Engineer to change the (check one or both):
- Place of Use Point of Diversion
- under the water right which is the subject of this application in accordance with the conditions described below.
- The source of supply is: Groundwater Surface water

2. Name and address of Applicant: ONDRE V REXFORD
2137 9 RD MONTEZUMA KS 67867-9201
 Phone Number: () Email address: _____
 Name and address of Water Use Correspondent: ONDRE V REXFORD
2137 9 RD MONTEZUMA KS 67867-9201
 Phone Number: () Email address: _____

3. The presently authorized place of use is:
 Owner of Land ---- NAME: ONDRE V REXFORD
 ADDRESS: 2137 9 RD MONTEZUMA KS 67867-9201
 (If there is more than one landowner, attach supplemental sheets as necessary.)

Sec.	Twp.	Range	NE¼				NW¼				SW¼				SE¼				TOTAL ACRES
			NE¼	NW¼	SW¼	SE¼	NE¼	NW¼	SW¼	SE¼	NE¼	NW¼	SW¼	SE¼	NE¼	NW¼	SW¼	SE¼	

4. If this application is for a change in place of use, it is proposed that the place of use be changed to:
 Owner of Land ---- NAME: NO CHANGE TO ACRES IRRIGATED
 ADDRESS: _____
 (If there is more than one landowner, attach supplemental sheets as necessary.)

Sec.	Twp.	Range	NE¼				NW¼				SW¼				SE¼				TOTAL ACRES
			NE¼	NW¼	SW¼	SE¼	NE¼	NW¼	SW¼	SE¼	NE¼	NW¼	SW¼	SE¼	NE¼	NW¼	SW¼	SE¼	

For Office Use Only: Code _____ Fee \$ 100 TR # _____ Receipt Date 7/26/18 Check # 2563

5. **Presently authorized point of diversion:**
 One in the _____ Quarter of the _____ Quarter of the _____ cw _____ Quarter
 of Section _____ 17 _____, Township _____ 30 _____ South, Range _____ 29 _____ W,
 in Meade _____ County, Kansas, _____ 2700 _____ feet North _____ 5150 _____ feet West of Southeast corner of section.
 Authorized Rate _____ Authorized Quantity _____ Depth of well _____ (feet)
(DWR use only: Computer ID No. 2 _____ GPS _____ 2730 _____ feet North _____ 5229 _____ feet West)
 This point will not be changed This point will be changed as follows: No change, point better described with GPS as follows:
Proposed point of diversion: (Complete only if change is requested or if existing point is better described by GPS)
 One in the _____ sw _____ Quarter of the _____ sw _____ Quarter of the _____ nw _____ Quarter
 of Section _____ 17 _____, Township _____ 30 _____ South, Range _____ 29 _____ W,
 in Meade _____ County, Kansas, _____ 2726 _____ feet North _____ 5138 _____ feet West of Southeast corner of section.
 Proposed Rate _____ Proposed Quantity _____ Proposed well depth (feet) _____ 560 _____
 This point is: Additional Well Geo Center List other water rights that will use this point _____

6. **Presently authorized point of diversion:**
 One in the _____ Quarter of the _____ Quarter of the _____ Quarter
 of Section _____, Township _____ South, Range _____ (E/W),
 in _____ County, Kansas, _____ feet North _____ feet West of Southeast corner of section.
 Authorized Rate _____ Authorized Quantity _____ Depth of well _____ (feet)
(DWR use only: Computer ID No. _____ GPS _____ feet North _____ feet West)
 This point will not be changed This point will be changed as follows: No change, point better described with GPS as follows:
Proposed point of diversion: (Complete only if change is requested or if existing point is better described by GPS)
 One in the _____ Quarter of the _____ Quarter of the _____ Division of Water Resources Quarter
 of Section _____, Township _____ South, Range _____ (E/W),
 in _____ County, Kansas, _____ feet North _____ feet West of Southeast corner of section.
 Proposed Rate _____ Proposed Quantity _____ Proposed well depth (feet) _____
 This point is: Additional Well Geo Center List other water rights that will use this point _____

7. The changes herein are desired for the following reasons?
 (please be specific) _____
 old well needs to be replaced _____

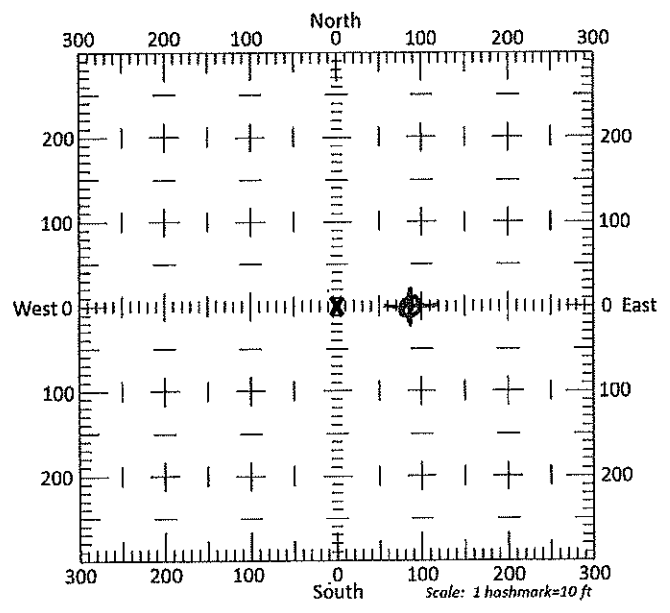
8. If a well, is the test hole log attached? Yes No

9. The change(s) (was)(will be) completed by?
 June 1, 2018 _____

10. If the point of diversion is a well:
 (a) What are you going to do with the old well?
 plug _____
 (b) When will this be done? 2018 _____

11. Groundwater Management District recommendation attached?
 Yes No

12. Assisted by tpm _____



13a. If the proposed point of diversion will be relocated more than 300 feet but within 2,640 feet of the existing point of diversion, attach a topographic map or aerial photograph. For groundwater sources, show all wells (including domestic) within one-half mile of the proposed point of diversion and the names and mailing addresses of the owners. For surface water sources, show the names and addresses of the landowner(s) one-half mile downstream and one-half mile upstream from your property lines

13b. If the proposed point of diversion will be relocated within 300 feet of the existing point of diversion, indicate its location on the diagram shown above in relation to the existing point of diversion. (PLEASE NOTE: The "X" in center of diagram above represents the presently authorized point of diversion.)


14. If the proposed groundwater point of diversion is 300 or fewer feet from the existing point of diversion, complete the following:
- (a) Does the undersigned represent all owners of the currently authorized place(s) of use identified in this application?
 Yes No (If no, all owners must sign this application.)
 - (b) Will the ownership interest of any owner of the currently authorized place(s) of use identified in this application be adversely affected if this application is approved as requested?
 Yes No (If yes, all owners must sign this application.)
 - (c) If this application is not approved expeditiously, will there be substantial damage to property, public health or safety?
 Yes No (If no, all owners must sign this application.)

RECEIVED
 JUL 26 2018
 Garden City Field Office
 Division of Water Resources

If the application proposes a surface water change in point of diversion, a groundwater change in point of diversion greater than 300 feet or a change in place of use, the application must be signed by all owners of the currently authorized place of use, or their duly authorized agent (attach notarized statement authorizing representation).


I hereby verify, being first duly sworn upon my oath or affirmation and under penalty of perjury, that I am of lawful age and the owner, the spouse of the owner, or a duly authorized agent of the owner(s) to make this application on their behalf, in regards to the water right(s) to which this application pertains. I further verify that the statements contained in this application are true, correct and complete.

Dated at North Anna, Ke Kansas, this 24 day of July, 2018.

 (Owner)	(Spouse)
ONDRE V REXFORD (Please Print)	(Please Print)
(Owner)	(Spouse)
(Please Print)	(Please Print)
(Owner)	(Spouse)
(Please Print)	(Please Print)

State of Kansas }
 County of Gray } SS

I hereby certify that the foregoing application was signed in my presence and sworn to before me this 24 day of July, 2018.



JACKIE BROWN
 Notary Public - State of Kansas
 My Appt. Exp. 12-10-19

Jackie Brown
 Notary Public

My Commission Expires 12-10-19

ONLY COMPLETE APPLICATIONS WILL BE PROCESSED. To be complete, all of the applicable portions of the application form must be completed with accurate information; maps, if necessary, must be included; signatures of all the appropriate owners' must be affixed to the application and notarized; and the appropriate fee must be paid.

FEE SCHEDULE

Each application to change the place of use or the point of diversion under this section shall be accompanied by the application fee set forth in the schedule below: Make checks payable to: **Kansas Department of Agriculture**

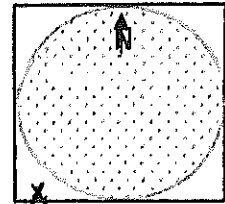
(1) Application to change a point of diversion 300 feet or less	\$100
(2) Application to change a point of diversion more than 300 feet	\$200
(3) Application to change the place of use	\$200

Elite Irrigation & Drilling
 Ag/Domestic/Municipal
 PO Box 1318
 Liberal, KS 67901



Jimi Walters 620-482-5167
 Tyler Palmer 580-716-8758

RR2 Box 284G Turpin, OK 73951
RECEIVED



MAY 30 2018

Customer Koehn / Bexford Date 5/17/18
 Address _____ Garden City Field Office Test # 4 E-Log 4
 Division of Water Resources
 City/State/Zip _____ Driller Tyler
 County Meade Quarter SW SW NW Section 17 Township 30S Range 29 W
 Location 37.438494, -100.524624

FOOTAGE			Description of Strata
From	Pay	To	
0		15	top soil
15		27	Sandy clay some caliche
27		85	Sand little clay
85		97	Course sand
97		115	Course sand little clay
115		120	Small gravel and clay mix
120		150	Course Sand
150		180	Small gravel some clay
180		200	Medium gravel sand
200		220	medium gravel
220		265	Medium Sand
* 265	25	335	Sandy clay blue shell
335	7	345	Medium sand gravel some clay
345	20	370	fine sand medium gravel little clay
370	30	400	Course sand
400	30	433	fine sand some clay
433	37	490	Sand clay mix some blue shell
490	10	520	clay some blue shell some sand
520	20	540	Course sand
540	15	555	fine sand
555		560	TO black shale
FOOTAGE			14982

