

Kansas Department of Agriculture  
Division of Water Resources  
**CHANGE: P/D WORKSHEET**

1. File Number: <b>16068</b>	2. Status Change Date: <u>7/27/18</u>	3. Change Num: <b>C1</b>	4. Field Office: <b>04</b>	5. GMD: <b>03</b>
6. Status: <input checked="" type="checkbox"/> Approved <input type="checkbox"/> Denied by DWR/GMD <input type="checkbox"/> Dismiss by Request/Failure to Return				7. Filing Date of Change: <b>7/18/18</b>
8a. Applicant(s) New to system <input type="checkbox"/>  <b>SOUTHWEST PLAINS DAIRY LLC RICHARD GEVEN 12701 SW CR 32 SYRACUSE KS 67878-7816</b>		Person ID <u><b>58766</b></u> Add Seq# <u><b>1</b></u>		
8b. Landowner(s) New to system <input type="checkbox"/>  <b>R C GEVEN FARMS LLC 12701 SW CR 32 SYRACUSE KS 67878-7816</b>		Person ID <u><b>58678</b></u> Add Seq# <u><b>1</b></u>		
		8c. Landowner(s) New to system <input type="checkbox"/>  Person ID _____ Add Seq# _____		
		8d. WUC New to system <input type="checkbox"/>  <b>SOUTHWEST PLAINS DAIRY LLC RICHARD GEVEN 12701 SW CR 32 SYRACUSE KS 67878-7816</b>		
9. Documents and Enclosure(s): <input checked="" type="checkbox"/> DWR Meter(s) Date to Comply: <u><b>12/31/18</b></u> <input checked="" type="checkbox"/> N & P Date to Comply: <u><b>12/31/18</b></u>				
<input type="checkbox"/> Anti-Reverse Meter <input type="checkbox"/> Meter Seal <input type="checkbox"/> Check Valve <input type="checkbox"/> N & P Form <input type="checkbox"/> Water Tube <input type="checkbox"/> Driller Copy <input type="checkbox"/> H & E Letter <input type="checkbox"/> Conservation Plan    Date Required: _____    Date Approved: _____    Date to Comply: _____				
10. Use Made of Water    From: _____    To: _____				
			Date Prepared: <b>7/22/18</b> By: <b>TPM</b>	
			Date Entered: _____    By: _____	

File No. <b>16068</b>	11. County: <b>HM</b>	Basin: <b>bear creek</b>	Stream:	Formation Code: <b>211/330</b>	Special Use:
-----------------------	-----------------------	--------------------------	---------	--------------------------------	--------------

ent del	Rate and Quantity				Rate and Quantity				Additional Quantity af	Rate gpm	Additional Quantity af	Rate gpm	Additional Quantity af	Overlap PD Files	
	Authorized		Additional		Authorized		Additional								
	Rate gpm	Quantity af	Rate gpm	Quantity af	Rate gpm	Quantity af	Rate gpm	Quantity af							
	<b>NE</b>	<b>SW</b>	<b>NE</b>	<b>8</b>	<b>26</b>	<b>43w</b>	<b>3939</b>	<b>1458</b>							
<b>del 43957</b>															

12. Points of Diversion  
 CHK  
 MOD  
 DEL PDIV  
 ENT

13. Storage: Rate \_\_\_\_\_ NF \_\_\_\_\_ Quantity \_\_\_\_\_ ac/ft Additional Rate \_\_\_\_\_ NF \_\_\_\_\_ Additional Quantity \_\_\_\_\_ ac/ft

14. Limitation: **na** af/yr at \_\_\_\_\_ gpm ( \_\_\_\_\_ cfs) when combined with file number(s) \_\_\_\_\_  
 Limitation: \_\_\_\_\_ af/yr at \_\_\_\_\_ gpm ( \_\_\_\_\_ cfs) when combined with file number(s) \_\_\_\_\_

15. 5YR Allocation: Allocation Type \_\_\_\_\_ Start Year \_\_\_\_\_ 5 YR Amount \_\_\_\_\_ Amount Unit \_\_\_\_\_ Base Acres \_\_\_\_\_ Comment \_\_\_\_\_

Place of Use CHK MOD DEL ENT	PUSE	S	T	R	ID	NE 1/4			NW 1/4			SW 1/4			SE 1/4			Total	Owner	Chg?	Overlap Files
						NE 1/4	SW 1/4	SE 1/4	NW 1/4	SW 1/4	SE 1/4	NE 1/4	SW 1/4	SE 1/4	NW 1/4	SW 1/4	SE 1/4				
						af	af	af	af	af	af	af	af	af	af	af	af				
<b>NC</b>	<b>2438</b>	<b>8</b>	<b>26</b>	<b>43W</b>															<b>8b</b>	<b>Y</b>	<b>16068 25824</b>
<b>NC</b>	<b>3790I</b>	<b>9</b>	<b>26</b>	<b>43W</b>															<b>8b</b>	<b>Y</b>	<b>16068 25824</b>

Base Acres: \_\_\_\_\_ Year: \_\_\_\_\_ Minimum Reasonable Quantity: \_\_\_\_\_

Comments: \_\_\_\_\_

STATE OF KANSAS

DEPARTMENT OF AGRICULTURE  
DIVISION OF WATER RESOURCES  
GARDEN CITY FIELD OFFICE  
2508 JOHNS STREET  
GARDEN CITY, KS 67846-2804



PHONE: (620) 276-2901  
FAX: (620) 276-9315  
www.agriculture.ks.gov

GOVERNOR JEFF COLYER, M.D.  
JACKIE MCCLASKEY, SECRETARY OF AGRICULTURE

July 27, 2018

SOUTHWEST PLAINS DAIRY LLC  
RICHARD GEVEN  
12701 SW CR 32  
SYRACUSE KS 67878-7816

RE: Change in Point of Diversion Water Right, File No 16068

Dear Mr. Geven:

Enclosed you will find a *Summary Order Approving Application for Change in Points of Diversion* for the above referenced file. This order modifies the authorized well location under the referenced file. This order modifies the original document; it should be recorded at the County Register of Deeds.

Your attention is directed to the enclosures and to the terms, conditions, and limitations specified in this order. The diversion works should be completed and reported to the Division of Water Resources by **December 31, 2018**. Enclosed is a form for this purpose, along with other information for reference.

A condition of this order is that an acceptable flow meter must be properly installed on the diversion works authorized under the referenced file number in accordance with the Kansas Administrative Regulations 5-1-4 through 5-1-12. This water flow meter shall be used to provide information required on the annual water use report.

This order shall become final if a request for a hearing is not filed with the Chief Engineer within 15 days of the date of service of this order. The date of service is the date listed on the enclosed *Certificate of Service*.

Should you have any questions, please feel free to call this office. If you would prefer, you could arrange an appointment for additional assistance.

Sincerely,

Thomas P. Makens  
Assistant Water Commissioner

TPM:tpm  
Enclosures


GMD#3

**CERTIFICATE OF SERVICE**

On this 28<sup>th</sup> day of July 2018, I hereby certify that the attached original Approval of Application to Change the Point of Diversion under Water Right, File No. 16068 dated July 27, 2018 was mailed postage prepaid, first class, US mail to the following:

SOUTHWEST PLAINS DAIRY LLC  
RICHARD GEVEN  
12701 SW CR 32  
SYRACUSE KS 67878-7816

Copy provided to GMD#3

  
\_\_\_\_\_  
Division of Water Resources

Submit completed application to:  
 Kansas Department of Agriculture  
 Division of Water Resources  
 Field Office for your area.

Call for address:

Topeka -- (785) 296-5733  
 Stafford -- (620) 234-5311  
 Stockton -- (785) 425-6787  
 Garden City -- (620) 276-2901  
<http://agriculture.ks.gov/dwr>

## DWR FIELD OFFICE APPLICATION FOR APPROVAL TO CHANGE THE PLACE OF USE AND/OR THE POINT OF DIVERSION



STATE OF KANSAS

Filing Fee Must Accompany the Application, K.S.A. 82a-708b(b), as amended.  
 Fee Schedule is on the third page of this application form.

Paragraph Nos. 1, 2, 3 & 5 must be completed. Complete all other applicable portions. If change in point of diversion is greater than 100 feet, or if place of use will be changed, include a topographic map or detailed plat showing the authorized and proposed point(s) of diversion and/or place of use.

File No. 16068

RECEIVED  
 8:36 AM  
 JUL 18 2018

1. Application is hereby made for approval of the Chief Engineer to change the (check one or both): Garden City Field Office  
Division of Water Resources  
 Place of Use                       Point of Diversion  
 under the water right which is the subject of this application in accordance with the conditions described below.  
 The source of supply is:                       Groundwater                       Surface water

2. Name and address of Applicant: SOUTHWEST PLAINS DAIRY LLC  
12701 SW CR 32 SYRACUSE KS 67878-7816  
 Phone Number: (620)214-1446                      Email address: \_\_\_\_\_  
 Name and address of Water Use Correspondent: SOUTHWEST PLAINS DAIRY LLC  
12701 SW CR 32 SYRACUSE KS 67878-7816  
 Phone Number: (\_\_\_\_\_) \_\_\_\_\_                      Email address: \_\_\_\_\_

3. The presently authorized place of use is:  
 Owner of Land ---- NAME: ~~Kevin and Elizabeth Fox~~ ← OWNER SOUTHWEST PLAINS DAIRY  
 ADDRESS: PO Box 624 SYRACUSE KS 67878-0624  
 (If there is more than one landowner, attach supplemental sheets as necessary.)

Sec.	Twp.	Range	NE¼				NW¼				SW¼				SE¼				TOTAL ACRES	
			NE¼	NW¼	SW¼	SE¼	NE¼	NW¼	SW¼	SE¼	NE¼	NW¼	SW¼	SE¼	NE¼	NW¼	SW¼	SE¼		

4. If this application is for a change in place of use, it is proposed that the place of use be changed to:  
 Owner of Land ---- NAME: no change to acres irrigated  
 ADDRESS: \_\_\_\_\_  
 (If there is more than one landowner, attach supplemental sheets as necessary.)

Sec.	Twp.	Range	NE¼				NW¼				SW¼				SE¼				TOTAL ACRES	
			NE¼	NW¼	SW¼	SE¼	NE¼	NW¼	SW¼	SE¼	NE¼	NW¼	SW¼	SE¼	NE¼	NW¼	SW¼	SE¼		

For Office Use Only: Code \_\_\_\_\_ Fee \$ 100 TR # \_\_\_\_\_ Receipt Date 7/18/18 Check # 011069

5. **Presently authorized point of diversion:**  
 One in the \_\_\_\_\_ Quarter of the \_\_\_\_\_ nc Quarter of the \_\_\_\_\_ ne Quarter  
 of Section \_\_\_\_\_ 8 Township \_\_\_\_\_ 26 South, Range \_\_\_\_\_ 43 W,  
 in Hamilton County, Kansas, \_\_\_\_\_ 3960 feet North \_\_\_\_\_ 1320 feet West of Southeast corner of section.  
 Authorized Rate \_\_\_\_\_ Authorized Quantity \_\_\_\_\_ Depth of well \_\_\_\_\_ (feet)  
 (DWR use only: Computer ID No. 1 GPS 3884 feet North 1219 feet West) *\*G.M.D.3*  
 This point will not be changed  This point will be changed as follows:  No change, point better described with GPS as follows:  
**Proposed point of diversion: (Complete only if change is requested or if existing point is better described by GPS)**  
 One in the \_\_\_\_\_ ne Quarter of the \_\_\_\_\_ sw Quarter of the \_\_\_\_\_ ne Quarter  
 of Section \_\_\_\_\_ 8 Township \_\_\_\_\_ 26 South, Range \_\_\_\_\_ 43 W,  
 in Hamilton County, Kansas, \_\_\_\_\_ 3939 feet North \_\_\_\_\_ 1458 feet West of Southeast corner of section.  
 Proposed Rate \_\_\_\_\_ Proposed Quantity \_\_\_\_\_ Proposed well depth (feet) \_\_\_\_\_  
 This point is:  Additional Well  Geo Center List other water rights that will use this point RECEIVED

6. **Presently authorized point of diversion:**  
 One in the \_\_\_\_\_ Quarter of the \_\_\_\_\_ Quarter of the \_\_\_\_\_ JUL 18 2018 Quarter  
 of Section \_\_\_\_\_ Township \_\_\_\_\_ South, Range \_\_\_\_\_ (E/W),  
 in \_\_\_\_\_ County, Kansas, \_\_\_\_\_ feet North \_\_\_\_\_ feet West of Southeast corner of section.  
 Authorized Rate \_\_\_\_\_ Authorized Quantity \_\_\_\_\_ Depth of well \_\_\_\_\_ (feet)  
 (DWR use only: Computer ID No. \_\_\_\_\_ GPS \_\_\_\_\_ feet North \_\_\_\_\_ feet West)  
 This point will not be changed  This point will be changed as follows:  No change, point better described with GPS as follows:  
**Proposed point of diversion: (Complete only if change is requested or if existing point is better described by GPS)**  
 One in the \_\_\_\_\_ Quarter of the \_\_\_\_\_ Quarter of the \_\_\_\_\_ Quarter  
 of Section \_\_\_\_\_ Township \_\_\_\_\_ South, Range \_\_\_\_\_ (E/W),  
 in \_\_\_\_\_ County, Kansas, \_\_\_\_\_ feet North \_\_\_\_\_ feet West of Southeast corner of section.  
 Proposed Rate \_\_\_\_\_ Proposed Quantity \_\_\_\_\_ Proposed well depth (feet) \_\_\_\_\_  
 This point is:  Additional Well  Geo Center List other water rights that will use this point \_\_\_\_\_

7. The changes herein are desired for the following reasons?  
 (please be specific) \_\_\_\_\_  
old well needs to be replaced

8. If a well, is the test hole log attached?  Yes  No

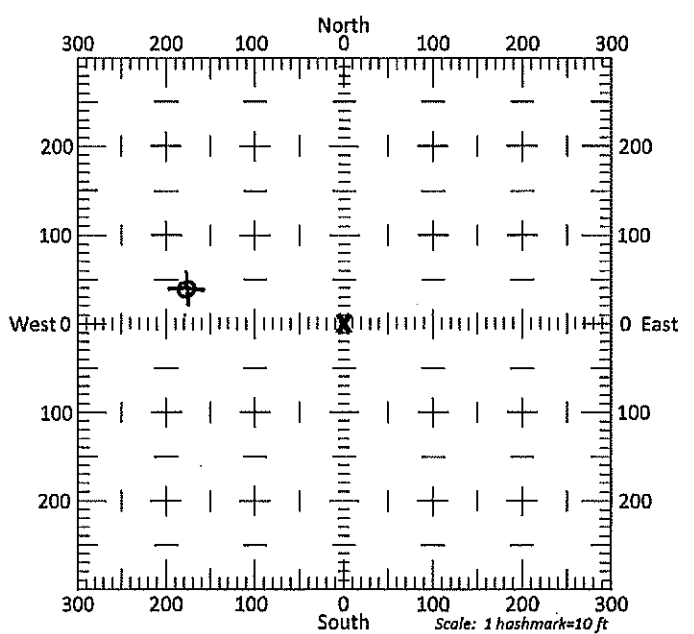
9. The change(s) (was)(will be) completed by?  
August 1, 2018

10. If the point of diversion is a well:  
 (a) What are you going to do with the old well?  
plug  
 (b) When will this be done? 2018

11. Groundwater Management District recommendation attached?  
 Yes  No

12. Assisted by tpm

13a. If the proposed point of diversion will be relocated more than 300 feet but within 2,640 feet of the existing point of diversion, attach a topographic map or aerial photograph. For groundwater sources, show all wells (including domestic) within one-half mile of the proposed point of diversion and the names and mailing addresses of the owners. For surface water sources, show the names and addresses of the landowner(s) one-half mile downstream and one-half mile upstream from your property lines



13b. If the proposed point of diversion will be relocated within 300 feet of the existing point of diversion, indicate its location on the diagram shown above in relation to the existing point of diversion. (PLEASE NOTE: The "X" in center of diagram above represents the presently authorized point of diversion.)

RECEIVED

14. If the proposed groundwater point of diversion is 300 or fewer feet from the existing point of diversion, complete the following:

- (a) Does the undersigned represent all owners of the currently authorized place(s) of use identified in this application?  
 Yes     No    (If no, all owners must sign this application.)
- (b) Will the ownership interest of any owner of the currently authorized place(s) of use identified in this application be adversely affected if this application is approved as requested?  
 Yes     No    (If yes, all owners must sign this application.)
- (c) If this application is not approved expeditiously, will there be substantial damage to property, public health or safety?  
 Yes     No    (If no, all owners must sign this application.)

JUL 18 2018

Garden City Field Office  
Division of Water Resources

If the application proposes a surface water change in point of diversion, a groundwater change in point of diversion greater than 300 feet, or a change in place of use, the application must be signed by all owners of the currently authorized place of use, or their duly authorized agent (attach notarized statement authorizing representation).

I hereby verify, being first duly sworn upon my oath or affirmation and under penalty of perjury, that I am of lawful age and the owner, the spouse of the owner, or a duly authorized agent of the owner(s) to make this application on their behalf, in regards to the water right(s) to which this application pertains. I further verify that the statements contained in this application are true, correct and complete.

Dated at GARDEN CITY, Kansas, this 17<sup>th</sup> day of JULY, 2018.

<u>X</u>	<u>[Signature]</u> (Owner)	_____	(Spouse)
	<u>RICHARD REUVEN</u> (Please Print)	_____	(Please Print)
	_____	_____	(Spouse)
	(Owner)	_____	(Please Print)
	_____	_____	(Please Print)
	(Please Print)	_____	(Spouse)
	_____	_____	(Please Print)
	(Owner)	_____	(Please Print)
	_____	_____	(Please Print)
	(Please Print)	_____	(Please Print)

State of Kansas  
County of FINNEY } SS

I hereby certify that the foregoing application was signed in my presence and sworn to before me this 17<sup>th</sup> day of JULY, 2018.



Catherine Reinert  
Notary Public

My Commission Expires 9/14/18

ONLY COMPLETE APPLICATIONS WILL BE PROCESSED. To be complete, all of the applicable portions of the application form must be completed with accurate information; maps, if necessary, must be included; signatures of all the appropriate owners' must be affixed to the application and notarized; and the appropriate fee must be paid.

**FEE SCHEDULE**

Each application to change the place of use or the point of diversion under this section shall be accompanied by the application fee set forth in the schedule below: Make checks payable to: **Kansas Department of Agriculture**

- (1) Application to change a point of diversion 300 feet or less ..... \$100
- (2) Application to change a point of diversion more than 300 feet ..... \$200
- (3) Application to change the place of use ..... \$200

**SUMMARY ORDER APPROVING APPLICATION FOR CHANGE AND IMPOSING CONDITIONS**

This Summary Order is issued under authority of K.S.A. 82a-708b, as amended, and K.A.R. 5-5-1, *et seq.* and other applicable provisions of the *Kansas Water Appropriation Law, K.S.A. 82a-701 et. seq.*, and rules and regulations promulgated thereunder, With the exception of those conditions expressly contained herein, this Summary Order does not change the terms, conditions and limitations of File No. 16068.

1. A change application was received on JULY 18, 2018 requesting that the place of use and / or point of diversion authorized under the above-referenced file number be changed as described in the application.
2. On and after the effective date of this summary order, the authorized place(s) of use shall be located substantially as shown on the topographic map accompanying the application to change the place of use.     Applicable     Not Applicable
3. The change in point of diversion shall not impair existing rights and shall be limited to the same source or sources of water as previously authorized. The point of diversion authorized by this summary order shall be located within a 50 foot radius of the authorized point(s) of diversion.     Applicable     Not Applicable
4. The point(s) of diversion described herein is administratively corrected to be more accurately described using the Global Positioning System (GPS), as described in the application.     Applicable     Not Applicable
5. The point(s) of diversion authorized herein shall not actually be located more than \_\_\_\_\_ feet from the previously authorized point(s) of diversion.     Applicable     Not Applicable
6. As required by K.A.R. 5-3-5d, if the works for diversion is a well with a diversion rate of 100 gallons per minute or more, a tube or other device suitable for making water level measurements shall be installed, operated and maintained in accordance with K.A.R. 5-6-13.     Applicable     Not Applicable
7. **The owner of the authorized place(s) of use shall properly install an acceptable water flow meter on or before December 31, 2018**, or before the first use of water, whichever occurs first. The water flow meter shall be installed, operated and maintained in accordance with K.A.R. 5-1-4 through 5-1-12. As required by K.S.A. 82a-732, as amended, and K.A.R. 5-3-5e, the owner shall maintain records and report the reading of the water flow meter and the total quantity of water diverted annually to the Chief Engineer by March 1 following the end of each calendar year.     Applicable     Not Applicable
8. **Installation of the works for diversion of water shall be completed on or before December 31, 2018**, or within any authorized extension of time. By March 1, 2019 the applicant shall notify the Chief Engineer that construction of the works for diversion has been completed, on the form provided by the Chief Engineer, as required by K.A.R. 5-8-4e.     Applicable     Not Applicable
9. **The completed well log shall be submitted with the required notice.**     Applicable     Not Applicable
10. All diversion works into which any type of chemical or other foreign substance will be injected into the water shall be equipped with an in-line, automatic, quick-closing check valve capable of preventing pollution of the source of the water supply. The check valve(s) shall be installed, operated and maintained in accordance with K.A.R. 5-3-5c.     Applicable     Not Applicable
11. Additional Conditions are attached.     Yes     No
12. In accordance with K.S.A. 82a-708a, as amended, and K.A.R. 5-5-14, all of the owners of the authorized place(s) of use of water appropriated under the above-referenced file number are responsible for compliance with its terms, conditions and limitations, as amended and/or supplemented by this Summary Order, and with applicable provisions of the *Kansas Water Appropriation Law* and the *Rules and Regulations* promulgated thereunder. Failure to comply with these provisions may result in civil penalties pursuant to K.S.A. 82a-737, as amended, and/or the suspension or revocation and dismissal of the water or appropriation right or any other enforcement actions authorized by law.

**Administrative Appeal and Effective Date of Order**

If you are aggrieved by this order, pursuant to K.S.A. 82a-1901, you may request an evidentiary hearing before the Chief Engineer or request administrative review by the Secretary of Agriculture. A request for hearing by the Chief Engineer must be filed within **15 days** of service of this Order and a request for administrative review by the Secretary must be filed within **30 days** pursuant to K.S.A. 77-531. Any request for administrative review must state a basis for review pursuant to K.S.A. 77-527. File any request with **Kansas Department of Agriculture, Legal Division, 1320 Research Park Drive, Manhattan, KS 66502**. Failure to timely request a hearing or review may preclude review under the Kansas Judicial Review Act.

*For Use by Register of Deeds*

FOR OFFICE USE ONLY  
**APPLICATION APPROVED AND SUMMARY ORDER ISSUED**

By: [Signature]  
Duly Authorized Designee of the Chief Engineer  
(Print Name): THOMAS P. MAKONS  
Division of Water Resources - Kansas Department of Agriculture  
Date of Issuance: JULY 27, 2018  
State of Kansas )  
County of FINNEY ) SS  
Acknowledged before me on 27 JULY 2018  
by CATHERINE REINERT  
Signature: [Signature]  
Notary Public  
My commission expires: 9-14-18  
(Notary Seal)





3795 W. Jones Ave.  
Garden City, KS 67846  
PH: 620-277-2389



PO Box 639  
Garden City, KS 67846  
Fax: 620-277-0224

RICHARD GUINN: cell 620-214-1446

16068

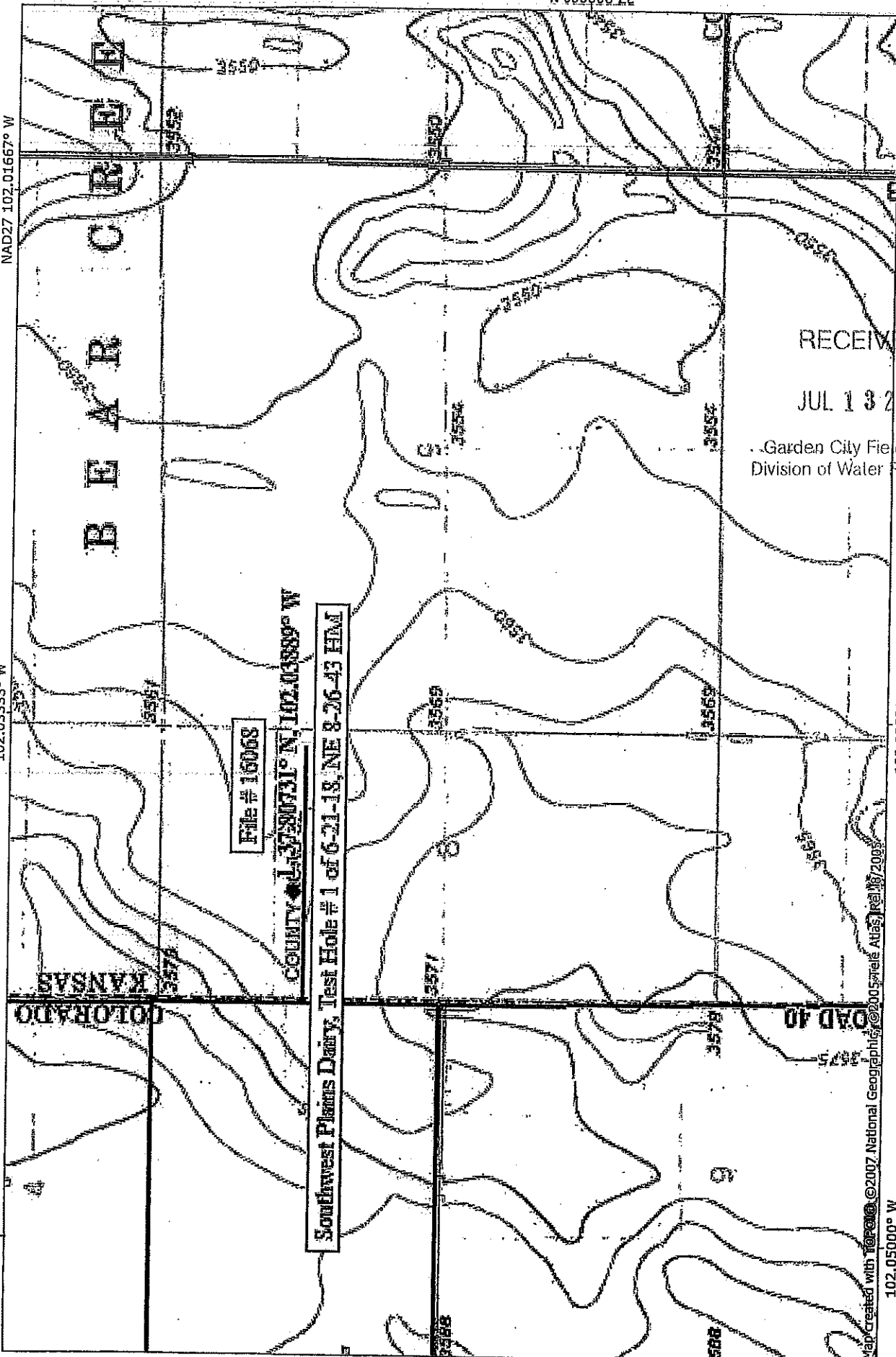
Customer Name: Southwest Plains Dairy WO#: 14073 Date: 6-21-18  
 Street Address: NCI - Box 14 Test #: 1 E LOG: \_\_\_\_\_  
 City, State: SURACUSE, KS 67878 Driller: Dale Guinn  
 County: Hamilton Quarter: NE Section: 8 Township: 26 Range: 43  
 Location: 187' West + 34' North of Existing Well GPS: N37.80731 W102.03889  
 Rig #: 10002 Elevation: 3553' Static WL: Approx 540' Estimated? \_\_\_\_\_  
 Proposed Well Depth 728'

WELL LOCATION 20' SUMP

%	Footage			Description of Strata	RECEIVED
	From	Pay	To		
	0		2	Top Soil	JUL 13 2018
	2		33	Brown sandy clay	
	33		41	Fine Sand	
	41		50	Sand fine to med w/ clay mixed	Garden City Field Office Division of Water Resources
	50		74	Brown sandy clay w/ few lime rock strips	
	74		85	Sand fine to med coarse small gravel	
	85		108	Brown Clay	
	108		122	Sand fine to med coarse	
	122		155	Sand fine to med few coarse w/ few clay stringers	
	155		173	Brown Clay	
	173		190	Sand fine to med some coarse	
	190		220	Brown Clay	
	220		241	Sandstone w/ couple soapstone strips - Mixed One Bran of Bran @ 233'	
	241		250	Gray Soapstone w/ few sandstone strips	
	250		255	Red Soapstone w/ few sandstone strips	
	255		266	Sandstone - Mixed 2 Bran of Bran -	
	266	180	300	Gray Soapstone w/ some sandstone lumps - Mixed 2 Bran of Bran -	
	300		312	Sandstone w/ couple Soapstone strips	
20	312	41	381	Tan Sandstone - Mixed 2 Bran + 3 Gel - used water	
5	381	47	428	Sandstone & Shale - used some water -	
15	428	53	480	Gray Sandstone - used water mixed Bran - couple Black Shale lumps	
10	480	38	518	Gray Sandstone w/ few thin soapstone stringers	
5	518	42	560	Brown Sandstone - Drilled little tight - Mixed Bran @ 539' -	
5	560	22	582	Brown Sandstone w/ few thin Red Clay stringers - Drilled little tight -	
10	582	80	662	Brown Sandstone	
15	662	46	708	Red Sandstone - Drilled fairly loose -	
	708		720	Red Bed	
		368			
				Super Gel X	-21
				Bran	-20
				Grout	-5
				Bent Plug 3/4	-6
				Perma Plug	-1
				4 3/4 Drag Blade	-2

16068

TOPO! map printed on 06/23/18 from "Untitled.tpo"



102.05000° W

102.03333° W

NAD27 102.01667° W

37.80000° N

37.80000° N

102.05000° W

102.03333° W

NAD27 102.01667° W

DAD 40

KANSAS

BEAR CREEK

File # 16068

COUNTY 102.03889° W

Southwest Plains Dairy Test Hole #1 of 6-21-18, NE 8-26-43 H&M

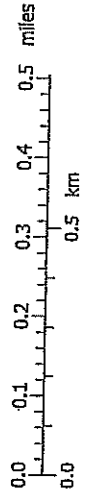
RECEIVED

JUL 13 2018

Garden City Field Office  
Division of Water Resources

Map Created with TOPO! © 2007 National Geographic  
© 2005 Tele Atlas Real 18/2005

NATIONAL  
GEOGRAPHIC



TMT/MN

6°

06/23/18

Pursuant to K.S.A. 79-1437 e, a Real Estate Validation Questionnaire is not required due to Exception No.



HAMILTON COUNTY STATE OF KANSAS  
VICKI VALENTINE, REGISTER OF DEEDS

Book: 186 Page: 133

Pages Recorded: 2

Recording Fee: \$38.00

*Vicki Valentine*

Date Recorded: 6/18/2018 8:02:00 AM

**TRUSTEE'S DEED**

COPY

GRANTOR, Elizabeth Fox, Co-Trustee and Kevin Fox, Co-Trustee of the Elizabeth Fox Trust dated July 23, 1993, acting pursuant to the powers granted by said trust does hereby grant unto RECEIVED

GRANTEE, R.C. Geven Farms, L.L.C. (10# 58678)

JUL 18 2018

All right, title and interest in the following described real estate in Hamilton County, Kansas;

Garden City Field Office  
Division of Water Resources

ALL INTEREST IN AND TO AND INCLUDING WATER AND MINERAL RIGHTS:

The North Half (N/2) of Section Nine (9), Township Twenty-six (26) South, Range Forty-three (43) west of the 6<sup>th</sup> p.m.;

16068  
25924

Lots One (1) and Two (2) and the East Half of the Northeast Quarter (E/2 NE/4) of Section Eight (8), Township Twenty-six (26) South, Range Forty-three (43) west of the 6<sup>th</sup> p.m.

16068

EXCEPT AND SUBJECT TO: easements, right of ways, mineral reservations and leases shown of record.

For the sum of TEN DOLLARS AND OTHER VALUABLE CONSIDERATIONS

TO HAVE AND TO HOLD the above described premises, together with the appurtenances and hereditaments thereunto appertaining, and every part thereof unto the said GRANTEE as above stated. GRANTOR further warrant that said Trust is in full force and effect, has not been amended or revoked and this conveyance is within the authority of the Trustee, with this deed executed on

18<sup>th</sup> day of May, 2018.

*Kevin L. Fox*  
Kevin L. Fox, Co-Trustee of the  
Kevin L. Fox Trust, dated July 23, 1993

*Elizabeth Fox*  
Elizabeth Fox, Co-Trustee of the  
Kevin L. Fox Trust, dated July 23, 1993

Copy PH  
Numerical PH  
Computer PH  
Indirect \_\_\_\_\_  
Direct \_\_\_\_\_

