

Kansas Department of Agriculture
 Division of Water Resources
CHANGE: P/D WORKSHEET

1. File Number: 22577	2. Status Change Date:	3. Change Num: C6	4. Field Office: 04	5. GMD: 03
6. Status: <input checked="" type="checkbox"/> Approved <input type="checkbox"/> Denied by DWR/GMD <input type="checkbox"/> Dismiss by Request/Failure to Return				7. Filing Date of Change: 8/31/18
8a. Applicant(s) New to system <input type="checkbox"/> JACOB NEUFELD 10165 W RIVER RD HOLCOMB KS 67851		Person ID 61989 Add Seq# 1	8c. Landowner(s) New to system <input type="checkbox"/> SANDYHILL ENTERPRISES LLC JACOB NEUFELD 10165 W RIVER RD HOLCOMB KS 67851	
8b. Landowner(s) New to system <input type="checkbox"/> JOHAN P & MARGARET LOEWEN PO BOX 1098 SUBLETTE KS 67877		Person ID 62080 Add Seq# _____	8d. WUC New to system <input type="checkbox"/> Person ID _____ Add Seq# _____	
9. Documents and Enclosure(s): <input checked="" type="checkbox"/> DWR Meter(s) Date to Comply: 12/31/18 <input checked="" type="checkbox"/> N & P Date to Comply: 12/31/18				
<input type="checkbox"/> Anti-Reverse Meter <input type="checkbox"/> Meter Seal <input checked="" type="checkbox"/> Check Valve <input checked="" type="checkbox"/> N & P Form <input checked="" type="checkbox"/> Water Tube <input checked="" type="checkbox"/> Driller Copy <input type="checkbox"/> H & E Letter <input type="checkbox"/> Conservation Plan Date Required: _____ Date Approved: _____ Date to Comply: _____				
10. Use Made of Water From: _____ To: _____				
Date Prepared: 9/28/18 By: MAM Date Entered: _____ By: _____				

File No. **22577** 11. County: FI Basin: ARK Stream: Formation Code: 211/331 Special Use:

12. Points of Diversion											Rate and Quantity					
CHK	MOD	DEL	PDIV	Qualifier	S	T	R	ID	'N	'W	Comment (AKA Line)	Rate gpm	Quantity af	Rate gpm	Quantity af	Overlap PD Files
ENT				SENWSE	23	26	34	W	1461'	1602'		980	272	980	272	NONE
DEL	42322			NCSE	23	26	34	W	1340'	1320'		980	272	980	272	NONE
CHK				NENE/NW	23	26	34	W	4966'	3145'		815	272	815	272	NONE
CHK				SE SE ^{NE}	23	26	34	W	3090'	425'		1030	272	1030	272	NONE
CHK				NSW	24	26	34	W	3985'	3960'		1000	272	1000	272	NONE
CHK				NC SW	23	26	34	W	1545'	3960'		985	272	985	272	NONE
CHK				NW SE SW	24	26	34	W	1035'	3660'		1020	272	1020	272	NONE

13. Storage: Rate _____ ac/ft NF Quantity _____ ac/ft Additional Rate _____ ac/ft NF Additional Quantity _____ ac/ft

14. Limitation: _____ af/yr at _____ gpm (_____ cfs) when combined with file number(s) _____
 Limitation: _____ af/yr at _____ gpm (_____ cfs) when combined with file number(s) _____

15. 5YR Allocation: Allocation Type _____ Start Year _____ 5 YR Amount _____ Amount Unit _____ Base Acres _____ Comment _____

16. Place of Use				NE 1/4				NW 1/4				SW 1/4				SE 1/4				Total	Owner	Chg?	Overlap Files	
CHK	MOD	DEL	PUSE	S	T	R	ID	NE 1/4	NW 1/4	SW 1/4	SE 1/4	NE 1/4	NW 1/4	SW 1/4	SE 1/4	NE 1/4	NW 1/4	SW 1/4	SE 1/4					
ENT																								
NC																								

Base Acres: Year: Minimum Reasonable Quantity: Comments:

STATE OF KANSAS

DEPARTMENT OF AGRICULTURE
DIVISION OF WATER RESOURCES
GARDEN CITY FIELD OFFICE
2508 JOHNS STREET
GARDEN CITY, KS 67846-2804



PHONE: (620) 276-2901
FAX: (620) 276-9315
www.agriculture.ks.gov

GOVERNOR JEFF COLYER, M.D.
JACKIE McCLASKEY, SECRETARY OF AGRICULTURE

October 1, 2018

JACOB NEUFELD
10165 W RIVER RD
HOLCOMB KS 67851

RE: Approval to Change the Point of Diversion
Water Right, File No. 22,577

Dear Sir:

Enclosed is an order executed by the designee of the Chief Engineer, Division of Water Resources, Kansas Department of Agriculture, approving the application for change under the above referenced file number.

Your attention is directed to the enclosures and to the terms, conditions, and limitations specified in this approval for change. A condition of this approval is that an acceptable water flow meter must be installed on the diversion works authorized under the referenced file number and meet current specifications. Please return the required notification of completion of the diversion works and installation of the required meter as soon as these actions are completed.

Since this order modifies the original documents referred to above, it should be recorded with the Register of Deeds as other instruments affecting real estate. Please also submit a copy of the current ownership deed to have our records changed.

The abandoned well must be plugged in accordance with the requirements of Article 30 of the Rules and Regulations as adopted by the Kansas Department of Health and Environment.

Should you have any questions, please feel free to call this office. If you would prefer, you could arrange an appointment for additional assistance.

Sincerely,


Michael A. Meyer
Water Commissioner

MAM:
enclosures

pc:

JOHAN P & MARGARET LOEWEN
PO BOX 1098
SUBLETTE KS 67877

Groundwater Management District No. 3

CERTIFICATE OF SERVICE

On this ^{1st} day of October, 2018, I hereby certify that the foregoing Approval of Application for Change in Point of Diversion, Water Right, File No. 22,577, dated ^{1st} day of October, 2018 was mailed postage prepaid, first class, US mail to the following:

JACOB NEUFELD
10165 W RIVER RD
HOLCOMB KS 67851

With photocopies to:

JOHAN P & MARGARET LOEWEN
PO BOX 1098
SUBLETTE KS 67877

GROUNDWATER MANAGEMENT DISTRICT NO. 3



Division of Water Resources Staff

Submit completed application to:
 Kansas Department of Agriculture
 Division of Water Resources
 Field Office for your area.

Call for address:

Topeka -- (785) 296-5733
 Stafford -- (620) 234-5311
 Stockton -- (785) 425-6787
 Garden City -- (620) 276-2901
<http://agriculture.ks.gov/dwr>

DWR FIELD OFFICE APPLICATION FOR APPROVAL TO CHANGE THE PLACE OF USE AND/OR THE POINT OF DIVERSION



STATE OF KANSAS

Filing Fee Must Accompany the Application, K.S.A. 82a-708b(b), as amended.
 Fee Schedule is on the third page of this application form.

Paragraph Nos. 1, 2, 3 & 5 must be completed. Complete all other applicable portions. If change in point of diversion is greater than 100 feet, or if place of use will be changed, include a topographic map or detailed plat showing the authorized and proposed point(s) of diversion and/or place of use.

RECEIVED
4:30 pm
AUG 31 2018

File No. 22577

1. Application is hereby made for approval of the Chief Engineer to change the (check one or both):
- Place of Use Point of Diversion
- under the water right which is the subject of this application in accordance with the conditions described below.
- The source of supply is: Groundwater Surface water

Garden City Field Office
 Division of Water Resources

2. Name and address of Applicant: JACOB NEUFELD
10165 W RIVER RD HOLCOMB KS 67851
 Phone Number: (620)271-8283 Email address: _____
 Name and address of Water Use Correspondent: JACOB NEUFELD & JOHAN P & MARGARDT LOEWEN
10165 W RIVER RD HOLCOMB KS 67851 & PO BOX 1098 SUBLETTE KS 67877
 Phone Number: () Email address: _____

3. The presently authorized place of use is:
 Owner of Land ---- NAME: JACOB NEUFELD & JOHAN P & MARGARDT LOEWEN
 ADDRESS: 10165 W RIVER RD HOLCOMB KS 67851 & PO BOX 1098 SUBLETTE KS 67877
 (If there is more than one landowner, attach supplemental sheets as necessary.)

Sec.	Twp.	Range	NE¼				NW¼				SW¼				SE¼				TOTAL ACRES
			NE¼	NW¼	SW¼	SE¼	NE¼	NW¼	SW¼	SE¼	NE¼	NW¼	SW¼	SE¼	NE¼	NW¼	SW¼	SE¼	

4. If this application is for a change in place of use, it is proposed that the place of use be changed to:
 Owner of Land ---- NAME: no change to acres irrigated
 ADDRESS: _____
 (If there is more than one landowner, attach supplemental sheets as necessary.)

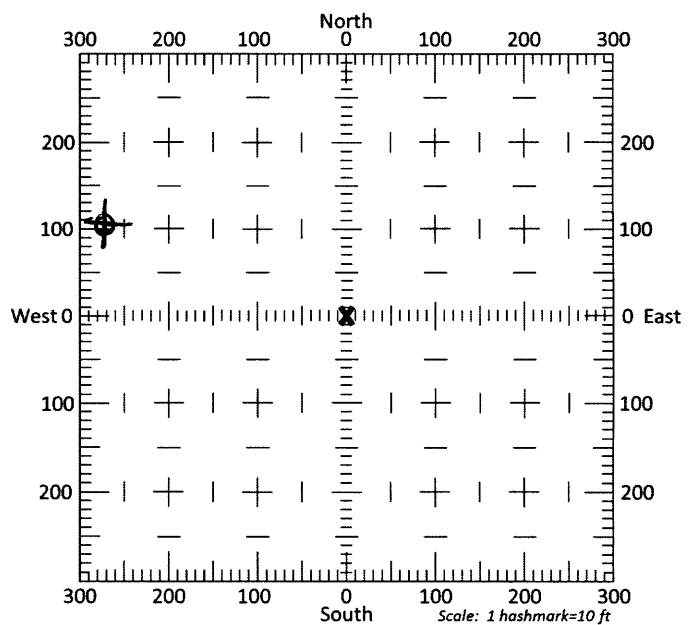
Sec.	Twp.	Range	NE¼				NW¼				SW¼				SE¼				TOTAL ACRES
			NE¼	NW¼	SW¼	SE¼	NE¼	NW¼	SW¼	SE¼	NE¼	NW¼	SW¼	SE¼	NE¼	NW¼	SW¼	SE¼	

For Office Use Only: Code _____ Fee \$ 100 TR # _____ Receipt Date 8/31/18 Check # 3752

5. **Presently authorized point of diversion:**
 One in the _____ Quarter of the _____ nc Quarter of the _____ se Quarter
 of Section _____ 23 _____, Township _____ 26 _____ South, Range _____ 34 _____ W,
 in Finney _____ County, Kansas, _____ 1340 _____ feet North _____ 1320 _____ feet West of Southeast corner of section.
 Authorized Rate 980 GPM Authorized Quantity 272 AF Depth of well _____ (feet)
 (DWR use only: Computer ID No. 4 GPS _____ feet North _____ feet West)
 This point will not be changed This point will be changed as follows: No change, point better described with GPS as follows:
Proposed point of diversion: (Complete only if change is requested or if existing point is better described by GPS)
 One in the _____ se Quarter of the _____ nw Quarter of the _____ se Quarter
 of Section _____ 23 _____, Township _____ 28 26 South, Range _____ 34 _____ W,
 in Finney _____ County, Kansas, _____ 1461 _____ feet North _____ 1602 _____ feet West of Southeast corner of section.
 Proposed Rate 980 GPM Proposed Quantity 272 AF Proposed well depth (feet) _____
 This point is: Additional Well Geo Center List other water rights that will use this point _____

6. **Presently authorized point of diversion:**
 One in the _____ ne Quarter of the _____ ne Quarter of the _____ nw Quarter
 of Section _____ 23 _____, Township _____ 26 _____ South, Range _____ 34 _____ W,
 in Finney _____ County, Kansas, _____ 4966 _____ feet North _____ 3145 _____ feet West of Southeast corner of section.
 Authorized Rate 215 GPM Authorized Quantity 272 AF Depth of well _____ (feet)
 (DWR use only: Computer ID No. 10 GPS 4978 feet North 3150 feet West)
 This point will not be changed This point will be changed as follows: No change, point better described with GPS as follows:
Proposed point of diversion: (Complete only if change is requested or if existing point is better described by GPS)
 One in the _____ Quarter of the _____ Quarter of the _____ Quarter
 of Section _____, Township _____ South, Range _____ (E/W),
 in _____ County, Kansas, _____ feet North _____ feet West of Southeast corner of section.
 Proposed Rate _____ Proposed Quantity _____ Proposed well depth (feet) _____
 This point is: Additional Well Geo Center List other water rights that will use this point _____

7. The changes herein are desired for the following reasons?
 (please be specific) _____
 old well needs to be replaced _____
8. If a well, is the test hole log attached? Yes No
9. The change(s) (was)(will be) completed by?
September 15 2018
10. If the point of diversion is a well:
 (a) What are you going to do with the old well?
plug
 (b) When will this be done? 2018
11. Groundwater Management District recommendation attached?
 Yes No
12. Assisted by tpm



13a. If the proposed point of diversion will be relocated more than 300 feet but within 2,640 feet of the existing point of diversion, attach a topographic map or aerial photograph. For groundwater sources, show all wells (including domestic) within one-half mile of the proposed point of diversion and the names and mailing addresses of the owners. For surface water sources, show the names and addresses of the landowner(s) one-half mile downstream and one-half mile upstream from your property lines

13b. If the proposed point of diversion will be relocated within 300 feet of the existing point of diversion, indicate its location on the diagram shown above in relation to the existing point of diversion. (PLEASE NOTE: The "X" in center of diagram above represents the presently authorized point of diversion.)

APPLICATION FOR APPROVAL TO CHANGE
THE PLACE OF USE AND/OR POINT OF DIVERSION
SUPPLEMENTAL SHEET
FILE NO. 22577

Presently authorized point of diversion:
One in the _____ se Quarter of the _____ se Quarter of the NE Quarter
of Section 23, Township 26 South, Range 34 W,
in Finney County, Kansas, 3090 feet North 485 feet West of Southeast corner of section.
Authorized Rate 1030 GPM Authorized Quantity 272 AF Depth of well _____ (feet)
(DWR use only: Computer ID No. 9 GPS 3012 feet North 571 feet West)
 This point will not be changed This point will be changed as follows: **RECEIVED**
Proposed point of diversion: (Complete only if change is requested)
One in the _____ Quarter of the _____ Quarter of the _____ Quarter
of Section _____, Township _____ South, Range _____ (E/W),
in _____ County, Kansas, _____ feet North _____ feet West of Southeast corner of section.
Proposed Rate _____ Proposed Quantity _____ Proposed well depth (feet) _____
This point is: Additional Well Geo Center List other water rights that will use this point _____
AUG 31 2018
Garden City Field Office
Division of Water Resources


Presently authorized point of diversion:
One in the _____ Quarter of the _____ nc Quarter of the _____ nw Quarter
of Section 24, Township 26 South, Range 34 W,
in Finney County, Kansas, 3985 feet North 3960 feet West of Southeast corner of section.
Authorized Rate 1000 GPM Authorized Quantity 272 AF Depth of well _____ (feet)
(DWR use only: Computer ID No. 1 GPS _____ feet North _____ feet West)
 This point will not be changed This point will be changed as follows:
Proposed point of diversion: (Complete only if change is requested)
One in the _____ Quarter of the _____ Quarter of the _____ Quarter
of Section _____, Township _____ South, Range _____ (E/W),
in _____ County, Kansas, _____ feet North _____ feet West of Southeast corner of section.
Proposed Rate _____ Proposed Quantity _____ Proposed well depth (feet) _____
This point is: Additional Well Geo Center List other water rights that will use this point _____

Presently authorized point of diversion:
One in the _____ Quarter of the _____ nc Quarter of the _____ sw Quarter
of Section 23, Township 26 South, Range 34 W,
in Finney County, Kansas, 1545 feet North 3960 feet West of Southeast corner of section.
Authorized Rate 785 GPM Authorized Quantity 272 AF Depth of well _____ (feet)
(DWR use only: Computer ID No. 8 GPS _____ feet North _____ feet West)
 This point will not be changed This point will be changed as follows:
Proposed point of diversion: (Complete only if change is requested)
One in the _____ Quarter of the _____ Quarter of the _____ Quarter
of Section _____, Township _____ South, Range _____ (E/W),
in _____ County, Kansas, _____ feet North _____ feet West of Southeast corner of section.
Proposed Rate _____ Proposed Quantity _____ Proposed well depth (feet) _____
This point is: Additional Well Geo Center List other water rights that will use this point _____

Presently authorized point of diversion:
One in the _____ nw Quarter of the _____ se Quarter of the _____ sw Quarter
of Section 24, Township 26 South, Range 34 W,
in Finney County, Kansas, 1035 feet North 3660 feet West of Southeast corner of section.
Authorized Rate 1020 GPM Authorized Quantity 272 AF Depth of well _____ (feet)
(DWR use only: Computer ID No. 5 GPS _____ feet North _____ feet West)
 This point will not be changed This point will be changed as follows:
Proposed point of diversion: (Complete only if change is requested)
One in the _____ Quarter of the _____ Quarter of the _____ Quarter
of Section _____, Township _____ South, Range _____ (E/W),
in _____ County, Kansas, _____ feet North _____ feet West of Southeast corner of section.
Proposed Rate _____ Proposed Quantity _____ Proposed well depth (feet) _____
This point is: Additional Well Geo Center List other water rights that will use this point _____

WELL LOG

DATE: 8/9/2018



#2

CUSTOMER NAME: JACOB NEUFELD

LEGAL: SE 23-26S-34W

COUNTY: FINNEY

GPS: 37 46' 11.77" N 37.7699361

-101 0' 13.65" W -101.0037916

DRILLER: CHRIS P

WO: 18-183

TW	FROM	TO	TYPE	HARDNESS	COLOR	SPEED	PULL DOWN	OTHER / DRILLING ACTION
0	2		TOP SOIL	SOFT	DARK	FAST		SMOOTH
2	62		SILTY CLAY	SOFT	TAN	FAST		SMOOTH
62	83		FINE-MEDIUM-COARSE SAND AND FINE-MEDIUM GRAVEL	SOFT	RED	FAST		SLIGHT CHATTER
83	90		SANDY CLAY	SOFT	TAN	FAST		SMOOTH
90	113		FINE-MEDIUM-COARSE SAND AND FINE-MEDIUM-COARSE GRAVEL	SOFT	RED	FAST		CHATTER
113	117		SANDY CLAY	SOFT	TAN	FAST		SMOOTH
117	152		FINE-MEDIUM-COARSE SAND, FINE GRAVEL, AND SANDY CLAY LAYERS	SOFT	TAN	FAST		IN & OUT CHATTER
152	180		SANDY CLAY	SOFT	TAN	FAST		SMOOTH
180	186		FINE-MEDIUM-COARSE SAND	SOFT	RED	FAST		SLIGHT CHATTER
186	198		FINE-MEDIUM SAND, SANDY CLAY, AND CLAY	SOFT	TAN	FAST		SMOOTH
198	226		FINE-MEDIUM-COARSE SAND AND FINE-MEDIUM GRAVEL	SOFT	RED	FAST		CHATTER
226	280		FINE-MEDIUM-COARSE SAND, FINE-MEDIUM GRAVEL, AND THIN CLAY LAYERS	SOFT	RED	FAST		IN & OUT CHATTER
280	300		SANDY CLAY, FINE-MEDIUM-COARSE SAND, AND FINE-MEDIUM GRAVEL	SOFT	RED	FAST	20	IN & OUT CHATTER
300	311		FINE-MEDIUM-COARSE SAND AND FINE-MEDIUM GRAVEL	SOFT	RED	FAST	11	CHATTER
311	320		FINE-MEDIUM SAND	SOFT	RED	FAST	9	SMOOTH
320	350		FINE-MEDIUM-COARSE, FINE-MEDIUM GRAVEL, AND THIN SANDY CLAY LAYERS	SOFT	RED	FAST	30	CHATTER
350	365		SANDY CATTLE AND SILTY CLAY	SOFT	TAN	FAST		SMOOTH
365	415		FINE-TRACE OF MEDIUM SAND w/ THIN SANDY CLAY LAYERS	SOFT	TAN	FAST	50	CHOPPY AT TIMES
415	450		FINE - MEDIUM SAND	SOFT	TAN	FAST	35	CHATTER
450	461		SANDY CLAY, CLAY, AND A TRACE OF SHALE / OCHRE?	FIRM	TAN	SLOW		SMOOTH
461	505		SHALE, SOME CLAY, AND A TRACE OF SAND	SEMI FIRM	GRAY	SLOW		SMOOTH
505	515		LOSS CIRCULATION / NO FLOW / NO RETURNS (HARD LAYERS) SAND	SEMI FIRM			10	CHOPPY
515	520		REGAINED FLOW (BROWN CLAY, SHALE - FROM ABOVE) SAND	SEMI FIRM	GRAY / BROWN	SLOW	5	CHOPPY
520	550		SAND	SEMI FIRM	GRAY	SLOW	30	CHOPPY
550	600		SHALE, BROWN CLAY, SAND LAYERS	SEMI FIRM	GRAY	SLOW	10	CHOPPY
600	620		SHALE	HARD	GRAY	SLOW		SMOOTH
			7 LOADS OF WATER TOTAL					
			505-560 MIXED MUD AND BRAN					
			505-640 USED 4 LOADS TO DRILL					

RECEIVED

AUG 22 2018

Garden City Field Office
Division of Water Resources

Sw 279'

210



Century GEOPHYSICAL CORP.

JACOB NEUFELD

COMPANY : DOWNEY DRILLING INC.
WELL : JACOB NEUFELD
LOCATION/FIELD : HOLE #2
COUNTY : FINNEY
LOCATION : SE
SECTION : 23

#2

OTHER SERVICES:

TOWNSHIP : 26S RANGE : 34W

DATE : 08/09/18
DEPTH DRILLER : 640
LOG BOTTOM : 624.40
LOG TOP : 0.40

PERMANENT DATUM : GL

KB :

CASING DIAMETER : 10.

LOG MEASURED FROM: GL

DF :

CASING TYPE :

DRL MEASURED FROM: GL

GL :

CASING THICKNESS:

LOGGING UNIT : 1319

FIELD OFFICE : DDI

RECORDED BY : DAVE

BIT SIZE : 6.25

BOREHOLE FLUID : MUD

FILE : ORIGINAL

MAGNETIC DECL. : 0

RM :

TYPE : 8144A

MATRIX DENSITY : 2.71

RM TEMPERATURE :

LGDATE: 08/09/18

NEUTRON MATRIX : LIMESTONE

MATRIX DELTA T : 49

LGTIME : 17:42:

THRESH: 99999

N 37° 46' 11.77"

W- 101° 0' 13.65"

ALL SERVICES PROVIDED SUBJECT TO STANDARD TERMS AND CONDITIONS

RECEIVED

AUG 22 2018

Garden City Field Office
Division of Water Resources

14. If the proposed groundwater point of diversion is 300 or fewer feet from the existing point of diversion, complete the following:
- (a) Does the undersigned represent all owners of the currently authorized place(s) of use identified in this application?
 Yes No (If no, all owners must sign this application.)
 - (b) Will the ownership interest of any owner of the currently authorized place(s) of use identified in this application be adversely affected if this application is approved as requested?
 Yes No (If yes, all owners must sign this application.)
 - (c) If this application is not approved expeditiously, will there be substantial damage to property, public health or safety?
 Yes No (If no, all owners must sign this application.)

If the application proposes a surface water change in point of diversion, a groundwater change in point of diversion greater than 300 feet, or a change in place of use, the application must be signed by all owners of the currently authorized place of use, or their duly authorized agent (attach notarized statement authorizing representation).

I hereby verify, being first duly sworn upon my oath or affirmation and under penalty of perjury, that I am of lawful age and the owner, the spouse of the owner, or a duly authorized agent of the owner(s) to make this application on their behalf, in regards to the water right(s) to which this application pertains. I further verify that the statements contained in this application are true, correct and complete.

Dated at _____, Kansas, this _____ day of _____, 20_____.

RECEIVED

AUG 31 2018

[Signature]

 (Owner)

 (Spouse)

JACOB NEUFELD

 (Please Print)

Garden City Field Office

 Division of Water Resources
 (Please Print)

 (Owner)

 (Spouse)

 (Please Print)

 (Please Print)

 (Owner)

 (Spouse)

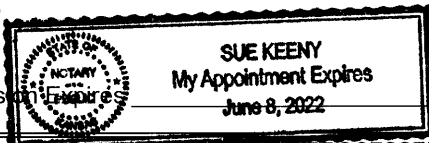
 (Please Print)

 (Please Print)

State of Kansas }
 County of Finney } SS

I hereby certify that the foregoing application was signed in my presence and sworn to before me this 31st day of August, 2018.

My Commission



[Signature]

 Notary Public

ONLY COMPLETE APPLICATIONS WILL BE PROCESSED. To be complete, all of the applicable portions of the application form must be completed with accurate information; maps, if necessary, must be included; signatures of all the appropriate owners' must be affixed to the application and notarized; and the appropriate fee must be paid.

FEE SCHEDULE

Each application to change the place of use or the point of diversion under this section shall be accompanied by the application fee set forth in the schedule below: Make checks payable to: **Kansas Department of Agriculture**

- (1) Application to change a point of diversion 300 feet or less \$100 ✓
- (2) Application to change a point of diversion more than 300 feet \$200
- (3) Application to change the place of use \$200

SUMMARY ORDER APPROVING APPLICATION FOR CHANGE AND IMPOSING CONDITIONS

This Summary Order is issued under authority of K.S.A. 82a-708b, as amended, and K.A.R. 5-5-1, *et seq.* and other applicable provisions of the *Kansas Water Appropriation Law, K.S.A. 82a-701 et. seq.*, and rules and regulations promulgated thereunder, With the exception of those conditions expressly contained herein, this Summary Order does not change the terms, conditions and limitations of File No. 22577

1. A change application was received on August 31, 2018 requesting that the place of use and / or point of diversion authorized under the above-referenced file number be changed as described in the application.
2. On and after the effective date of this summary order, the authorized place(s) of use shall be located substantially as shown on the topographic map accompanying the application to change the place of use. Applicable Not Applicable
3. The change in point of diversion shall not impair existing rights and shall be limited to the same source or sources of water as previously authorized. The point of diversion authorized by this summary order shall be located within a 50 foot radius of the authorized point(s) of diversion. Applicable Not Applicable
4. The point(s) of diversion described herein is administratively corrected to be more accurately described using the Global Positioning System (GPS), as described in the application. Applicable Not Applicable
5. The point(s) of diversion authorized herein shall not actually be located more than 300 feet from the previously authorized point(s) of diversion. Applicable Not Applicable
6. As required by K.A.R. 5-3-5d, if the works for diversion is a well with a diversion rate of 100 gallons per minute or more, a tube or other device suitable for making water level measurements shall be installed, operated and maintained in accordance with K.A.R. 5-6-13. Applicable Not Applicable
7. **The owner of the authorized place(s) of use shall properly install an acceptable water flow meter on or before December 31, 2018**, or before the first use of water, whichever occurs first. The water flow meter shall be installed, operated and maintained in accordance with K.A.R. 5-1-4 through 5-1-12. As required by K.S.A. 82a-732, as amended, and K.A.R. 5-3-5e, the owner shall maintain records and report the reading of the water flow meter and the total quantity of water diverted annually to the Chief Engineer by March 1 following the end of each calendar year. Applicable Not Applicable
8. **Installation of the works for diversion of water shall be completed on or before December 31, 2018**, or within any authorized extension of time. By March 1, 2019 the applicant shall notify the Chief Engineer that construction of the works for diversion has been completed, on the form provided by the Chief Engineer, as required by K.A.R. 5-8-4e. Applicable Not Applicable
9. **The completed well log shall be submitted with the required notice.** Applicable Not Applicable
10. All diversion works into which any type of chemical or other foreign substance will be injected into the water shall be equipped with an in-line, automatic, quick-closing check valve capable of preventing pollution of the source of the water supply. The check valve(s) shall be installed, operated and maintained in accordance with K.A.R. 5-3-5c. Applicable Not Applicable
11. Additional Conditions are attached. Yes No
12. In accordance with K.S.A. 82a-708a, as amended, and K.A.R. 5-5-14, all of the owners of the authorized place(s) of use of water appropriated under the above-referenced file number are responsible for compliance with its terms, conditions and limitations, as amended and/or supplemented by this Summary Order, and with applicable provisions of the *Kansas Water Appropriation Law* and the *Rules and Regulations* promulgated thereunder. Failure to comply with these provisions may result in civil penalties pursuant to K.S.A. 82a-737, as amended, and/or the suspension or revocation and dismissal of the water or appropriation right or any other enforcement actions authorized by law.

Administrative Appeal and Effective Date of Order

If you are aggrieved by this order, pursuant to K.S.A. 82a-1901, you may request an evidentiary hearing before the Chief Engineer or request administrative review by the Secretary of Agriculture. A request for hearing by the Chief Engineer must be filed within **15 days** of service of this Order and a request for administrative review by the Secretary must be filed within **30 days** pursuant to K.S.A. 77-531. Any request for administrative review must state a basis for review pursuant to K.S.A. 77-527. File any request with **Kansas Department of Agriculture, Legal Division, 1320 Research Park Drive, Manhattan, KS 66502**. Failure to timely request a hearing or review may preclude review under the Kansas Judicial Review Act.

For Use by Register of Deeds

FOR OFFICE USE ONLY
APPLICATION APPROVED AND SUMMARY ORDER ISSUED

By: Michael A. Meyer
Duly Authorized Designee of the Chief Engineer
(Print Name): MICHAEL A. MEYER
Division of Water Resources - Kansas Department of Agriculture
Date of Issuance: October 1, 2018
State of Kansas)
County of Stimney) SS
Acknowledged before me on October 1, 2018
by Michael A. Meyer
Signature: Julie Jones
My commission expires: _____

