

Kansas Department of Agriculture
 Division of Water Resources
CHANGE: P/D **WORKSHEET**

1. File Number: 26577	2. Status Change Date:	3. Change Num: C2	4. Field Office: 04	5. GMD: 03
---------------------------------	------------------------	-----------------------------	-------------------------------	----------------------

6. Status: <input checked="" type="checkbox"/> Approved <input type="checkbox"/> Denied by DWR/GMD <input type="checkbox"/> Dismiss by Request/Failure to Return	7. Filing Date of Change: 1/4/18
--	--

8a. Applicant(s) Person ID _____ New to system <input type="checkbox"/> Add Seq# _____ ROGER CLINE 661 LILAC DRIVE LIBERAL KS 67901-2023	8c. Landowner(s) Person ID _____ New to system <input type="checkbox"/> Add Seq# _____
--	--

8b. Landowner(s) Person ID 17909 New to system <input type="checkbox"/> Add Seq# 1 CLINT L THOMASON PO BOX 1068 ELKHART KS 67950-1068	8d. WUC Person ID 17909 New to system <input type="checkbox"/> Add Seq# 1 CLINT L THOMASON PO BOX 1068 ELKHART KS 67950-1068
---	--

9. Documents and Enclosure(s): DWR Meter(s) Date to Comply: **12/31/18** N & P Date to Comply: _____

Anti-Reverse Meter Meter Seal Check Valve N & P Form Water Tube Driller Copy H & E Letter

Conservation Plan Date Required: _____ Date Approved: _____ Date to Comply: _____

10. Use Made of Water From: _____ To: _____

Date Prepared: **1/29/18** By: **TPM**
 Date Entered: _____ By: _____

File No. **26577** 11. County: SW Basin: cimarron Stream: Formation Code: Special Use:

12. Points of Diversion
 CHK
 MOD PDIV
 DEL
 ENT

Rate and Quantity		Authorized		Additional	
Rate	Quantity	Rate	Quantity	Rate	Quantity
gpm/cfs	af/mgy	gpm/cfs	af/mgy	gpm/cfs	af/mgy
819	260	819	233	20177081	

ent se ne ne 12 33 33w 4198 141 141 20177081

del 26200 MYFA

13. Storage: Rate _____ NF _____ Quantity _____ ac/ft Additional Rate _____ NF _____ Additional Quantity _____ ac/ft

14. Limitation: _____ af/yr at _____ gpm (_____ cfs) when combined with file number(s) _____
 Limitation: _____ af/yr at _____ gpm (_____ cfs) when combined with file number(s) _____

15. 5YR Allocation: Allocation Type _____ Start Year _____ 5 YR Amount _____ Amount Unit _____ Base Acres _____ Comment _____

16. Place of Use CHK MOD DEL ENT	P U S E	S T R I D	NE 1/4			NW 1/4			SW 1/4			SE 1/4			Total	Owner	Chg?	Overlap Files
			NE 1/4	SW 1/4	SE 1/4	NW 1/4	SW 1/4	NE 1/4	SE 1/4	NW 1/4	SW 1/4	NE 1/4	SE 1/4					
			1/4	1/4	1/4	1/4	1/4	1/4	1/4	1/4	1/4	1/4	1/4					
NC																		

Base Acres: _____ Year: _____ Minimum Reasonable Quantity: _____
 Comments: _____



1320 Research Park Drive
Manhattan, Kansas 66502
785-564-6700

900 SW Jackson, Room 456
Topeka, Kansas 66612
785-296-3556

Secretary Jackie McClaskey

Governor Jeff Colyer, M.D.

February 7, 2018

CLINT L THOMASON
PO BOX 1068
ELKHART KS 67950-1068

RE: Change in Point of Diversion Water Right, File No 26577

Dear Mr. Thomason:

Enclosed you will find a *Summary Order Approving Application for Change in Points of Diversion* for the above referenced file. This order modifies the authorized well location under the referenced file. This order modifies the original document; it should be recorded at the County Register of Deeds.

Your attention is directed to the enclosures and to the terms, conditions, and limitations specified in this order. The diversion works should be completed and reported to the Division of Water Resources by **December 31, 2018**. Enclosed is a form for this purpose, along with other information for reference.

A condition of this order is that an acceptable flow meter must be properly installed on the diversion works authorized under the referenced file number in accordance with the Kansas Administrative Regulations 5-1-4 through 5-1-12. This water flow meter shall be used to provide information required on the annual water use report.

This order shall become final if a request for a hearing is not filed with the Chief Engineer within 15 days of the date of service of this order. The date of service is the date listed on the enclosed *Certificate of Service*.

Should you have any questions, please feel free to call this office. If you would prefer, you could arrange an appointment for additional assistance.

Sincerely,

Thomas P. Makens
Assistant Water Commissioner


TPM:tpm
Enclosures
GMD#3

CERTIFICATE OF SERVICE

On this 8th day of February 2018, I hereby certify that the attached original Approval of Application to Change the Point of Diversion under Water Right, File No. 26577 dated February 7, 2018 was mailed postage prepaid, first class, US mail to the following:

CLINT L THOMASON
PO BOX 1068
ELKHART KS 67950-1068

Copy provided to GMD#3

A handwritten signature in black ink, appearing to be 'C. Thomason', written over a horizontal line.

Division of Water Resources

Submit completed application to:
 Kansas Department of Agriculture
 Division of Water Resources
 Field Office for your area.
 Call for address:

Topeka -- (785) 296-5733
 Stafford -- (620) 234-5311
 Stockton -- (785) 425-6787
 Garden City -- (620) 276-2901
<http://agriculture.ks.gov/dwr>

DWR FIELD OFFICE APPLICATION FOR APPROVAL TO CHANGE THE PLACE OF USE AND/OR THE POINT OF DIVERSION



STATE OF KANSAS

Filing Fee Must Accompany the Application, K.S.A. 82a-708b(b), as amended.
 Fee Schedule is on the third page of this application form.

Paragraph Nos. 1, 2, 3 & 5 must be completed. Complete all other applicable portions. If change in point of diversion is greater than 100 feet, or if place of use will be changed, include a topographic map or detailed plat showing the authorized and proposed point(s) of diversion and/or place of use.

RECEIVED
 1:30 PM
 JAN 04 2018

File No. 26577

Garden City Field Office
 Division of Water Resources

1. Application is hereby made for approval of the Chief Engineer to change the (check one or both):
- Place of Use Point of Diversion
- under the water right which is the subject of this application in accordance with the conditions described below.
- The source of supply is: Groundwater Surface water

2. Name and address of Applicant: ROGER CLINE
- 661 LILAC DRIVE LIBERAL KS 67901-2023
- Phone Number: (620)391-0140 Email address: rccline@swko.net
- Name and address of Water Use Correspondent: CLINT L THOMASON
- PO BOX 1068 ELKHART KS 67950-1068
- Phone Number: () Email address: _____

3. The presently authorized place of use is:
- Owner of Land ---- NAME: CLINT L THOMASON
- ADDRESS: PO BOX 1068 ELKHART KS 67950-1068
- (If there is more than one landowner, attach supplemental sheets as necessary.)

Sec.	Twp.	Range	NE¼				NW¼				SW¼				SE¼				TOTAL ACRES		
			NE¼	NW¼	SW¼	SE¼	NE¼	NW¼	SW¼	SE¼	NE¼	NW¼	SW¼	SE¼	NE¼	NW¼	SW¼	SE¼			

4. If this application is for a change in place of use, it is proposed that the place of use be changed to:
- Owner of Land ---- NAME: No change to acres
- ADDRESS: _____
- (If there is more than one landowner, attach supplemental sheets as necessary.)

Sec.	Twp.	Range	NE¼				NW¼				SW¼				SE¼				TOTAL ACRES			
			NE¼	NW¼	SW¼	SE¼	NE¼	NW¼	SW¼	SE¼	NE¼	NW¼	SW¼	SE¼	NE¼	NW¼	SW¼	SE¼				

For Office Use Only: Code _____ Fee \$ <u>100</u> TR # _____ Receipt Date <u>1/4/18</u> Check # <u>3840</u>

5. **Presently authorized point of diversion:**
 One in the se Quarter of the ne Quarter of the se Quarter of Section 12, Township 33 South, Range 33 W, in Seward County, Kansas, 1350 feet North 60 feet West of Southeast corner of section.
 Authorized Rate _____ Authorized Quantity _____ Depth of well _____ (feet)
 (DWR use only: Computer ID No. 2 GPS _____ feet North _____ feet West)
 This point will not be changed This point will be changed as follows:
Proposed point of diversion: (Complete only if change is requested)
 One in the _____ Quarter of the _____ Quarter of the _____ Quarter of Section _____, Township _____ South, Range _____ (EW), in _____ County, Kansas, _____ feet North _____ feet West of Southeast corner of section.
 Proposed Rate _____ Proposed Quantity _____ Proposed well depth (feet) _____
 This point is: Additional Well Geo Center List other water rights that will use this point _____

6. **Presently authorized point of diversion:**
 One in the se Quarter of the ne Quarter of the ne Quarter of Section 12, Township 33 South, Range 33 W, in Seward County, Kansas, 4273 feet North 418 feet West of Southeast corner of section.
 Authorized Rate _____ Authorized Quantity _____ Depth of well _____ (feet)
 (DWR use only: Computer ID No. 1 GPS 4167 feet North 177 feet West)
 This point will not be changed This point will be changed as follows:
Proposed point of diversion: (Complete only if change is requested)
 One in the se Quarter of the ne Quarter of the ne Quarter of Section 12, Township 33 South, Range 33 W, in Seward County, Kansas, 4198 feet North 141 feet West of Southeast corner of section.
 Proposed Rate _____ Proposed Quantity _____ Proposed well depth (feet) _____
 This point is: Additional Well Geo Center List other water rights that will use this point _____

7. Why do you need a new point of diversion? _____
old well needs to be replaced

8. If a well, is the test hole log attached? Yes No

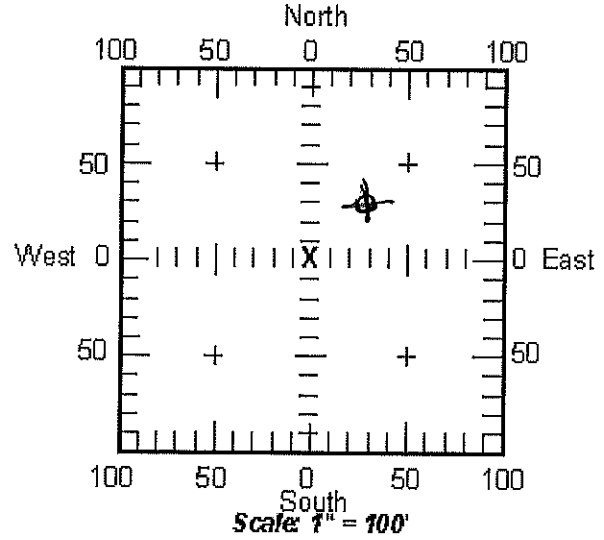
9. When do you propose to complete the new point of diversion?
January 15, 2018

10. If the point of diversion is a well:
 (a) What are you going to do with the old well?
plug
 (b) When will this be done? 2018

11. Groundwater Management District recommendation attached? Yes No

12. Assisted by tpm

13a. If the proposed point of diversion will be relocated within 100 feet of the existing point of diversion, indicate its location on the diagram below in relation to the existing point of diversion. (PLEASE NOTE: The "X" in center of diagram below represents presently authorized point of diversion.)



13b. If the proposed point of diversion will be relocated more than 100 feet but within 1320 feet from the existing point of diversion, attach a topographic map or aerial photograph. For groundwater sources, show all wells (including domestic) within one-half mile of the proposed point of diversion and the names and mailing addresses of the owners. For surface water sources, show the names and addresses of the landowner(s) one-half mile downstream and one-half mile upstream from your property lines.

14. If the proposed groundwater point of diversion is 300 or fewer feet from existing point of diversion, complete the following:

- (a) Does the undersigned represent all owners of the currently authorized place(s) of use identified in this application?
 Yes No (If no, all owners must sign this application.)
- (b) Will the ownership interest of any owner of the currently authorized place(s) of use identified in this application be adversely affected if this application is approved as requested?
 Yes No (If yes, all owners must sign this application.)
- (c) If this application is not approved expeditiously, will there be substantial damage to property, public health or safety?
 Yes No (If no, all owners must sign this application.)

If the application proposes a surface water change in point of diversion, a groundwater change in point of diversion greater than 300 feet, or a change in place of use, the application must be signed by all owners of the currently authorized place of use, or their duly authorized agent (attach notarized statement authorizing representation).

I hereby verify, being first duly sworn upon my oath or affirmation and under penalty of perjury, that I am of lawful age and the owner, the spouse of the owner, or a duly authorized agent of the owner(s) to make this application on their behalf, in regard to the water right(s) to which this application pertains. I further verify that the statements contained in this application are true, correct and complete.

Dated at Warden City, Kansas, this 4th day of January, 2018.

Rogue Oluse
(Owner)

(Spouse)

(Please Print)

(Please Print)

(Owner)

(Spouse)

(Please Print)

(Please Print)

(Owner)

(Spouse)

(Please Print)

(Please Print)

State of Kansas }
County of Finney } SS

I hereby certify that the foregoing application was signed in my presence and sworn to before me this 4th day of January, 2018.



Sue Keeny
Notary Public

My Commission Expires _____

ONLY COMPLETE APPLICATIONS WILL BE PROCESSED. To be complete, all of the applicable portions of the application form must be completed with accurate information; maps, if necessary, must be included; signatures of all the appropriate owners' must be affixed to the application and notarized; and the appropriate fee must be paid.

FEE SCHEDULE

- Each application to change the place of use or the point of diversion under this section shall be accompanied by the application fee set forth in the schedule below: Make checks payable to: **Kansas Department of Agriculture**
- (1) Application to change a point of diversion 300 feet or less \$100
 - (2) Application to change a point of diversion more than 300 feet \$200
 - (3) Application to change the place of use \$200

SUMMARY ORDER APPROVING APPLICATION FOR CHANGE AND IMPOSING CONDITIONS

This Summary Order is issued under authority of K.S.A. 82a-708b, as amended, and K.A.R. 5-14-3 and other applicable provisions of the *Kansas Water Appropriation Law*, K.S.A. 82a-701 *et. seq.*, and rules and regulations promulgated thereunder, K.A.R. 5-1-1 *et. seq.* With the exception of those conditions expressly contained herein, this Summary Order does not change the terms, conditions and limitations of File No. 26577.

1. A change application was received on January 4, 2018 requesting that the place of use and / or point of diversion authorized under the above-referenced file number be changed as described in the application.
2. On and after the effective date of this summary order, the authorized place(s) of use shall be located substantially as shown on the topographic map accompanying the application to change the place of use. Applicable Not Applicable
3. The change in point of diversion shall not impair existing rights and shall be limited to the same source or sources of water as previously authorized. The point of diversion authorized by this summary order shall be located within a 50 foot radius of the authorized point(s) of diversion. Applicable Not Applicable
4. The point(s) of diversion authorized herein shall not actually be located more than _____ feet from the previously authorized point(s) of diversion. Applicable Not Applicable
5. As required by K.A.R. 5-3-5d, if the works for diversion is a well with a diversion rate of 100 gallons per minute or more, a tube or other device suitable for making water level measurements shall be installed, operated and maintained in accordance with K.A.R. 5-6-13. Applicable Not Applicable
6. **The owner of the authorized place(s) of use shall properly install an acceptable water flow meter on or before December 31, 2018**, or before the first use of water, whichever occurs first. The water flow meter shall be installed, operated and maintained in accordance with K.A.R. 5-1-4 through 5-1-12. As required by K.S.A. 82a-732, as amended, and K.A.R. 5-3-5e, the owner shall maintain records and report the reading of the water flow meter and the total quantity of water diverted annually to the Chief Engineer by March 1 following the end of each calendar year. Applicable Not Applicable
7. **Installation of the works for diversion of water shall be completed on or before December 31, 2018**, or within any authorized extension of time. By March 1, 2019 the applicant shall notify the Chief Engineer that construction of the works for diversion has been completed, on the form provided by the Chief Engineer, as required by K.A.R. 5-8-4e. Applicable Not Applicable
8. **The completed well log shall be submitted with the required notice.** Applicable Not Applicable
9. All diversion works into which any type of chemical or other foreign substance will be injected into the water shall be equipped with an in-line, automatic, quick-closing check valve capable of preventing pollution of the source of the water supply. The check valve(s) shall be installed, operated and maintained in accordance with K.A.R. 5-3-5c. Applicable Not Applicable
10. Additional Conditions are attached. Yes No
11. In accordance with K.S.A. 82a-708a, as amended, and K.A.R. 5-5-14, all of the owners of the authorized place(s) of use of water appropriated under the above-referenced file number are responsible for compliance with its terms, conditions and limitations, as amended and/or supplemented by this Summary Order, and with applicable provisions of the *Kansas Water Appropriation Law* and the *Rules and Regulations* promulgated thereunder. Failure to comply with these provisions may result in civil penalties pursuant to K.S.A. 82a-737, as amended, and/or the suspension or revocation and dismissal of the water or appropriation right or any other enforcement actions authorized by law.

Administrative Appeal and Effective Date of Order

You have the right to a hearing in accordance with K.A.R. 5-14-3 before this Summary Order becomes final action of the Kansas Department of Agriculture. Any request for a hearing must be filed with the Chief Engineer, Division of Water Resources, Kansas Department of Agriculture, 1320 Research Park Drive, Topeka, Kansas 66502, within 15 days after the date shown on the Certificate of Service attached hereto. If a hearing is not requested in accordance with K.A.R. 5-14-3, this Summary Order will become effective on the 15th day after the date shown on the Certificate of Service.

For Use by Register of Deeds

FOR OFFICE USE ONLY
**APPLICATION APPROVED AND
SUMMARY ORDER ISSUED**

By: [Signature]
Duly Authorized Designee of the Chief Engineer

(Print Name): THOMAS P. MAIKENS
Division of Water Resources - Kansas Department of Agriculture

Date of Issuance: FEBRUARY 7, 2018

State of Kansas)
County of Linney) SS

Acknowledged before me on February 7, 2018
by Thomas P. Maikens

Signature: [Signature]
Notary Public



My commission expires: _____
(Notary Seal)

SUMMARY ORDER APPROVING APPLICATION FOR CHANGE AND IMPOSING CONDITIONS

- 12. The owner of the Point of Diversion shall properly install an anti-reverse totalizing water flowmeter which meets or exceeds specifications adopted by the Chief Engineer

- 13. A seal shall be placed on the water flowmeter by the Division of Water Resources in such a manner as to render the meter non-removable from the measuring chamber without breaking the seal. If the seal is broken without the written permission of the chief engineer, this shall create a rebuttable presumption that the point of diversion had been unlawfully operated in violation of the order of the chief engineer and that the water right holder had been acting in violation of the conditions of his or her water right.

Above is additional condition to those shown on the attached FIELD OFFICE PROCESSED APPLICATION FOR APPROVAL TO CHANGE THE POINT OF DIVERSION.

Dated at Garden City, Kansas, this 7th day of February 2018 by



(Print Name): Thomas P Makens
Division of Water Resources
Kansas Department of Agriculture

State of Kansas)
) SS
County of Finney)

The foregoing instrument was acknowledged before me on the 7th day of February 2018 by, Division of Water Resources, Kansas Department of Agriculture.



Julie Jones
Notary Public

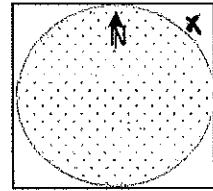
My Commission expires: _____
(Notary Seal)

26577

Elite Irrigation & Drilling
Ag/Domestic/Municipal
PO Box 1318
Liberal, KS 67901



Jimi Walters 620-482-5157
Tyler Palmer 580-716-8758
RR2 Box 284G Turpin, OK 73951



Customer Cline Date 11-22-17
Address _____ Test # 1 E-Log 1
City/State/Zip Liberal, KS 67901 Driller Mauricio
County Seward Quarter NE, NE Section 12 Township 33S Range 33 W
Location 37.1962752, -100.8506845

FOOTAGE			Description of Strata	RECEIVED
From	Pay	To		
0	-	3	top soil	JAN 04 2018 Garden City Field Office Division of Water Resources
3	-	43	fine sand	
43	33	113	80' medium coarse sand	
113	101	214	coarse sand	
214	41	295	sand clay streaks	
295	-	300	red bed	
			TD: 300'	
			pay: 174.5'	
			Well: Logged	
FOOTAGE				