

Kansas Department of Agriculture
 Division of Water Resources
CHANGE: P/D WORKSHEET

1. File Number: 6963	2. Status Change Date: 2/22/18	3. Change Num: c3	4. Field Office: 04	5. GMD: 03
6. Status: <input checked="" type="checkbox"/> Approved <input type="checkbox"/> Denied by DWR/GMD <input type="checkbox"/> Dismiss by Request/Failure to Return				7. Filing Date of Change: 2/8/18
8a. Applicant(s) New to system <input type="checkbox"/> PATRICK JOSSERAND & CYNTHIA JOSSERAND PO BOX 390 JOHNSON KS 67855-0390		Person ID 38580 Add Seq# 1	8c. Landowner(s) New to system <input type="checkbox"/> nc	
8b. Landowner(s) New to system <input type="checkbox"/> nc		Person ID _____ Add Seq# _____	8d. WUC New to system <input type="checkbox"/> TRIPLE J PARTNERSHIP PAT JOSSERAND PO BOX 390 JOHNSON KS 67855	
9. Documents and Enclosure(s): <input checked="" type="checkbox"/> DWR Meter(s) Date to Comply: 12/31/18 <input checked="" type="checkbox"/> N & P Date to Comply: 12/31/18				
<input type="checkbox"/> Anti-Reverse Meter <input type="checkbox"/> Meter Seal <input type="checkbox"/> Check Valve <input type="checkbox"/> N & P Form <input type="checkbox"/> Water Tube <input type="checkbox"/> Driller Copy <input type="checkbox"/> H & E Letter <input type="checkbox"/> Conservation Plan Date Required: _____ Date Approved: _____ Date to Comply: _____				
10. Use Made of Water From: _____ To: _____				
Date Prepared: 2/21/18 By: tpm Date Entered: _____ By: _____				



1320 Research Park Drive
Manhattan, Kansas 66502
785-564-6700

900 SW Jackson, Room 456
Topeka, Kansas 66612
785-296-3556

Secretary Jackie McClaskey

Governor Jeff Colyer, M.D.

February 22, 2018

TRIPLE J PARTNERSHIP
PAT JOSSERAND
PO BOX 390
JOHNSON KS 67855

RE: Change in Point of Diversion Water Right, File No 6963

Dear Mr. Jossierand:

Enclosed you will find a *Summary Order Approving Application for Change in Points of Diversion* for the above referenced file. This order modifies the authorized well location under the referenced file. This order modifies the original document; it should be recorded at the County Register of Deeds.

Your attention is directed to the enclosures and to the terms, conditions, and limitations specified in this order. The diversion works should be completed and reported to the Division of Water Resources **by December 31, 2018**. Enclosed is a form for this purpose, along with other information for reference.

A condition of this order is that an acceptable flow meter must be properly installed on the diversion works authorized under the referenced file number in accordance with the Kansas Administrative Regulations 5-1-4 through 5-1-12. This water flow meter shall be used to provide information required on the annual water use report.

This order shall become final if a request for a hearing is not filed with the Chief Engineer within 15 days of the date of service of this order. The date of service is the date listed on the enclosed *Certificate of Service*.

Should you have any questions, please feel free to call this office. If you would prefer, you could arrange an appointment for additional assistance.

Sincerely,

Thomas P. Makens
Assistant Water Commissioner

TPM:tpm
Enclosures
GMD#3

CERTIFICATE OF SERVICE

On this 23rd day of February 2018, I hereby certify that the attached original Approval of Application to Change the Point of Diversion under Water Right, File No. 6963 dated February 22, 2018 was mailed postage prepaid, first class, US mail to the following:

TRIPLE J PARTNERSHIP
PAT JOSSERAND
PO BOX 390
JOHNSON KS 67855

Copy provided to GMD#3

A handwritten signature in black ink, appearing to be 'JL R', written over a horizontal line.

Division of Water Resources

Submit completed application to:
 Kansas Department of Agriculture
 Division of Water Resources
 Field Office for your area.
 Call for address:

Topeka -- (785) 862-6300
 Stafford -- (620) 234-5311
 Stockton -- (785) 425-6787
 Garden City -- (620) 276-2901
www.ksda.gov/dwr

DWR FIELD OFFICE APPLICATION FOR APPROVAL TO CHANGE THE PLACE OF USE AND/OR THE POINT OF DIVERSION



STATE OF KANSAS

Filing Fee Must Accompany the Application, K.S.A. 82a-708b(b), as amended.
 Fee Schedule is on the third page of this application form.

Paragraph Nos. 1, 2, 3 & 5 must be completed. Complete all other applicable portions. If change in point of diversion is greater than 100 feet, or if place of use will be changed, include a topographic map or detailed plat showing the authorized and proposed point(s) of diversion and/or place of use.

RECEIVED
 11:55 AM
 FEB 08 2018

File No. 6963

1. Application is hereby made for approval of the Chief Engineer to change the (check one or both): Garden City Field Office
Division of Water Resources
- Place of Use Point of Diversion
- under the water right which is the subject of this application in accordance with the conditions described below.
- The source of supply is: Groundwater Surface water

2. Name and address of Applicant: PAT JOSSERAND
- PO BOX 390 JOHNSON KS 67855
- Phone Number: () Email address: _____
- Name and address of Water Use Correspondent: Triple J
- PO BOX 390 JOHNSON KS 67855
- Phone Number: () Email address: _____

3. The presently authorized place of use is:
- Owner of Land ---- NAME: see attachment
- ADDRESS: _____
- (If there is more than one landowner, attach supplemental sheets as necessary.)

Sec.	Twp.	Range	NE¼				NW¼				SW¼				SE¼				TOTAL ACRES	
			NE¼	NW¼	SW¼	SE¼	NE¼	NW¼	SW¼	SE¼	NE¼	NW¼	SW¼	SE¼	NE¼	NW¼	SW¼	SE¼		

4. If this application is for a change in place of use, it is proposed that the place of use be changed to:
- Owner of Land ---- NAME: _____
- ADDRESS: _____
- (If there is more than one landowner, attach supplemental sheets as necessary.)

Sec.	Twp.	Range	NE¼				NW¼				SW¼				SE¼				TOTAL ACRES	
			NE¼	NW¼	SW¼	SE¼	NE¼	NW¼	SW¼	SE¼	NE¼	NW¼	SW¼	SE¼	NE¼	NW¼	SW¼	SE¼		

For Office Use Only: Code _____ Fee \$ 200 TR # _____ Receipt Date 2/8/18 Check # CARD

5. **Presently authorized point of diversion:**
 One in the sw Quarter of the nw Quarter of the sw Quarter of Section 36, Township 28 South, Range 40 W, in Stanton County, Kansas, 1549 feet North 4745 feet West of Southeast corner of section.
 Authorized Rate _____ Authorized Quantity _____ Depth of well _____ (feet)
 (DWR use only: Computer ID No. 3 GPS _____ feet North _____ feet West)
 This point will not be changed This point will be changed as follows:
Proposed point of diversion: (Complete only if change is requested)
 One in the nw Quarter of the sw Quarter of the sw Quarter of Section 36, Township 28 South, Range 40 W, in Stanton County, Kansas, 831 feet North 5163 feet West of Southeast corner of section.
 Proposed Rate _____ Proposed Quantity _____ Proposed well depth (feet) _____
 This point is: Additional Well Geo Center List other water rights that will use this point _____

6. **Presently authorized point of diversion:**
 One in the _____ Quarter of the _____ Quarter of the _____ Quarter of Section _____, Township _____ South, Range _____ W, in _____ County, Kansas, _____ feet North _____ feet West of Southeast corner of section.
 Authorized Rate _____ Authorized Quantity _____ Depth of well _____ (feet)
 (DWR use only: Computer ID No. _____ GPS _____ feet North _____ feet West)
 This point will not be changed This point will be changed as follows:
Proposed point of diversion: (Complete only if change is requested)
 One in the _____ Quarter of the _____ Quarter of the _____ Quarter of Section _____, Township _____ South, Range _____ (E/W), in _____ County, Kansas, _____ feet North _____ feet West of Southeast corner of section.
 Proposed Rate _____ Proposed Quantity _____ Proposed well depth (feet) _____
 This point is: Additional Well Geo Center List other water rights that will use this point _____

7. Why do you need a new point of diversion? _____
old well needs to be replaced

8. If a well, is the test hole log attached? Yes No

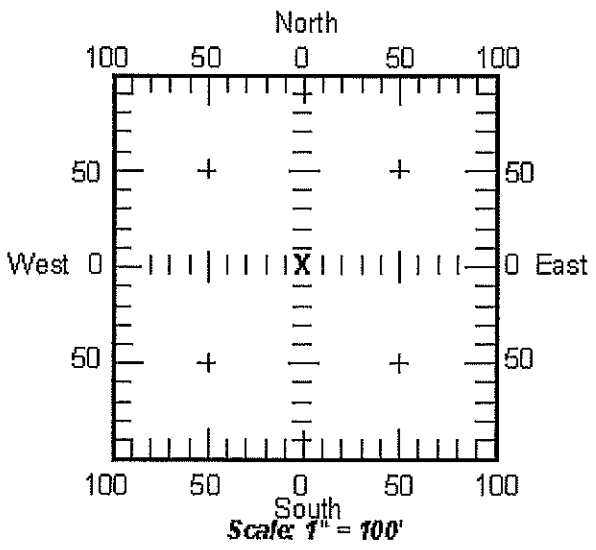
9. When do you propose to complete the new point of diversion?
february 15, 2018

10. If the point of diversion is a well:
 (a) What are you going to do with the old well?
plug
 (b) When will this be done? 2018

11. Groundwater Management District recommendation attached? Yes No

12. Assisted by tpm

13a. If the proposed point of diversion will be relocated within 100 feet of the existing point of diversion, indicate its location on the diagram below in relation to the existing point of diversion. (PLEASE NOTE: The "X" in center of diagram below represents presently authorized point of diversion.)



13b. If the proposed point of diversion will be relocated more than 100 feet but within 1320 feet from the existing point of diversion, attach a topographic map or aerial photograph. For groundwater sources, show all wells (including domestic) within one-half mile of the proposed point of diversion and the names and mailing addresses of the owners. For surface water sources, show the names and addresses of the landowner(s) one-half mile downstream and one-half mile upstream from your property lines.

SUMMARY ORDER APPROVING APPLICATION FOR CHANGE AND IMPOSING CONDITIONS

This Summary Order is issued under authority of K.S.A. 82a-708b, as amended, and K.A.R. 5-14-3 and other applicable provisions of the *Kansas Water Appropriation Law*, K.S.A. 82a-701 et. seq., and rules and regulations promulgated thereunder, K.A.R. 5-1-1 et. seq. With the exception of those conditions expressly contained herein, this Summary Order does not change the terms, conditions and limitations of File No. 6963.

- 1. A change application was received on February 8, 2018 requesting that the place of use and / or point of diversion authorized under the above-referenced file number be changed as described in the application.
- 2. On and after the effective date of this summary order, the authorized place(s) of use shall be located substantially as shown on the topographic map accompanying the application to change the place of use. [] Applicable [x] Not Applicable
- 3. The change in point of diversion shall not impair existing rights and shall be limited to the same source or sources of water as previously authorized. The point of diversion authorized by this summary order shall be located within a 300 foot radius of the authorized point(s) of diversion. [x] Applicable [] Not Applicable
- 4. The point(s) of diversion authorized herein shall not actually be located more than _____ feet from the previously authorized point(s) of diversion. [] Applicable [x] Not Applicable
- 5. As required by K.A.R. 5-3-5d, if the works for diversion is a well with a diversion rate of 100 gallons per minute or more, a tube or other device suitable for making water level measurements shall be installed, operated and maintained in accordance with K.A.R. 5-6-13. [x] Applicable [] Not Applicable
- 6. The owner of the authorized place(s) of use shall properly install an acceptable water flow meter on or before December 31, 2018, or before the first use of water, whichever occurs first. The water flow meter shall be installed, operated and maintained in accordance with K.A.R. 5-1-4 through 5-1-12. As required by K.S.A. 82a-732, as amended, and K.A.R. 5-3-5e, the owner shall maintain records and report the reading of the water flow meter and the total quantity of water diverted annually to the Chief Engineer by March 1 following the end of each calendar year. [x] Applicable [] Not Applicable
- 7. Installation of the works for diversion of water shall be completed on or before December 31, 2018, or within any authorized extension of time. By March 1, 2019 the applicant shall notify the Chief Engineer that construction of the works for diversion has been completed, on the form provided by the Chief Engineer, as required by K.A.R. 5-8-4e. [x] Applicable [] Not Applicable
- 8. The completed well log shall be submitted with the required notice. [x] Applicable [] Not Applicable
- 9. All diversion works into which any type of chemical or other foreign substance will be injected into the water shall be equipped with an in-line, automatic, quick-closing check valve capable of preventing pollution of the source of the water supply. The check valve(s) shall be installed, operated and maintained in accordance with K.A.R. 5-3-5c. [x] Applicable [] Not Applicable
- 10. Additional Conditions are attached. [] Yes [x] No
- 11. In accordance with K.S.A. 82a-708a, as amended, and K.A.R. 5-5-14, all of the owners of the authorized place(s) of use of water appropriated under the above-referenced file number are responsible for compliance with its terms, conditions and limitations, as amended and/or supplemented by this Summary Order, and with applicable provisions of the *Kansas Water Appropriation Law* and the *Rules and Regulations* promulgated thereunder. Failure to comply with these provisions may result in civil penalties pursuant to K.S.A. 82a-737, as amended, and/or the suspension or revocation and dismissal of the water or appropriation right or any other enforcement actions authorized by law.

Administrative Appeal and Effective Date of Order

You have the right to a hearing in accordance with K.A.R. 5-14-3 before this Summary Order becomes final action of the Kansas Department of Agriculture. Any request for a hearing must be filed with the Chief Engineer, Division of Water Resources, Kansas Department of Agriculture, 109 SW 9th Street, Topeka, Kansas 66612, within 15 days after the date shown on the Certificate of Service attached hereto. If a hearing is not requested in accordance with K.A.R. 5-14-3, this Summary Order will become effective on the 15th day after the date shown on the Certificate of Service.

For Use by Register of Deeds

**FOR OFFICE USE ONLY
APPLICATION APPROVED AND
SUMMARY ORDER ISSUED**

By: [Signature]
Duty Authorized Designee of the Chief Engineer
(Print Name): Thomas P Makens
Division of Water Resources - Kansas Department of Agriculture
Date of Issuance: FEBRUARY 22, 2018
State of Kansas)
County of Finney) SS
Acknowledged before me on February 22, 2018
by Thomas P Makens
Signature: [Signature]
Notary Public

My commission expires [Notary Seal]
SUE KEENY
My Appointment Expires
June 8, 2018
(Notary Seal)

14. If the proposed groundwater point of diversion is 300 or fewer feet from existing point of diversion, complete the following:

- (a) Does the undersigned represent all owners of the currently authorized place(s) of use identified in this application?
 Yes No (If no, all owners must sign this application.)
- (b) Will the ownership interest of any owner of the currently authorized place(s) of use identified in this application be adversely affected if this application is approved as requested?
 Yes No (If yes, all owners must sign this application.)
- (c) If this application is not approved expeditiously, will there be substantial damage to property, public health or safety?
 Yes No (If no, all owners must sign this application.)

RECEIVED

FEB 08 2018

Warden City Field Office
Division of Water Resources


If the application proposes a surface water change in point of diversion, a groundwater change in point of diversion greater than 300 feet, or a change in place of use, the application must be signed by all owners of the currently authorized place of use, or their duly authorized agent (attach notarized statement authorizing representation).

I hereby verify, being first duly sworn upon my oath or affirmation and under penalty of perjury, that I am of lawful age and the owner, the spouse of the owner, or a duly authorized agent of the owner(s) to make this application on their behalf, in regard to the water right(s) to which this application pertains. I further verify that the statements contained in this application are true, correct and complete.

Dated at Johnson, Kansas, this 6th day of February, 2017.

<u>Pat Jesserand</u> (Owner)	_____	(Spouse)
<u>Pat Jesserand Triple J</u> (Please Print)	_____	(Please Print)
<u>Pat Jesserand Jesserand Farm</u> (Owner)	_____	(Spouse)
<u>Pat Jesserand</u> (Please Print)	_____	(Please Print)
<u>Pat Jesserand Jesserand Cattle</u> (Owner)	_____	(Spouse)
<u>Pat Jesserand</u> (Please Print)	_____	(Please Print)

State of Kansas }
County of Stanton } SS

 PAMELA K. COOK
Notary Public - State of Kansas
My Appt. Expires 5/26/2020

I hereby certify that the foregoing application was signed in my presence and sworn to before me this 6th day of February, 2018.

Pamela K. Cook
Notary Public

My Commission Expires May 26, 2020.

ONLY COMPLETE APPLICATIONS WILL BE PROCESSED. To be complete, all of the applicable portions of the application form must be completed with accurate information; maps, if necessary, must be included; signatures of all the appropriate owners' must be affixed to the application and notarized; and the appropriate fee must be paid.

FEE SCHEDULE

Each application to change the place of use or the point of diversion under this section shall be accompanied by the application fee set forth in the schedule below: Make checks payable to: **Kansas Department of Agriculture**

- (1) Application to change a point of diversion 300 feet or less \$100
- (2) Application to change a point of diversion more than 300 feet \$200
- (3) Application to change the place of use \$200

14. If the proposed groundwater point of diversion is 300 or fewer feet from existing point of diversion, complete the following:

- (a) Does the undersigned represent all owners of the currently authorized place(s) of use identified in this application?
 Yes No (If no, all owners must sign this application.)
- (b) Will the ownership interest of any owner of the currently authorized place(s) of use identified in this application be adversely affected if this application is approved as requested?
 Yes No (If yes, all owners must sign this application.)
- (c) If this application is not approved expeditiously, will there be substantial damage to property, public health or safety?
 Yes No (If no, all owners must sign this application.)

RECEIVED

FEB 08 2018

Garden City Field Office
Division of Water Resources

If the application proposes a surface water change in point of diversion, a groundwater change in point of diversion greater than 300 feet, or a change in place of use, the application must be signed by all owners of the currently authorized place of use, or their duly authorized agent (attach notarized statement authorizing representation).

I hereby verify, being first duly sworn upon my oath or affirmation and under penalty of perjury, that I am of lawful age and the owner, the spouse of the owner, or a duly authorized agent of the owner(s) to make this application on their behalf, in regard to the water right(s) to which this application pertains. I further verify that the statements contained in this application are true, correct and complete.

Dated at Wichita Ks, Kansas, this 17th day of January, 2018.

Lance Josseland, for Energy Foodnet LLC
(Owner)

(Spouse)

Lance Josseland
(Please Print)

(Please Print)

(Owner)

(Spouse)

(Please Print)

(Please Print)

(Owner)


(Spouse)

(Please Print)

(Please Print)

State of Kansas

County of Sedgwick } SS



I hereby certify that the foregoing application was signed in my presence and sworn to before me this 17 day of January, 2018.

My Commission Expires 6-12-19

Todd S. Heptig
Notary Public

ONLY COMPLETE APPLICATIONS WILL BE PROCESSED. To be complete, all of the applicable portions of the application form must be completed with accurate information; maps, if necessary, must be included; signatures of all the appropriate owners' must be affixed to the application and notarized; and the appropriate fee must be paid.

FEE SCHEDULE

Each application to change the place of use or the point of diversion under this section shall be accompanied by the application fee set forth in the schedule below: Make checks payable to: Kansas Department of Agriculture

- (1) Application to change a point of diversion 300 feet or less \$100
- (2) Application to change a point of diversion more than 300 feet \$200
- (3) Application to change the place of use \$200

14. If the proposed groundwater point of diversion is 300 or fewer feet from existing point of diversion, complete the following:

- (a) Does the undersigned represent all owners of the currently authorized place(s) of use identified in this application?
 Yes No (If no, all owners must sign this application.)
- (b) Will the ownership interest of any owner of the currently authorized place(s) of use identified in this application be adversely affected if this application is approved as requested?
 Yes No (If yes, all owners must sign this application.)
- (c) If this application is not approved expeditiously, will there be substantial damage to property, public health or safety?
 Yes No (If no, all owners must sign this application.)

RECEIVED
FEB 08 2018

Public Health File Office
Division of Water Resources

If the application proposes a surface water change in point of diversion, a groundwater change in point of diversion greater than 300 feet, or a change in place of use, the application must be signed by all owners of the currently authorized place of use, or their duly authorized agent (attach notarized statement authorizing representation).

I hereby verify, being first duly sworn upon my oath or affirmation and under penalty of perjury, that I am of lawful age and the owner, the spouse of the owner, or a duly authorized agent of the owner(s) to make this application on their behalf, in regard to the water right(s) to which this application pertains. I further verify that the statements contained in this application are true, correct and complete.

Dated at Johnson, Kansas, this 6th day of February, 2018.

<p><u>Melvin Winger Premier</u> (Owner)</p> <p><u>Melvin Winger</u> (Please Print)</p> <p><u>Pat Josseland P.O. Triple J</u> (Owner)</p> <p><u>Pat Josseland</u> (Please Print)</p> <p><u>Pat Josseland Josseland Cattle</u> (Owner)</p> <p><u>Pat Josseland</u> (Please Print)</p>	<p>_____ (Spouse)</p> <p>_____ (Please Print)</p> <p>_____ (Spouse)</p> <p>_____ (Please Print)</p> <p>_____ (Spouse)</p> <p>_____ (Please Print)</p>
---	---

State of Kansas }
County of Stanton } SS

I hereby certify that the foregoing application was signed in my presence and sworn to before me this 6th day of February, 2018.

PAMELA K. COOK
Notary Public - State of Kansas
My Appt. Expires 5/26/2020

Pamela K. Cook
Notary Public

My Commission Expires 5/26/2020

ONLY COMPLETE APPLICATIONS WILL BE PROCESSED. To be complete, all of the applicable portions of the application form must be completed with accurate information; maps, if necessary, must be included; signatures of all the appropriate owners' must be affixed to the application and notarized; and the appropriate fee must be paid.

FEE SCHEDULE

Each application to change the place of use or the point of diversion under this section shall be accompanied by the application fee set forth in the schedule below: Make checks payable to: **Kansas Department of Agriculture**

- | | |
|---|-------|
| (1) Application to change a point of diversion 300 feet or less | \$100 |
| (2) Application to change a point of diversion more than 300 feet | \$200 |
| (3) Application to change the place of use | \$200 |

14. If the proposed groundwater point of diversion is 300 or fewer feet from existing point of diversion, complete the following:

- (a) Does the undersigned represent all owners of the currently authorized place(s) of use identified in this application?
 Yes No (If no, all owners must sign this application.)
- (b) Will the ownership interest of any owner of the currently authorized place(s) of use identified in this application be adversely affected if this application is approved as requested?
 Yes No (If yes, all owners must sign this application.)
- (c) If this application is not approved expeditiously, will there be substantial damage to property, public health or safety?
 Yes No (If no, all owners must sign this application.)

RECEIVED

FEB 08 2018

Garden City Field Office
 Division of Water Resources

If the application proposes a surface water change in point of diversion, a groundwater change in point of diversion greater than 300 feet, or a change in place of use, the application must be signed by all owners of the currently authorized place of use, or their duly authorized agent. (attach notarized statement authorizing representation).

I hereby verify, being first duly sworn upon my oath or affirmation and under penalty of perjury, that I am of lawful age and the owner, the spouse of the owner, or a duly authorized agent of the owner(s) to make this application on their behalf, in regard to the water right(s) to which this application pertains. I further verify that the statements contained in this application are true, correct and complete.

Dated at Johnson, Kansas, this 2nd day of February, 2018.

[Signature]
 (Owner)
Gretchen A. Josselyn
 (Please Print)
 (Owner)

 (Spouse)

 (Please Print)
 (Spouse)

 (Owner)

 (Please Print)
 (Spouse)

 (Owner)

 (Please Print)
 (Spouse)

State of Kansas }
 County of Stanton } SS

PAMELA K. COOK
 Notary Public - State of Kansas
 My Appt. Expires 5/26/2020

I hereby certify that the foregoing application was signed in my presence and sworn to before me this 2nd day of February, 2018.

[Signature]
 Notary Public

My Commission Expires 5/26/2020

ONLY COMPLETE APPLICATIONS WILL BE PROCESSED. To be complete, all of the applicable portions of the application form must be completed with accurate information; maps, if necessary, must be included; signatures of all the appropriate owners must be affixed to the application and notarized; and the appropriate fee must be paid.

FEE SCHEDULE

Each application to change the place of use or the point of diversion under this section shall be accompanied by the application fee set forth in the schedule below. Make checks payable to: Kansas Department of Agriculture

(1) Application to change a point of diversion 300 feet or less	\$100
(2) Application to change a point of diversion more than 300 feet	\$200
(3) Application to change the place of use	\$200

JAN 31 2018

14. If the proposed groundwater point of diversion is 300 or fewer feet from existing point of diversion, complete the following:

- (a) Does the undersigned represent all owners of the currently authorized place(s) of use identified in this application?
 Yes No (If no, all owners must sign this application.)
- (b) Will the ownership interest of any owner of the currently authorized place(s) of use identified in this application be adversely affected if this application is approved as requested?
 Yes No (If yes, all owners must sign this application.)
- (c) If this application is not approved expeditiously, will there be substantial damage to property, public health or safety?
 Yes No (If no, all owners must sign this application.)

RECEIVED

FEB 08 2018

Garden City Field Office

Division of Water Resources

If the application proposes a surface water change in point of diversion, a groundwater change in point of diversion greater than 300 feet, or a change in place of use, the application must be signed by all owners of the currently authorized place of use, or their duly authorized agent (attach notarized statement authorizing representation).

I hereby verify, being first duly sworn upon my oath or affirmation and under penalty of perjury, that I am of lawful age and the owner, the spouse of the owner, or a duly authorized agent of the owner(s) to make this application on their behalf, in regard to the water right(s) to which this application pertains. I further verify that the statements contained in this application are true, correct and complete.

Dated at McPherson, Kansas, this 26th day of January, 2018.

McPherson College, by PEOPLES BANK & TRUST COMPANY
BY Keith P. Tucker

Keith P. Tucker, Farm Manager (Owner)

(Spouse)

(Please Print)

(Please Print)

(Owner)

(Spouse)

(Please Print)

(Please Print)

(Owner)

(Spouse)

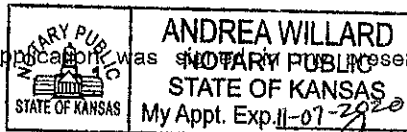
(Please Print)

(Please Print)

State of Kansas

County of McPherson } SS

I hereby certify that the foregoing application was signed in my presence and sworn to before me this 26 day of January, 2018.



Andrea Willard
Notary Public

My Commission Expires 11-07-2020

ONLY COMPLETE APPLICATIONS WILL BE PROCESSED. To be complete, all of the applicable portions of the application form must be completed with accurate information; maps, if necessary, must be included; signatures of all the appropriate owners' must be affixed to the application and notarized; and the appropriate fee must be paid.

FEE SCHEDULE

Each application to change the place of use or the point of diversion under this section shall be accompanied by the application fee set forth in the schedule below: Make checks payable to: Kansas Department of Agriculture

- (1) Application to change a point of diversion 300 feet or less \$100
- (2) Application to change a point of diversion more than 300 feet \$200
- (3) Application to change the place of use \$200

14. If the proposed groundwater point of diversion is 300 or fewer feet from existing point of diversion, complete the following:

(a) Does the undersigned represent all owners of the currently authorized place(s) of use identified in this application?
 Yes No (If no, all owners must sign this application.)

(b) Will the ownership interest of any owner of the currently authorized place(s) of use identified in this application be adversely affected if this application is approved as requested?
 Yes No (If yes, all owners must sign this application.)

(c) If this application is not approved expeditiously, will there be substantial damage to property, public health or safety?
 Yes No (If no, all owners must sign this application.)

RECEIVED

FEB 08 2018

Garden City Field Office
Division of Water Resources

If the application proposes a surface water change in point of diversion, a groundwater change in point of diversion greater than 300 feet, or a change in place of use, the application must be signed by all owners of the currently authorized place of use, or their duly authorized agent (attach notarized statement authorizing representation).

I hereby verify, being first duly sworn upon my oath or affirmation and under penalty of perjury, that I am of lawful age and the owner, the spouse of the owner, or a duly authorized agent of the owner(s) to make this application on their behalf, in regard to the water right(s) to which this application pertains. I further verify that the statements contained in this application are true, correct and complete.

Dated at _____, Kansas, this _____ day of _____, 20_____.

Nancy Silverthorn

(Owner)

(Spouse)

MANCY SILVERTHORN

(Please Print)

(Please Print)

(Owner)

(Spouse)

(Please Print)

(Please Print)

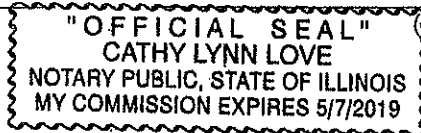
(Owner)

(Spouse)

(Please Print)

(Please Print)

State of Kansas }
County of _____ } SS



I hereby certify that the foregoing application was signed in my presence and sworn to before me this 1 day of February, 2018.

Cathy Lynn Love

Notary Public

My Commission Expires 5-7-19

ONLY COMPLETE APPLICATIONS WILL BE PROCESSED. To be complete, all of the applicable portions of the application form must be completed with accurate information; maps, if necessary, must be included; signatures of all the appropriate owners' must be affixed to the application and notarized; and the appropriate fee must be paid.

FEE SCHEDULE

Each application to change the place of use or the point of diversion under this section shall be accompanied by the application fee set forth in the schedule below: Make checks payable to: Kansas Department of Agriculture

- (1) Application to change a point of diversion 300 feet or less \$100
- (2) Application to change a point of diversion more than 300 feet \$200
- (3) Application to change the place of use \$200

14. If the proposed groundwater point of diversion is 300 or fewer feet from existing point of diversion, complete the following:

- (a) Does the undersigned represent all owners of the currently authorized place(s) of use identified in this application?
 Yes No (If no, all owners must sign this application.)
- (b) Will the ownership interest of any owner of the currently authorized place(s) of use identified in this application be adversely affected if this application is approved as requested?
 Yes No (If yes, all owners must sign this application.)
- (c) If this application is not approved expeditiously, will there be substantial damage to property, public health or safety?
 Yes No (If no, all owners must sign this application.)

RECEIVED

FEB 08 2018

Gardner City Field Office
Division of Water Resources

If the application proposes a surface water change in point of diversion, a groundwater change in point of diversion greater than 300 feet, or a change in place of use, the application must be signed by all owners of the currently authorized place of use, or their duly authorized agent (attach notarized statement authorizing representation).

I hereby verify, being first duly sworn upon my oath or affirmation and under penalty of perjury, that I am of lawful age and the owner, the spouse of the owner, or a duly authorized agent of the owner(s) to make this application on their behalf, in regard to the water right(s) to which this application pertains. I further verify that the statements contained in this application are true, correct and complete.

Dated at Castle Rock, Colorado, Kansas, this 2nd day of February, 2018.

Michael W. Jernaud
(Owner)

(Spouse)

(Please Print)

(Please Print):

(Owner)

(Spouse)


(Please Print)

(Please Print)

(Owner)

(Spouse)

(Please Print)



State of ~~Kansas~~ Colorado }
County of Douglas } SS

I hereby certify that the foregoing application was signed in my presence and sworn to before me this 2 day of February, 2018.

Gennifer W. Garner
Notary Public

My Commission Expires 08/28/2021

ONLY COMPLETE APPLICATIONS WILL BE PROCESSED. To be complete, all of the applicable portions of the application form must be completed with accurate information; maps, if necessary, must be included; signatures of all the appropriate owners' must be affixed to the application and notarized; and the appropriate fee must be paid.

FEE SCHEDULE

Each application to change the place of use or the point of diversion under this section shall be accompanied by the application fee set forth in the schedule below: Make checks payable to: **Kansas Department of Agriculture**

- (1) Application to change a point of diversion 300 feet or less \$100
- (2) Application to change a point of diversion more than 300 feet \$200
- (3) Application to change the place of use \$200

RECEIVED

FEB 14 2018

Sec. 36 Blk T 28

Survey R 40 Co. Stanton


N 37.56481° W 101.65291°



Garden City Field Office
Division of Water Resources
No. 23016

P.O. Box 784
Sunray, Texas 79086
(806) 948-4421

Seth Nelson



Test Waterwell

DATE 9-6-17

NO. 2-17

FROM	TO	DESCRIPTION	SAND
0	100	Surface top soil fine sand w/ sandy clay strip ^s	
100	220	Brown sticky clay	
220	380	Sand w/ minor clay strip ^s	
380	400	med to coarse fairly loose sand w/ gravel	20
400	420	med to coarse fairly loose sand w/ gravel	20
420	440	med to coarse fairly loose sand w/ gravel	20
440	460	med to coarse fairly loose sand w/ gravel	20
460	480	Tight yellow sandstone w/ hard sandstone strip to black clay	17 stones
480	500	Black clay + shale w/ hard sandstone strips	4 stones
500	520	Tight yellow to gray sand/ sandstone w/ clay mix	20
520	540	Tight tan sand/ sandstone w/ red clay strip ^{used lot water 53%}	16
540	560	fine tight sand/ sandstone w/ loose sand strip + some clay mix	20
560	580	fine tight sand/ sandstone w/ loose sand strip + some clay mix	20
580	600	fine tight sand/ sandstone w/ loose sand strip loose fine 599	20
600	620	fine tight sand/ sandstone w/ loose sand strip used lot water	
		1/2 drag bit.	
		2 size hulls 1 size 66-11U	
		4 1/2 BKTs Hydro pac reg.	
		1 BKT Hydro seal.	
		NO electric Log.	

Well T28S, R40W, Sec. 35, NE SE SE, Action: Constructed

Location Info		
Owner: Josserand, Pat	Status: Constructed	
Location: T28S, R40W, Sec. 35, NE SE SE	County: Stanton	
Directions: 846 S Rd G		
Longitude: -101.6539429	Latitude: 37.5652481	Datum NAD 27
Longitude and latitude calculated by Survey from township-range-section-quarter calls. Only good to within the quarter call accuracy.		
View well on interactive map This link will create a new window and display an interactive map of this well and its neighbors.		
General Info		
Well Depth: 480 ft.	Elevation: ft.	
Static Water Level: ft.	Est. Yield: gpm.	
Comp. Date: 14-Dec-2010	Well Use: Domestic	
DWR Applic. #:	Other ID:	
Driller Info		
Driller: Tyler Water Well, Inc.	License #: 473	
Scanned Form		
View scan of this form in PDF format.		
You will need the Acrobat PDF Reader, available free from Adobe, to read this file.		
Chemical Sample Submitted?: Water Well disinfected?:		
Casing Info		
Casing Type: Casing Joints:	Diam: in. to ft	
Casing height above land surface: in Casing Weight: lbs/ft Wall thickness or gauge no.:		
Screen and Perforation Info		
Screen Type:	Screen Openings:	
Screen-perforated intervals	From: ft to ft	
Gravel pack intervals	From: ft to ft	
Grout Info		

	Grout used:	From: to ft
Source of Possible Contamination		
	Source:	
	Direction from well:	Distance: ft
Lithologic Log (Log data entered by KGS.)		
	From: 0 ft. to 40 ft.	Topsoil and brown clay
	From: 40 ft. to 100 ft.	Brown clay streaks of sand
	From: 100 ft. to 160 ft.	Sandy clay
	From: 160 ft. to 180 ft.	Sand coarse
	From: 180 ft. to 200 ft.	Clay
	From: 200 ft. to 300 ft.	Sand little clay
	From: 300 ft. to 320 ft.	Sand and clay mix
	From: 320 ft. to 350 ft.	Brown clay little sand
	From: 350 ft. to 460 ft.	Sand little clay
	From: 460 ft. to 480 ft.	Sand, clay and little brown rock
	From: 480 ft. to ft.	Shale

Kansas Geological Survey
 Comments to webadmin@kgs.ku.edu
 URL=<http://www.kgs.ku.edu/Magellan/WaterWell/index.html>
 Display Programs Updated July 2, 2014
 Data added continuously.

EMERY F JOSSERAND LLC
1827 N DENISE MARIE ST
WICHITA KS 67212-7408

IVAN L JOSSERAND TESTAMENTARY TRUST
PATRICK & MICHAEL TTEES
PO BOX 390
JOHNSON KS 67855

JOSSERAND CATTLE INC
PO BOX 539
JOHNSON KS 67855

MARGARET G JOSSERAND
102 E LANE DR APT 8
JOHNSON KS 67855

MCPHERSON COLLEGE
ADMINISTRATIVE OFFICE
PO BOX 1402
MCPHERSON KS 67460

PREMIER FARMS LLC
MELVIN WINGER
PO BOX 914
JOHNSON KS 67855

MICHAEL JOSSERAND
5572 KILLEN AVE
CASTLE ROCK CO 80104

PATRICK JOSSERAND & CYNTHIA JOSSERAND
PO BOX 390
JOHNSON KS 67855-0390

SUMMER LAND TRUST
~~GERALDINE SUMMER~~ *NANCY SILVER THORN*
302 HIGHLAND PL
WASHINGTON IL 61571-1455

TRIPLE J PARTNERSHIP
PAT JOSSERAND
PO BOX 390
JOHNSON KS 67855

JOSSERAND FARMS INC
PATRICK JOSSERAND
PO BOX 390

1320 Research Park Drive
Manhattan, Kansas 66502
785-564-6700



900 SW Jackson, Room 456
Topeka, Kansas 66612
785-296-3556

Secretary Jackie McClaskey

Governor Jeff Colyer, M.D.

February 14, 2018

Southwest Kansas Groundwater
Management District No 3
409 Campus Drive, Suite 106
Garden City KS 67846

Re: Water Right file number 6963

Dear Mr. Norquest;

Pat Josserand has applied to relocate the wells authorized by the above water right number. There are no neighboring wells within ½ mile of the requested.

We are delaying action for 15 days on the change application to allow you time to review and provide a recommendation if you feel one is warranted.

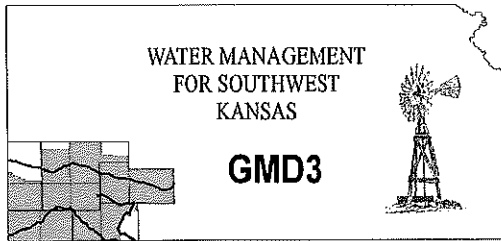
Thank you and as always feel free to call or write us at any time.

Sincerely;

A handwritten signature in black ink, appearing to read "TPM", written over a horizontal line.

Thomas P Makens

TPM:tpm
enc



Southwest Kansas
Groundwater Management District No. 3
2009 E. Spruce Street
Garden City, Kansas 67846
(620) 275-7147 phone (620) 275-1431 fax
www.gmd3.org

February 15, 2018

Thomas P. Makens
Division of Water Resources
2508 N Johns Street
Garden City, Kansas 67846

RECEIVED

FEB 16 2018

Garden City Field Office
Division of Water Resources


RE: Application for Change in Point of Diversion
Water Right, File No. 6963

Dear Thomas:

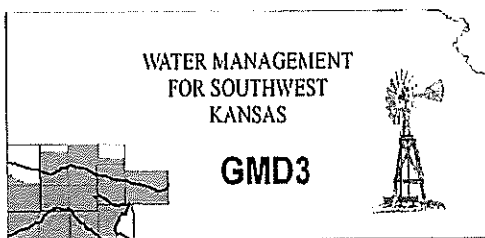
We have completed a review of the application for the above referenced water right. The proposal is not in conflict with the Management Program of the Southwest Kansas Groundwater Management District No. 3 (GMD3). The proposed distance moved and well spacing is in accordance with K.A.R. 5-23-3. One domestic well was found to not meet spacing, however that well is owned by the applicant that signed the application. It is therefore recommended that the application be approved at this time.

Thank you for the opportunity to review the applications and to provide a recommendation. If you have any questions, please don't hesitate to contact us.

Sincerely,



Jason L. Norquest
Assistant Manager



Southwest Kansas
Groundwater Management District No. 3
2009 E. Spruce Street
Garden City, Kansas 67846
(620) 275-7147 phone (620) 275-1431 fax
www.gmd3.org

February 15, 2018

Thomas P. Makens
Division of Water Resources
2508 N Johns Street
Garden City, Kansas 67846

RECEIVED

FEB. 16 2018

RE: Application for Change in Point of Diversion
Water Right, File No. 6963


Garden City Field Office
Division of Water Resources

Dear Thomas:

We have completed a review of the application for the above referenced water right. The proposal is not in conflict with the Management Program of the Southwest Kansas Groundwater Management District No. 3 (GMD3). The proposed distance moved and well spacing is in accordance with K.A.R. 5-23-3. One domestic well was found to not meet spacing, however that well is owned by the applicant that signed the application. It is therefore recommended that the application be approved at this time.

Thank you for the opportunity to review the applications and to provide a recommendation. If you have any questions, please don't hesitate to contact us.

Sincerely,



Jason L. Norquest
Assistant Manager

GMD3 Change Review

File No(s): 6963. DWR office: GC.

App filed to change: PD.

Is Landowner(s) correct in WRIS: Appears so.

If NO, is documentation included?

Is Water Use Correspondent correct in WRIS? Appears so.

If NO, is documentation included?

Regulation(s) Reviewed: KAR 5-23-3

Point of diversion ID No(s) 3 being changed.

RECEIVED

FEB 16 2018

Garden City Field Office
Division of Water Resources

	ft. North	ft. West	
Authorized PD	1549	4745	Sect. 36-28-40
Proposed PD	831	5163	
Difference	718 S	-418 W	
$a^2 + b^2 = c^2$	515524	174724	830.8117 foot move SW

GPS for proposed PD: Lat: 37.56481 Long: -101.65291.

Is proposed PD stacking on existing WRs? No.

Is Proposed PU overlapping existing WRs? ___.

Land Owner(s) notified: ___.

Name ___. Name ___.

Address ___. Address ___.

Zip ___. Zip ___.

Neighboring certified well(s) notified: No other wells within half mile.

Name ___. Name ___.

Address ___. Address ___.

Zip ___. Zip ___.

Domestic well(s) notified: Domestic well found, but is owned by the applicant.

Name ___. Name ___.

Address ___. Address ___.

Zip ___. Zip ___.

Base Acres: ___.

Perfected Acres: ___.

Irr. Return-Flow ___%

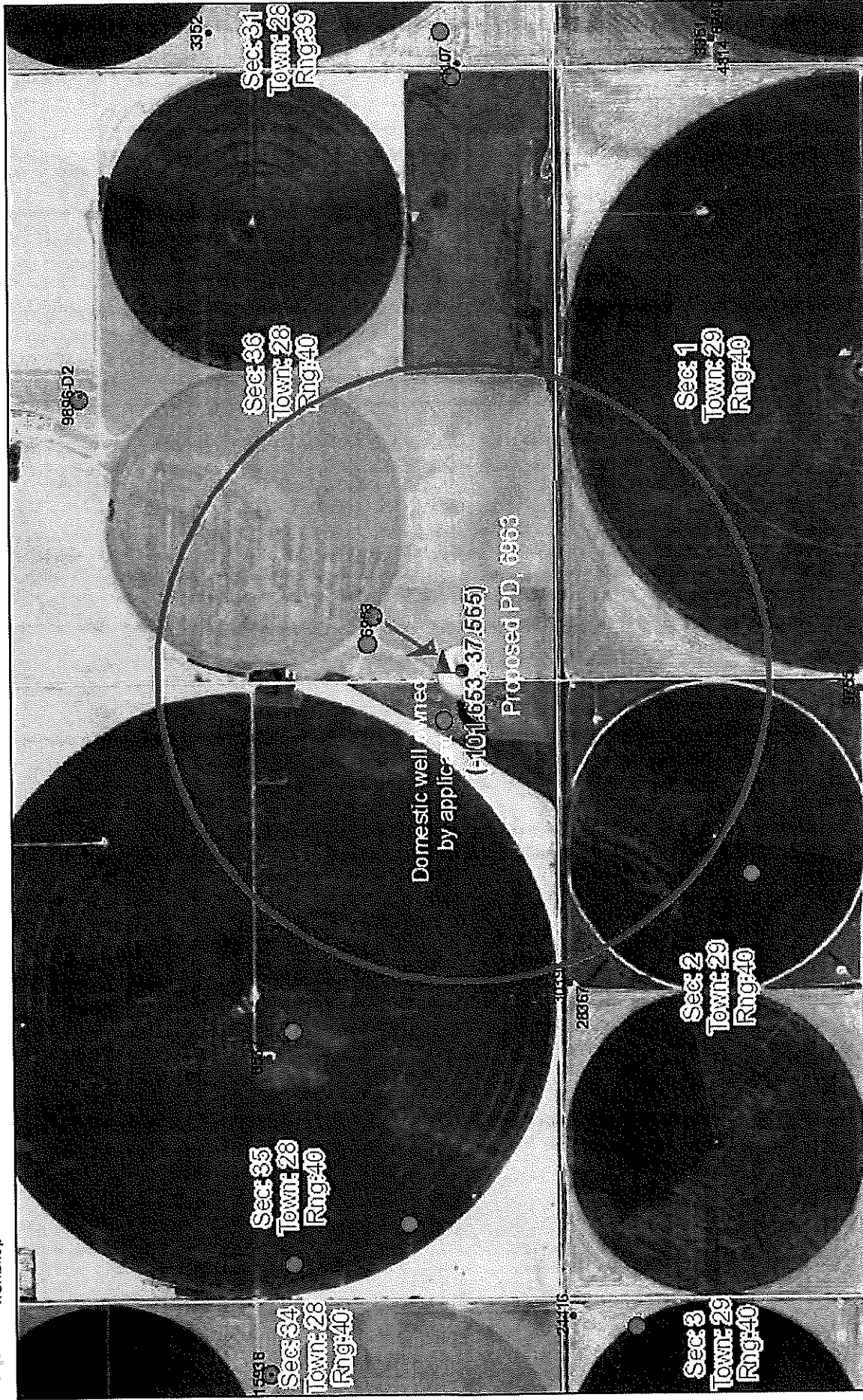
Domestic well does not meet spacing to the west. However it is the applicant's home and they signed off on the application.

Is a waiver needed: NO.


Final Recommendation: After review of all available information, it appears the current area rules are met. Staff therefore recommends approval of the application.



Change Review, PD; 6963



February 15, 2018 11:41 AM
 DISCLAIMER: This map is not intended for conveyances, nor is it a legal survey. The information is presented on a best-efforts basis, and should not be relied upon for making financial, survey, legal or other commitments.



Wells
 ? Other
 • IRR
 + CON
 ☒ DEW
 • DOM
 *
 FPR
 ▲ HYD
 ▲ IND
 ▲ REC
 ▲ STK
 ⚡ MUN
 ? REC
 ● STK
 THX
 Empty
 ● WWC5

GPS Position
 FEB. 16 2018
 Garden City Field Office
 WELLS GMDs
 DIVISION OF Water Resources

Water Rights and Points of Diversion Within 1.00 miles of point defined as:

831 ft N and 5163 ft W of the SE Corner of Section 36, T 28S, R 40W

Located at: 101.652396 West Longitude and 37.564782 North Latitude

GROUNDWATER ONLY

2300' on All

File Number	Use	ST	SR	Dist (ft)	Q4	Q3	Q2	Q1	FeetN	FeetW	Sec	Twp	Rng	ID	Batt	Auth_Quan	Add_Quan	Unit
A__ 4107	00	IRR	NK	G	5203	--	NW	SW	SW	845	5085	31	28	39W	5	640.00	640.00	AF
A__ 6963	00	IRR	NK	G	831	--	SW	NW	SW	1549	4745	36	28	40W	3	630.00	630.00	AF
A__ 8537	00	IRR	NK	G	3608	--	NE	NE	SW	2413	3124	35	28	40W	5	624.00	624.00	AF
A__ 9755	00	IRR	NK	G	3425	--	SW	SW	NW	2680	5200	1	29	40W	2	633.00	633.00	AF
A__ 9896	D1	IRR	NK	G	4478	--	SW	SW	SW	25	5155	25	28	40W	1	806.00	806.00	AF
A__ 9896	D2	IRR	NK	G	4016	--	SE	NE	NW	4115	2851	36	28	40W	2	442.00	442.00	AF
A__ 21111	00	IRR	NK	G	3452	--	--	NC	NE	3960	1320	35	28	40W	2	640.00	640.00	AF
A__ 28367	00	IRR	NK	G	2843	--	--	--	--	5190	2580	2	29	40W	2	312.00	312.00	AF
A__ 30393	00	IRR	NK	G	2843	--	--	--	--	5190	2580	2	29	40W	2	308.00	308.00	AF

Total Net Quantities Authorized:	Direct	Storage
Total Requested Amount (AF) =	.00	.00
Total Permitted Amount (AF) =	.00	.00
Total Inspected Amount (AF) =	.00	.00
Total Pro_Cert Amount (AF) =	.00	.00
Total Certified Amount (AF) =	5035.00	.00
Total Vested Amount (AF) =	.00	.00
TOTAL AMOUNT (AF) =	5035.00	.00

*Spacing MET!!
No wells within 1/2 mile*

An * after the source of supply indicates a pending application for change for the file number.

An * after the ID indicates a 15 AF exemption was granted for the file number.

A "G" in the Batt column indicates the GEO CTR of a battery. A "B" indicates a well in the battery.

The number in the Batt column is the number of wells in the battery.

Water Rights and Points of Diversion Within 1.00 miles of point defined as:

101.652396 West Longitude and 37.564782 North Latitude

GROUNDWATER ONLY

WATER USE CORRESPONDENTS:

File Number Use ST SR
 A__ 4107 00 IRR NK G
 > WESTWIND FARMS INC
 > JON K & RITA NELSON
 > PO BOX 142
 > JOHNSON KS 67855

A__ 6963 00 IRR NK G
 > TRIPLE J PARTNERSHIP
 > PAT JOSSERAND
 > PO BOX 390
 > JOHNSON KS 67855

A__ 8537 00 IRR NK G
 > TRIPLE J PARTNERSHIP
 > PAT JOSSERAND
 > PO BOX 390
 > JOHNSON KS 67855

RECEIVED

FEB 16 2018

Garden City Field Office
 Division of Water Resources

>-----
A__ 9755 00 IRR NK G
> WESTWIND FARMS INC
> JON K & RITA NELSON
> PO BOX 142
> JOHNSON KS 67855

>-----
A__ 9896 D1 IRR NK G
> O W & NANCY JOSSERAND
>
> 6365 E ROAD 11
> JOHNSON KS 67855

>-----
A__ 9896 D2 IRR NK G
> PATRICK JOSSERAND & CYNTHIA JOSSERAND
>
> PO BOX 390
> JOHNSON KS 67855

>-----
A__ 21111 00 IRR NK G
> MCPHERSON COLLEGE
> PEOPLES BANK & TRUST/FARM MGT
> 601 E 30TH
> HUTCHINSON KS 67502

>-----
A__ 28367 00 IRR NK G
> WESTWIND FARMS INC
> JON K & RITA NELSON
> PO BOX 142
> JOHNSON KS 67855

>-----
A__ 30393 00 IRR NK G
> FREEDOM FARMS INC
>
> PO BOX 619
> JOHNSON KS 67855
>-----
=====

RECEIVED

FEB 16 2018

Garden City Field Office
Division of Water Resources

INPUTS	
Target Section Definition	
Section	36
Township	28
Range	40
Range Direction	W
Target Point Coordinates (NAD27 or NAD83)	
Target Longitude	-101.652910
Target Latitude	37.564810

Load Data and Compute

- Instructions**
1. Enter values for section, township, range and range direction.
 2. Enter NAD27 or NAD83 longitude and latitude of target point.
 3. Click "Load Data and Compute" button.
 4. Use feet distances corresponding to datum of target point.

Loaded Section Data
From LEOBASE using NAD83

Corner	Corner Latitudes	Corner Longitudes
SW	37.56254907	-101.65323414
NW	37.57702864	-101.65331126
NE	37.57702881	-101.63507609
SE	37.56251822	-101.63503083
Degrees Longitude per Foot		3.45010003E-06
Degrees Latitude per Foot		2.74629528E-06

Target Point Distances from Corners using NAD83

Corner	Feet North(+)/South(-)	Feet East(-)/West(+)
SW	823	-94
NW	-4449	-116
NE	-4449	5169
SE	834	5182

Target point is in Section

Loaded Section Data
From LEOBASE using NAD27

Corner	Corner Latitudes	Corner Longitudes
SW	37.56253100	-101.65278600
NW	37.57701100	-101.65286300
NE	37.57701100	-101.63462800
SE	37.56250000	-101.63458300
Degrees Longitude per Foot		3.45009920E-06
Degrees Latitude per Foot		2.74598553E-06

Target Point Distances from Corners using NAD27

Corner	Feet North(+)/South(-)	Feet East(-)/West(+)
SW	830	36
NW	-4443	14
NE	-4443	5299
SE	841	5312

Target point is NOT in Section

Difference (NAD83 Minus NAD27)

Corner	Corner Latitudes	Corner Longitudes
SW	0.00001807	-0.00044814
NW	0.00001764	-0.00044826
NE	0.00001781	-0.00044809
SE	0.00001822	-0.00044783

Difference (NAD83 Minus NAD27)

Corner	Feet North(+)/South(-)	Feet East(-)/West(+)
SW	-6.67338239	-129.89189469
NW	-5.92204625	-129.92667094

RECEIVED

FEB 16 2018

Garden City Field Office
Division of Water Resources

INPUTS		
	Longitude	Latitude
Point 1	-101.652910	37.564810
Point 2	-101.653943	37.565248

Proposed 6963

Domestic in 35-28-40

owned by applicant

Degrees Longitude per Foot 3.44988080E-06

Degrees Latitude per Foot 2.74629777E-06

Distance Between Points (ft) 339

Compute Distance Between Points

Instructions
 1. Enter Longitudes and Latitudes of the two points (both must be in the same datum, NAD27 or NAD83).
 2. Click "Compute Distance Between Points" button.

RECEIVED

FEB 16 2018

Garden City Field Office
 Division of Water Resources



Specific Water Well Detail

Domestic Well

Well T28S, R40W, Sec. 35, NE SE SE, Action: Constructed

Location Info		
Owner: Josserand, Pat	Status: Constructed	
Location: T28S, R40W, Sec. 35, NE SE SE	County: Stanton	
Directions: 846 S Rd G		
Longitude: -101.6539429	Latitude: 37.5652481	Datum NAD 27
Longitude and latitude calculated by Survey from township-range-section-quarter calls. Only good to within the quarter call accuracy.		
View well on interactive map This link will create a new window and display an interactive map of this well and its neighbors.		
General Info		
Well Depth: 480 ft.	Elevation: ft.	
Static Water Level: ft.	Est. Yield: gpm.	
Comp. Date: 14-Dec-2010	Well Use: Domestic	
DWR Applic. #:	Other ID:	
Driller Info		
Driller: Tyler Water Well, Inc.	License #: 473	
Scanned Form		
View scan of this form in PDF format.		
You will need the Acrobat PDF Reader, available free from Adobe, to read this file.		
Chemical Sample Submitted?: Water Well disinfected?:		
Casing Info		
Casing Type: Casing Joints:	Diam: in. to ft	
Casing height above land surface: in Casing Weight: lbs/ft Wall thickness or gauge no.:		
Screen and Perforation Info		
Screen Type:	Screen Openings:	
Screen-perforated intervals	From: ft to ft	
Gravel pack intervals	From: ft to ft	
Grout Info		

RECEIVED

FEB 16 2018

Garden City Field Office
Division of Water Resources

Grout used:		From: to ft	
Source of Possible Contamination			
Source:			
Direction from well:		Distance: ft	
Lithologic Log (Log data entered by KGS.)			
From: 0 ft. to 40 ft.		Topsoil and brown clay	
From: 40 ft. to 100 ft.		Brown clay streaks of sand	
From: 100 ft. to 160 ft.		Sandy clay	
From: 160 ft. to 180 ft.		Sand coarse	
From: 180 ft. to 200 ft.		Clay	
From: 200 ft. to 300 ft.		Sand little clay	
From: 300 ft. to 320 ft.		Sand and clay mix	
From: 320 ft. to 350 ft.		Brown clay little sand	
From: 350 ft. to 460 ft.		Sand little clay	
From: 460 ft. to 480 ft.		Sand, clay and little brown rock	
From: 480 ft. to ft.		Shale	

Kansas Geological Survey
 Comments to webadmin@kgs.ku.edu
 URL=<http://www.kgs.ku.edu/Magellan/WaterWell/index.html>
 Display Programs Updated July 2, 2014
 Data added continuously.

RECEIVED

FEB 16 2018

Garden City Field Office
 Division of Water Resources

