

Kansas Department of Agriculture
Division of Water Resources
CHANGE: P/D WORKSHEET

1. File Number: 17262	2. Status Change Date: 3-6-19	3. Change Num: C1	4. Field Office: 04	5. GMD: 03
6. Status: <input checked="" type="checkbox"/> Approved <input type="checkbox"/> Denied by DWR/GMD <input type="checkbox"/> Dismiss by Request/Failure to Return				7. Filing Date of Change: 3/5/2019
8a. Applicant, Landowner New to system <input type="checkbox"/> M DOUGLAS & RITA A MILLS TRUSTS M DOUGLAS & RITA MILLS 979 ROAD 22 HUGOTON KS 67951-5105		8c. WUC New to system <input type="checkbox"/> 8a		
Person ID 32799 Add Seq# 1		Person ID _____ Add Seq# 1		
8b. Landowner(s) New to system <input type="checkbox"/>		8d. Landowner New to system <input type="checkbox"/>		
Person ID _____ Add Seq# _____		Person ID _____ Add Seq# _____		
9. Documents and Enclosure(s): <input checked="" type="checkbox"/> DWR Meter(s) Date to Comply: 12/31/19 <input checked="" type="checkbox"/> N & P Date to Comply: 12/31/2019				
<input type="checkbox"/> Anti-Reverse Meter <input type="checkbox"/> Meter Seal <input checked="" type="checkbox"/> Check Valve <input checked="" type="checkbox"/> N & P Form <input checked="" type="checkbox"/> Water Tube <input checked="" type="checkbox"/> Driller Copy <input type="checkbox"/> H & E Letter				
<input type="checkbox"/> Conservation Plan Date Required: _____ Date Approved: _____ Date to Comply: _____				
10. Use Made of Water From: _____ To: _____				
Date Prepared: 3/5/2019 By: AM				
Date Entered: _____ By: _____				

File No. **17262** 11. County: **SW** Basin: **CIMARRON RIVER** Stream: _____ Formation Code: **211** Special Use: _____

12. Points of Diversion										Rate and Quantity				
CHK MOD DEL ENT	PDIV	Qualifier	S	T	R	ID	'N	'W	Comment (AKA Line)	Authorized		Additional		Overlap PD Files
										Rate gpm	Quantity af	Rate gpm	Quantity af	
ENT		SW NW NW	31	33S	34W		4255	5225		1090	320	1090	320	41970

DEL 37422

13. Storage: Rate _____ NF Quantity _____ ac/ft Additional Rate _____ NF Additional Quantity _____ ac/ft

14. Limitation: _____ af/yr at _____ gpm (_____ cfs) when combined with file number(s) _____
 Limitation: _____ af/yr at _____ gpm (_____ cfs) when combined with file number(s) _____

15. 5YR Allocation: Allocation Type _____ Start Year _____ 5 YR Amount _____ Amount Unit _____ Base Acres _____ Comment _____

CHK MOD DEL ENT	PUSE	S	T	R	ID	NE¼				NW¼				SW¼				SE¼				Total	Owner	Chg?	Overlap Files
						NE ¼	NW ¼	SW ¼	SE ¼	NE ¼	NW ¼	SW ¼	SE ¼	NE ¼	NW ¼	SW ¼	SE ¼	NE ¼	NW ¼	SW ¼	SE ¼				
CHK	20669																					8a	Y	41970	
CHK	25465																					8a		41970	

Base Acres: _____ Year: _____ Minimum Reasonable Quantity: _____

Comments: _____

Garden City Field Office
2508 Johns Street
Garden City, KS 67846-2804



Phone: 620-276-2901
Fax: 620-276-9315
www.agriculture.ks.gov

Mike Beam, Interim Secretary

Laura Kelly, Governor

March 5, 2019

M DOUGLAS & RITA A MILLS TRUSTS
M DOUGLAS & RITA MILLS
979 ROAD 22
HUGOTON KS 67951-5105

RE: Water Right, File Nos. 17262 & 41970

Dear Sir:

Enclosed are orders executed by the designee of the Chief Engineer, Division of Water Resources, Kansas Department of Agriculture, approving the applications for change under the above referenced file numbers.

Your attention is directed to the enclosures and to the terms, conditions, and limitations specified in these approvals for change. A condition of these approvals are that acceptable water flowmeter must be installed on the diversion works authorized under the referenced file numbers and meet current specifications. Please return the required notification of completion of the diversion works and installation of the required meter as soon as these actions are completed.

Since these orders modify the original documents referred to above, they should be recorded with the Register of Deeds as other instruments affecting real estate.

Should you have any questions, please feel free to call this office. If you would prefer, you could arrange an appointment for additional assistance.

Sincerely,

A handwritten signature in blue ink that reads "Michael A. Meyer".

Michael A. Meyer
Water Commissioner

MAM:
enclosures
pc:

GROUNDWATER MANAGEMENT DISTRICT NO. 3


CERTIFICATE OF SERVICE

On this 6th day of March, 2019, I hereby certify that the foregoing Approval of Application for Change in Point of Diversion, Water Right, File Nos. 17,262 & 41,970, dated 6th day of March, 2019 was mailed postage prepaid, first class, US mail to the following:

M DOUGLAS & RITA A MILLS TRUSTS
M DOUGLAS & RITA MILLS
979 ROAD 22
HUGOTON KS 67951-5105

With photocopies to:

GROUNDWATER MANAGEMENT DISTRICT NO. 3



Division of Water Resources Staff

Submit completed application to:
 Kansas Department of Agriculture
 Division of Water Resources
 Field Office for your area.

Call for address:

Topeka -- (785) 296-5733
 Stafford -- (620) 234-5311
 Stockton -- (785) 425-6787
 Garden City -- (620) 276-2901
<http://agriculture.ks.gov/dwr>

DWR FIELD OFFICE APPLICATION FOR APPROVAL TO CHANGE THE PLACE OF USE AND/OR THE POINT OF DIVERSION



STATE OF KANSAS

Filing Fee Must Accompany the Application, K.S.A. 82a-708b(b), as amended.
 Fee Schedule is on the third page of this application form.

Paragraph Nos. 1, 2, 3 & 5 must be completed. Complete all other applicable portions. If change in point of diversion is greater than 100 feet, or if place of use will be changed, include a topographic map or detailed plat showing the authorized and proposed point(s) of diversion and/or place of use.

File No. 17262

RECEIVED
 10:20 am
MAR 05 2019

1. Application is hereby made for approval of the Chief Engineer to change the (check one or both):

Place of Use Point of Diversion

under the water right which is the subject of this application in accordance with the conditions described below.

Garden City Field Office
 Division of Water Resources

The source of supply is: Groundwater Surface water

2. Name and address of Applicant: DOUG MILLS
979 ROAD 22, HUGOTON KS 67951-5105

Phone Number: () _____ Email address: _____

Name and address of Water Use Correspondent: _____

Phone Number: () _____ Email address: _____

3. The presently authorized place of use is:

Owner of Land ---- NAME: _____

ADDRESS: _____

(If there is more than one landowner, attach supplemental sheets as necessary.)

Sec.	Twp.	Range	NE¼				NW¼				SW¼				SE¼				TOTAL ACRES
			NE¼	NW¼	SW¼	SE¼	NE¼	NW¼	SW¼	SE¼	NE¼	NW¼	SW¼	SE¼	NE¼	NW¼	SW¼	SE¼	

4. If this application is for a change in place of use, it is proposed that the place of use be changed to:

Owner of Land ---- NAME: NO CHANGE

ADDRESS: _____

(If there is more than one landowner, attach supplemental sheets as necessary.)

Sec.	Twp.	Range	NE¼				NW¼				SW¼				SE¼				TOTAL ACRES
			NE¼	NW¼	SW¼	SE¼	NE¼	NW¼	SW¼	SE¼	NE¼	NW¼	SW¼	SE¼	NE¼	NW¼	SW¼	SE¼	

For Office Use Only: Code _____ Fee \$ 100.00 TR # _____ Receipt Date 3-5-19 Check # 19685

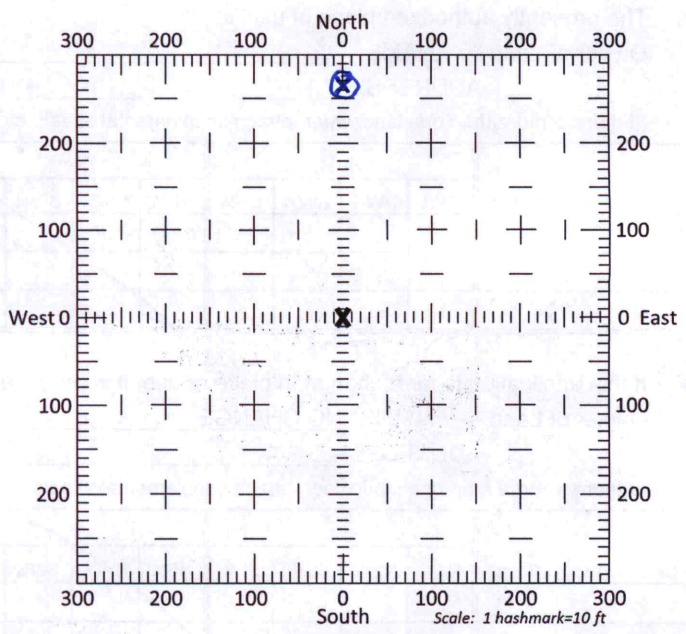
5. **Presently authorized point of diversion:**
 One in the SW Quarter of the NW Quarter of the NW Quarter of the SW Quarter of Section 31, Township 33 South, Range 34 W, in SW County, Kansas, 3975 feet North 5225 feet West of Southeast corner of section.
 Authorized Rate --- Authorized Quantity ---- Depth of well ----- (feet)
(DWR use only: Computer ID No. 02 GPS ----- feet North ----- feet West)
 This point will not be changed This point will be changed as follows: No change, point better described with GPS as follows:
Proposed point of diversion: (Complete only if change is requested or if existing point is better described by GPS)
 One in the SW Quarter of the NW Quarter of the NW Quarter of Section 31, Township 33 South, Range 34 W, in SW County, Kansas, 4255 feet North 5225 feet West of Southeast corner of section.
 Proposed Rate --- Proposed Quantity --- Proposed well depth (feet) -----.
 This point is: Additional Well Geo Center List other water rights that will use this point -----.

6. **Presently authorized point of diversion:**
 One in the _____ Quarter of the _____ Quarter of the _____ Quarter of Section _____, Township _____ South, Range _____ (E/W), in _____ County, Kansas, _____ feet North _____ feet West of Southeast corner of section.
 Authorized Rate _____ Authorized Quantity _____ Depth of well _____ (feet)
(DWR use only: Computer ID No. _____ GPS _____ feet North _____ feet West)
 This point will not be changed This point will be changed as follows: No change, point better described with GPS as follows:
Proposed point of diversion: (Complete only if change is requested or if existing point is better described by GPS)
 One in the _____ Quarter of the _____ Quarter of the _____ Quarter of Section _____, Township _____ South, Range _____ (E/W), in _____ County, Kansas, _____ feet North _____ feet West of Southeast corner of section.
 Proposed Rate _____ Proposed Quantity _____ Proposed well depth (feet) _____.
 This point is: Additional Well Geo Center List other water rights that will use this point _____.

7. The changes herein are desired for the following reasons?
 (please be specific) pumping sand holes in casing

8. If a well, is the test hole log attached? Yes No
9. The change(s) (was)(will be) completed by?

10. If the point of diversion is a well:
 (a) What are you going to do with the old well?
plug/cap
 (b) When will this be done? _____
11. Groundwater Management District recommendation attached?
 Yes No
12. Assisted by MM/GCFO



13a. If the proposed point of diversion will be relocated more than 300 feet but within 2,640 feet of the existing point of diversion, attach a topographic map or aerial photograph. For groundwater sources, show all wells (including domestic) within one-half mile of the proposed point of diversion and the names and mailing addresses of the owners. For surface water sources, show the names and addresses of the landowner(s) one-half mile downstream and one-half mile upstream from your property lines

13b. If the proposed point of diversion will be relocated within 300 feet of the existing point of diversion, indicate its location on the diagram shown above in relation to the existing point of diversion. **(PLEASE NOTE: The "X" in center of diagram above represents the presently authorized point of diversion.)**

14. If the proposed groundwater point of diversion is 300 or fewer feet from the existing point of diversion, complete the following:
- (a) Does the undersigned represent all owners of the currently authorized place(s) of use identified in this application?
 Yes No (If no, all owners must sign this application.)
 - (b) Will the ownership interest of any owner of the currently authorized place(s) of use identified in this application be adversely affected if this application is approved as requested?
 Yes No (If yes, all owners must sign this application.)
 - (c) If this application is not approved expeditiously, will there be substantial damage to property, public health or safety?
 Yes No (If no, all owners must sign this application.)

If the application proposes a surface water change in point of diversion, a groundwater change in point of diversion greater than 300 feet, or a change in place of use, the application must be signed by all owners of the currently authorized place of use, or their duly authorized agent (attach notarized statement authorizing representation).

I hereby verify, being first duly sworn upon my oath or affirmation and under penalty of perjury, that I am of lawful age and the owner, the spouse of the owner, or a duly authorized agent of the owner(s) to make this application on their behalf, in regards to the water right(s) to which this application pertains. I further verify that the statements contained in this application are true, correct and complete.

Dated at Garden City, Kansas, this 5th day of March, 2019.

Angela Mills

 (Owner)

 (Spouse)

Angela Mills

 (Please Print)

 (Please Print)

 (Owner)

 (Spouse)

 (Please Print)

 (Please Print)

 (Owner)

 (Spouse)

 (Please Print)

 (Please Print)

State of Kansas }
 County of Tinney } SS

I hereby certify that the foregoing application was signed in my presence and sworn to before me this 5th day of March, 2019.



Julie Jones

 Notary Public

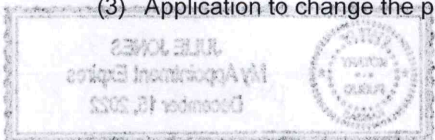
My Commission Expires _____

ONLY COMPLETE APPLICATIONS WILL BE PROCESSED. To be complete, all of the applicable portions of the application form must be completed with accurate information; maps, if necessary, must be included; signatures of all the appropriate owners' must be affixed to the application and notarized; and the appropriate fee must be paid.

FEE SCHEDULE

Each application to change the place of use or the point of diversion under this section shall be accompanied by the application fee set forth in the schedule below: Make checks payable to: **Kansas Department of Agriculture**

- (1) Application to change a point of diversion 300 feet or less \$100
- (2) Application to change a point of diversion more than 300 feet \$200
- (3) Application to change the place of use \$200



SUMMARY ORDER APPROVING APPLICATION FOR CHANGE AND IMPOSING CONDITIONS

This Summary Order is issued under authority of K.S.A. 82a-708b, as amended, and K.A.R. 5-5-1, *et seq.* and other applicable provisions of the *Kansas Water Appropriation Law, K.S.A. 82a-701 et. seq.*, and rules and regulations promulgated thereunder, With the exception of those conditions expressly contained herein, this Summary Order does not change the terms, conditions and limitations of File No. 17262.

1. A change application was received on March 5, 2019 requesting that the place of use and / or point of diversion authorized under the above-referenced file number be changed as described in the application.
2. On and after the effective date of this summary order, the authorized place(s) of use shall be located substantially as shown on the topographic map accompanying the application to change the place of use. Applicable Not Applicable
3. The change in point of diversion shall not impair existing rights and shall be limited to the same source or sources of water as previously authorized. The point of diversion authorized by this summary order shall be located within a 50 foot radius of the authorized point(s) of diversion. Applicable Not Applicable
4. The point(s) of diversion described herein is administratively corrected to be more accurately described using the Global Positioning System (GPS), as described in the application. Applicable Not Applicable
5. The point(s) of diversion authorized herein shall not actually be located more than 300 feet from the previously authorized point(s) of diversion. Applicable Not Applicable
6. As required by K.A.R. 5-3-5d, if the works for diversion is a well with a diversion rate of 100 gallons per minute or more, a tube or other device suitable for making water level measurements shall be installed, operated and maintained in accordance with K.A.R. 5-6-13. Applicable Not Applicable
7. **The owner of the authorized place(s) of use shall properly install an acceptable water flow meter on or before December 31, 2019**, or before the first use of water, whichever occurs first. The water flow meter shall be installed, operated and maintained in accordance with K.A.R. 5-1-4 through 5-1-12. As required by K.S.A. 82a-732, as amended, and K.A.R. 5-3-5e, the owner shall maintain records and report the reading of the water flow meter and the total quantity of water diverted annually to the Chief Engineer by March 1 following the end of each calendar year. Applicable Not Applicable
8. **Installation of the works for diversion of water shall be completed on or before December 31, 2019**, or within any authorized extension of time. By March 1, 2020 the applicant shall notify the Chief Engineer that construction of the works for diversion has been completed, on the form provided by the Chief Engineer, as required by K.A.R. 5-8-4e. Applicable Not Applicable
9. **The completed well log shall be submitted with the required notice.** Applicable Not Applicable
10. All diversion works into which any type of chemical or other foreign substance will be injected into the water shall be equipped with an in-line, automatic, quick-closing check valve capable of preventing pollution of the source of the water supply. The check valve(s) shall be installed, operated and maintained in accordance with K.A.R. 5-3-5c. Applicable Not Applicable
11. Additional Conditions are attached. Yes No
12. In accordance with K.S.A. 82a-708a, as amended, and K.A.R. 5-5-14, all of the owners of the authorized place(s) of use of water appropriated under the above-referenced file number are responsible for compliance with its terms, conditions and limitations, as amended and/or supplemented by this Summary Order, and with applicable provisions of the *Kansas Water Appropriation Law* and the *Rules and Regulations* promulgated thereunder. Failure to comply with these provisions may result in civil penalties pursuant to K.S.A. 82a-737, as amended, and/or the suspension or revocation and dismissal of the water or appropriation right or any other enforcement actions authorized by law.

Administrative Appeal and Effective Date of Order

If you are aggrieved by this order, pursuant to K.S.A. 82a-1901, you may request an evidentiary hearing before the Chief Engineer or request administrative review by the Secretary of Agriculture. A request for hearing by the Chief Engineer must be filed within **15 days** of service of this Order and a request for administrative review by the Secretary must be filed within **30 days** pursuant to K.S.A. 77-531. Any request for administrative review must state a basis for review pursuant to K.S.A. 77-527. File any request with **Kansas Department of Agriculture, Legal Division, 1320 Research Park Drive, Manhattan, KS 66502**. Failure to timely request a hearing or review may preclude review under the Kansas Judicial Review Act.

For Use by Register of Deeds

FOR OFFICE USE ONLY
**APPLICATION APPROVED AND
SUMMARY ORDER ISSUED**

By: Michael A. Meyer
Duly Authorized Designee of the Chief Engineer
(Print Name): MICHAEL A. MEYER
Division of Water Resources - Kansas Department of Agriculture
Date of Issuance: MARCH 6, 2019
State of Kansas)
County of Stimney) SS
Acknowledged before me on March 6, 2019
by Michael A. Meyer
Signature: Julie Jones
Notary Public

My commission expires



Elite Irrigation & Drilling Inc

Po box 1318 Liberal, KS 67905

Test Hole Drilling Log

Customer: Mills Farms - Matt Mills
1902 Road C
Hugoton, KS 67951

Date: 06/03/2018 Phone: -
E-Logg: no Test #: 1
Driller: Tyler

County: Stevens

Quarter: SW NW NW Section: 31 Township: 33s Range: 34w

GPS Location: 37.0372662° -101.2656125°

Total Pay: 86' Total Depth: 660'

Description of Strata from the surface down.

(example: 3-50, 47. Sand; Footage is from 3-50 feet, pay = 47. Sand is the strata description.)

0-7. Top soil
7-11. Clay fine sand mix
11-30. Fine sand
30-71. Clay
71-82. Sand fine to medium
82-94. Clay Sand mix
94-113. Sand
113-132. Sand clay mix
132-175. Clay
175-252. Sand clay mix sand stone streaks
252-277. Medium sand to coarse
277-352. Clay
352-394. Blue shale
394-542. Blue shale brown clay mix
542-555, 13. Fine to medium sand
555-628, 73. Medium to coarse Little clay streaks

628-647. Coarse sand gravel mix (rock shelf)
647-660. Red bed

RECEIVED

MAR 05 2019

Garden City Field Office
Division of Water Resources

Property Details for PID: 0881293000000003000

QuickRef ID : R1648

Owner Name : MILLS, RITA A LIV TR; MILLS, M
DOUGLAS LIV TR

Location: 00000 ROAD 11, Liberal, KS 67901

Abbreviated Boundary
Description: S30, T33, R34, SW4 LESS R/W

Owner Information:

Owner MILLS, RITA A LIV TR; MILLS, M
DOUGLAS LIV TR

Mailing Address 979 ROAD 22 HUGOTON, KS 67951-
5105

Property Information:

Type Agricultural Use

Status Active

Taxing Unit 021-LIBERAL 480

Neighborhood Code 611

No Secondary Address Details found

Market Land Details:

Actual Width: 0

Eff. Width	0
Eff. Depth	0
Acres	0
Square Feet	0

No Permit Details found

Deed Book Page Details

Book	Page
680	941

Additional Deed Book Page Details

Deed Book/Page 0043/0007 0400/0553

Value Details

	Year	2018
Current Final Value (Agricultural)	Land	\$32,380.00
	Building	\$0.00
	Total	\$32,380.00