

Kansas Department of Agriculture
Division of Water Resources
TERM PERMIT NEW APPLICATION WORKSHEET

1. File Number: <p style="text-align: center;">20189057</p>	2. Status Change Date: <p style="text-align: center;">2/27/2019</p>	3. Field Office: <p style="text-align: center;">4</p>	4. GMD: <p style="text-align: center;">3</p>
---	--	---	--

5. Status: Approved Denied by DWR/GMD Dismiss by Request/Failure to Return

6. Enclosures: Check Valve N of C Form Water Tube Driller Copy Meter

7a. Applicant(s) Person ID **64148**
New to system Add Seq# _____

**GREEN PLAINS CATTLE CO LLC
GREEN PLAINS INC
1811 AKSARBEN DR
OMAHA NE 68108**

7b. Landowner(s) Person ID _____
New to system Add Seq# _____

7a

7c. Landowner(s) Person ID _____
New to system Add Seq# _____

7d. Misc. Person ID _____
New to system Add Seq# _____

8. WUR Correspondent Person ID _____
New to system Add Seq# _____
Overlap File (s) WUC Notarized WUC Form

Agree Yes No

7a.

9. Use of Water: Changing? Yes No

Groundwater Surface Water

IRR REC DEW MUN

STK SED DOM CON

HYD DRG WTR PWR ART RECHRG

IND SIC: _____ OTHER: _____

10. Completion Date: _____ 11. Perfection Date: _____ 12. Exp Date: **12/31/2018**

13. Conservation Plan Required? Yes No Date Required: _____ Date Approved: _____ Date to Comply: _____

14. Water Level Measuring Device? Yes No Date to Comply: _____ Date WLMD Installed: _____

Date Prepared: **1/22/2019** By: **AM**
Date Entered: **2/27/2019** By: **UM**

File No. **20189057** 15. Formation Code: **200** Drainage Basin: **Cimarron River** County: **SW** Special Use: Stream:

16. Points of Diversion										
MOD	DEL	ENT	PDIV	Qualifier	S	T	R	ID	'N	'W
MOD			17225	NE W2 NE	17	32S	33W	1	3800	2100

17. Rate and Quantity				
Authorized			Additional	
Rate gpm	Quantity af		Rate gpm	Quantity af
855	6		0	6
				17668 (ID 1)

18. Storage: Rate _____ NF Quantity _____ ac/ft Additional Rate _____ NF Additional Quantity _____ ac/ft

19. Limitation: _____ 445 _____ af/yr at _____ gpm (_____ cfs) when combined with file number(s) 17668
 Limitation: _____ 855 _____ af/yr at _____ gpm (_____ cfs) when combined with file number(s) 17668 (ID 1)

20. Meter Required? Yes No To be installed by _____ Date Acceptable Meter Installed _____

21. Place of Use										NE¼				NW¼				SW¼				SE¼				Total	Owner	Chg?	Overlap Files
MOD	DEL	ENT	PUSE	S	T	R	ID	NE ¼	NW ¼	SW ¼	SE ¼	NE ¼	NW ¼	SW ¼	SE ¼	NE ¼	NW ¼	SW ¼	SE ¼	NE ¼	NW ¼	SW ¼	SE ¼						
CHK			24034	17	32S	33W	1	10	38	38	9	20			20	28			18	5	39	24	23	272	7a		17668		

Comments:

KANSAS DEPARTMENT OF AGRICULTURE
Division of Water Resources

M E M O R A N D U M

TO: Files

DATE: January 22, 2019

FROM: Austin McColloch

RE: Term Permit,
File No. 20189057

The term permit referenced above has been filed by Green Plains Cattle Co LLC, proposing to appropriate 6 acre-feet of groundwater at a rate of 855 gallons per minute for irrigation use. The point of diversion is located in the Cimarron River drainage basin. The application was filed to allow the applicant to finish out the 2018 irrigation season. The applicant has signed the form stating they have access to the proposed point of diversion.

The term permit has a period of use from September 1, 2018 through December 31, 2018. The safe yield requirements set forth in K.A.R. 5-3-11 and 5-23-4 are not applicable to term permits of five (5) years or less. Therefore, this term permit is exempt from safe yield criteria.

The proposed point of diversion is currently authorized by Water Right, File No. 17,668(ID1 original well). An offset of 6 acre-feet from un-used quantity of water from Water Right, File No. 17,668(ID2 other well) will ensure that no additional water will be diverted from the source of supply over what is currently authorized for irrigation use on the place of use. The wells are covered by the same base water right and are located within half a mile of each other.

The proposed place of use overlaps with Water Right, File No. 17,668. The place of use covers 272 acres located in Section 17 in Township 32 South, Ranges 33 West, Seward County.

The point of diversion is subject to a 1,600 feet spacing distance to other points of diversion for all non-domestic and non-temporary water rights. The additional quantity (6 AF) does not increase the minimum wells spacing requirements to the original quantity (210 AF) and spacing is met. Therefore, the application complies with well spacing criteria.

The quantity of water approved under this permit is further limited to the quantity which combined with Water Right, File No. 17,668, will provide a total not to exceed 445 acre-feet of water per calendar year, for irrigation use.

In an email dated December 20, 2018 a copy of the application was sent to GMD No. 3 along with a request to make a recommendation. In a letter dated January 18, 2019, Jason Norquest, Assistant Manager of Southwest Kansas Groundwater Management District No. 3, indicated that application complies with the current management program and he further recommends approval of the applications at this time.

In an email on January 25, 2019, Mike Meyer, Water Commissioner of the Garden City Field Office, has recommended approval of the referenced term application.

Based on the above discussion, it appears that the proposed use of water is reasonable for irrigation use. Therefore, it is recommended that approval of the referenced term permit application to end on December 31, 2018.

Austin McColloch

1320 Research Park Drive
Manhattan, KS 66502
785-564-6700
www.agriculture.ks.gov



900 SW Jackson, Room 456
Topeka, KS 66612
785-296-3556

Mike Beam, Acting Secretary

Laura Kelly, Governor

GREEN PLAINS CATTLE CO LLC
GREEN PLAINS INC
1811 AKSARBEN DR
OMAHA NE 68108

March 4, 2019

RE: Term Permit,
File No. 20189057

FILE COPY

Dear Sir or Madam:

Your application for term permit to appropriate water for beneficial use have been examined, approved, and is being returned herewith for your records. Your attention is directed to the enclosures and to the terms, conditions, and limitations specified in Exhibit A of this permit. Please note the term period for this permit is from September 1, 2018 until December 31, 2018.

The approval of your application constitutes a term permit to appropriate water for beneficial use as set forth in the application. It does not constitute authority under K.S.A. 82a-301 through 305, to construct any dam or other obstruction; it does not give authority to any right-of-way, or authorize injury to, or trespass upon, public or private property, nor does it obviate the necessity of assent from federal or Local Governmental authorities, when necessary. Please be advised that K.S.A. 82a-728 sets forth, in essence, that it is unlawful to divert or threaten to divert water for the type of use you propose without first acquiring approval of the Chief Engineer of the Division of Water Resources.

An acceptable water meter is required and shall be installed on the diversion works authorized by this term permit in accordance with K.A.R. 5-1-4, and shall be installed prior to water being put to beneficial use. Notification of installation of the meter must be received in the office of the Chief Engineer within thirty (30) days of installation of the meter. A form for this purpose and for your convenience is enclosed. Accurate and complete records from which the quantity of water diverted during each calendar year may be readily determined, shall be maintained by the applicant, and the applicant shall file an annual water use report with the Chief Engineer by March 1, following the end of each calendar year. Failure to file the annual water use report by the due date, shall cause the applicant to be subject to a civil penalty.

If you have any questions, please contact our office. If you call, please reference the file number so we can help you more efficiently.

Sincerely,

Kristen A. Baum
New Application Unit Supervisor
Division of Water Resources

KAB:am

Enclosure(s)

pc: Garden City Field Office
Southwest Kansas GMD No. 3

Water Resources

APPLICATION FOR TERM PERMIT Received

Submit To: CHIEF ENGINEER
 Division of Water Resources
 Kansas Department of Agriculture
 109 SW 9th Street, 2nd Floor
 Topeka, KS 66612-1283
 www.ksda.gov/dwr

GROUNDWATER
 SURFACE WATER
 (check one)

SEP 17 2018
 12:45



KS Dept Of Agriculture State of Kansas

STATUTORY FILING FEE MUST ACCOMPANY THIS APPLICATION
 (Make check payable to the Kansas Department of Agriculture)

20189057

1. Applicant: (Please print or type)
 Name GREEN PLAINS CATTLE CO LLC
 Street 19016 ROAD I
 City and State KISMET KS
 Zip Code 67859-6026 Telephone No. ()
 E-Mail Address _____
 Social Security I.D. No. _____
 and/or Taxpayer I.D. No. _____

2. Location of Point of Diversion:
 Sec. 17, Twp. 32S, Rng. 33W, (E/W),
SEWARD County, Kansas.
 Distance from Southeast Corner of Section:
3800 feet North from Southeast Corner
2100 feet West from Southeast Corner
 NOTE: If point of diversion is not site specific (i.e. groundwater pit) show the approximate geographic center.

3. Water Use Data:
 Proposed Max. Pumping Rate (gpm) 855 (limited to 855)
 Amount Requested (acre-feet) 6 AF
 per calendar year
 Depth of Well (feet) _____
 Date (completed) (will be completed) _____
 Drainage Basin CIMARRON
 Name of Stream _____

4. Water is to be used for (briefly describe proposed use and explain the rate and quantity requested):
IRRIGATION - Authority to finish crop for this year only
Change Apps will be filed for 2019 to adjust rate & quantity

5. Location of place of use:
17-32S-33W
 PU File No. 17668

6. Period of use:
 Commencing date: 9/1/2018
 Ending Date: 12/31/2018 Also enter on Item 12

If off-stream pit, check here .
 Will pit floor intersect water table? Yes No

7. Location of the proposed point of diversion and those of other water users within 1/2 mile shall be indicated on the diagram to the lower-left, scale 1 inch = 2,000 feet. If surface water, indicate on the diagram the course of the stream, and its name. List other D.W.R. permit numbers that cover the requested point(s) of diversion or place of use here:
pd File No. 17668 (ID 1)
offset water from File No. 17668 (ID 2)

FEE SCHEDULE

- The filing fee for an application is based on the maximum amount of water use proposed within a year. Except for storage, the fee is:

Acre-feet	Fee
0-100	\$200.00
101-320	\$300.00
More than 320	\$300.00

 plus \$20 for each additional 100 acre-feet or any part thereof.
- The fee for an application in which storage is requested, is:

Acre-feet	Fee
0-250	\$200.00
More than 250	\$200.00

 plus \$20.00 for each additional 250 acre-feet of storage or any part thereof.

NOTE: If an application requests both direct use and storage, the fee charged shall be as determined under No. 1 or No. 2 above, whichever is greater, but not both fees.

- The fee for an application for a permit to appropriate water for water power or dewatering purposes shall be \$100.00 plus \$200.00 for each 100 cubic feet per second, or part thereof, of the diversion rate requested.
- A request for an extension of time to extend the term of a term permit shall be accompanied by a fee of \$100.00.
- There is a separate application form for domestic use. Do not use this form for domestic use.

CONVERSION FACTORS

1 acre-foot equals 325,851 gallons
 1 million gallons equal 3.07 acre-feet

RECEIVED

FEB 05 2019

Garden City Field Office
 DIVISION OF WATER RESOURCE

Assisted by AM

For Office Use Only: 3 Meets K.A.R. 5-3-1 (YES/NO) Use TRP Source GDS County SW By ASW Date 9/17/18
 F.O. 4 GMD Fee \$ 600 TR # _____ Receipt Date 9/17/18 Check # 17654
 Code TRP

9/19/18 SCANNED

8. For groundwater use, list below all wells within 1/2 mile of the proposed well, and plot locations upon the diagram on reverse side. If additional space is needed, attach a map.

Other wells -

Well A Owner(s): 28014 & 39722 - Owned by Applicant
Address: _____

Well B Owner(s): _____
Address: _____

9. For surface water use, list below the names and addresses of all landowners from a point 1/2 mile upstream to a point 1/2 mile downstream of the tract of land upon which the point of diversion is located. If additional space is needed, attach sheet.

Tract A Owner(s): _____
Address: _____

Tract B Owner(s): _____
Address: _____

10. The owner of the point of diversion, if other than the applicant is (please print):

GREEN PLAINS CATTLE CO LLC 19016 RRT Kismet KS 67859 620-624-6296
(name, address and telephone number)

You must provide evidence of legal access to, or control of, the point of diversion from the landowner or the landowner's authorized representative. Provide a copy of a recorded deed, lease, easement or other document with this application. In lieu thereof, you may sign the following sworn statement:

I have legal access to, or control of, the point of diversion described in this application from the landowner or the landowner's authorized representative. I declare under penalty of perjury that the foregoing is true and correct.

Executed on Sept 7, 2018. Mike Veltro
Applicant's Signature

The applicant must provide the required information or signature irrespective of whether they are the landowner. Failure to complete this portion of the application will cause it to be unacceptable for filing and the application will be returned to the applicant.

11. The applicant states that the information set hereon is true and accurate to the best of his/her knowledge.
12. The applicant agrees to waive any right to a hearing on the matter of abandonment of this appropriation right and further agrees that this appropriation right may be dismissed and terminated upon completion of the proposed project, said dismissal date to be on December 31, 2018 or within any extension of time authorized by the Chief Engineer, Division of Water Resources, Kansas Department of Agriculture.

13. The applicant agrees to provide water to nearby water users, at no charge to said users, should their rights to use water become impaired by the project proposed by this application.

14. Water use contact person (in event emergency contact is needed):

Name: Mike Veltro Telephone No. 620 624-6296
Signature of Applicant Mike Veltro or Authorized Representative Date 9-7-2018
Applicant's Name Printed Mike Veltro Title

DO NOT WRITE BELOW THIS LINE

CONDITIONS OF APPROVAL:

The applicant shall maintain accurate and complete records from which the quantity of water diverted during each calendar year may be readily determined. Accurate and complete records shall be furnished to the Chief Engineer by March 1 following the end of each calendar year. Failure to file the annual water use report by the due date, shall cause the applicant to be subject to a civil penalty.

The use of water herein authorized shall not be made so as to impair any use under existing water rights nor prejudicially and unreasonably affect the public interest.

The Chief Engineer specifically retains jurisdiction in this matter with authority to make such reasonable reductions in the approved rate of diversion and quantity authorized, and such changes in other terms, conditions, and limitation set forth in this approval and permit to proceed as may be deemed to be in the public interest.

See Exhibit "A" for Additional Conditions of Term Permit File No. 20189057

APPLICATION APPROVED
PERMIT NUMBER: 20189057
DATE ISSUED: 9/7/2018
EXPIRATION DATE: 12/31/2018
WATER METER REQUIRED: YES X NO

This is a final agency action as defined in K.S.A. 77-607(b). You may pursue judicial review of this order as provided in the Kansas Act for Judicial Review (K.S.A. 77-601 *et seq.*). A petition for judicial review must be filed in a Kansas court of competent jurisdiction within 30 days after service of this order as provided in K.S.A. 77-613. The agency officer designated to receive service of a petition for judicial review on behalf of the Kansas Department of Agriculture is Chief Legal Counsel, Kansas Department of Agriculture, 1320 Research Park Drive, Manhattan, Kansas 66502, Fax: (785) 564-6777.

CERTIFICATE OF SERVICE


On this ^{4th} day of ~~March~~ ^{February}, 2019, I hereby certify that the foregoing Approval of Term Permit, File No. 20189057, dated ~~February 27, 2019~~ was mailed postage prepaid, first class, US mail to the following:

GREEN PLAINS CATTLE CO LLC
GREEN PLAINS INC
1811 AKSARBEN DR
OMAHA NE 68108

With photocopies to:

Garden City Field Office

GMD 3



Division of Water Resources

EXHIBIT "A"
ADDITIONAL CONDITIONS OF TERM PERMIT
FILE NO. 20189057

The approval of this term permit is subject to the following additional conditions:

That an acceptable water flow meter shall be installed on the diversion works authorized by this permit in accordance with the Kansas Administrative Regulations 5-1-4 through 5-1-12 adopted by the Chief Engineer. This water flow meter shall be used to provide an accurate quantity of water diverted as required by for the annual water use report.

That all diversion works constructed under the authority of this permit into which any type of chemical or other foreign substance will be injected into the water pumped from the diversion works shall be equipped with an in-line, automatic quick-closing, check valve capable of preventing pollution of the source of the water supply. The type of valve installed shall meet specifications adopted by the Chief Engineer and shall be maintained in an operating condition satisfactory to the Chief Engineer.


That all wells with a diversion rate of 100 gallons per minute or more drilled under the authority of this permit shall have a tube or other device installed in a manner acceptable to, and in accordance with specifications adopted by, the Chief Engineer. This tube or device shall be suitable for making water level measurements and shall be maintained in a condition satisfactory to the Chief Engineer.

That the well casing and other appurtenances to said well under this appropriation shall be maintained by the applicant to the satisfaction of the Chief Engineer, Division of Water Resources, Kansas Department of Agriculture. That in the event this application is dismissed or the well under this appropriation should become abandoned by the applicant, the applicant shall cause said well to be plugged in accordance with the requirements of article 30 of the rules and Regulations as adopted by the Kansas Department of Health and Environment.

That the quantity of water approved under this permit is further limited to the quantity which combined with Water Right, File No. 17,668, will provide a total not to exceed 445 acre-feet of water per calendar year for irrigation use on the land described herein.

That the rate of diversion approved under this permit is further limited to the rate which combined with Water Right, File No. 17,668, will provide a maximum diversion rate not in excess of 855 gallons per minute (1.90 c.f.s.) from the authorized point of diversion.

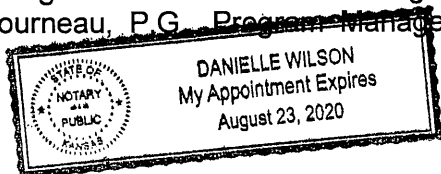
Ordered this 27th day of February, 2019, in Manhattan, Riley County, Kansas.




Lane P. Letourneau, P.G.
Program Manager
Water Appropriation Program
Kansas Department of Agriculture

State of Kansas)
) SS
County of Riley)

The foregoing instrument was acknowledged before me this 27th day of February 2019, by Lane P. Letourneau, P.G., Program Manager, Division of Water Resources, Kansas Department of Agriculture.





Notary Public

Baum, Kristen [KDA]

From: Meyer, Mike [KDA]
Sent: Friday, January 25, 2019 4:14 PM
To: McColloch, Austin
Subject: RE: Recommendation Term Permit File No. 20189057

approve

Mike

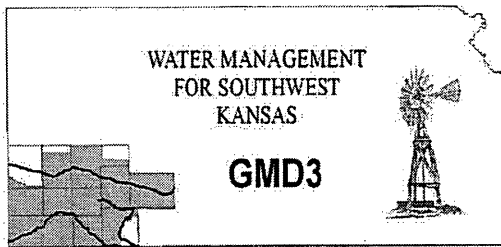
From: McColloch, Austin
Sent: Tuesday, January 22, 2019 3:33 PM
To: Meyer, Mike [KDA] <Mike.Meyer@ks.gov>
Subject: Recommendation Term Permit File No. 20189057

Mike,

Attached is my draft memo for Term Permit, File No. 20189057 submitted by Green Plains Cattle Co LLC. This is for IRR to cover a well under WR 17668, while using the other well authorized by 17668 as offset. Let me know if you have any questions. Also attached is GMD3 recommendation.

Thanks,

Austin McColloch
Ph: (620) 276-2901



Southwest Kansas
Groundwater Management District No. 3
2009 E. Spruce Street
Garden City, Kansas 67846
(620) 275-7147 phone (620) 275-1431 fax
www.gmd3.org

January 18, 2019

Austin J. McColloch
Kansas Department of Ag
Division of Water Resources
2508 N Johns Street
Garden City, Kansas 67846


RE: Temp Permit, File No. 20189057

Dear Austin:

We have completed a review of the application for the above referenced temporary permit. The application is not in conflict with the Management Program of the Southwest Kansas Groundwater Management District No. 3 (GMD3). The applicant is requesting 6AF to finish the 2018 irrigation season and filed the permit prior to the end of the season. Offsets come from the other well under the same base water right that is less than a half mile away, so no new water is being authorized. The applicant will adjust their cropping practices or file the proper changed on irrigation rights they own within the immediate area to correct the problem in the future. The requested additional quantity on this well does not change the minimum spacing requirement on the base right, which meets spacing to all neighboring wells. It is therefore recommended that the application be approved at this time.

Thank you for the opportunity to review the applications and to provide a recommendation. If you have any questions, please don't hesitate to contact us.

Sincerely,



Jason L. Norquest
Assistant Manager

GMD3 Change Review

File No(s): 20189057.

DWR office: GC/HQ.

App filed to change: Temp Permit.

Is Landowner(s) correct in WRIS: Green Plains Cattle Co.

If NO, is documentation included?

Is Water Use Correspondent correct in WRIS? Yes.

If NO, is documentation included?

Regulation(s) Reviewed: KAR

Point of diversion ID No(s) being changed.

	ft. North	ft. West				
Authorized PD						
Proposed PD						
Difference	0	0				
a2 + b2 = c2	0	0	0			

GPS for proposed PD: Lat: Long: .

Is proposed PD stacking on existing WRs? 17668 ID1.

Is Proposed PU overlapping existing WRs? 17668 (both PDs)

Land Owner(s) notified: .

Name . Name .

Address . Address .

Zip . Zip .

Neighboring certified well(s) notified: .

Name . Name .

Address . Address .

Zip . Zip .

Domestic well(s) notified: .

Name . Name .

Address . Address .

Zip . Zip .

Base Acres: .

Perfected Acres: .

Irr. Return-Flow %

App filed to cover overpumping in 2018 season. Application was filed prior to the end of the season and not after the fact.

Request is for 6AF added to the 210AF authorized for 216AF total, which does not effect the minimum spacing requirement on the base WR.


Offset from the other PD under the same base water right. Same water right and the PDs are within a half mile of each other.

Is a waiver needed: No.

Final Recommendation: After review of all available information, it appears that the current area rules are met. Application is not requesting any additional quantity that

GMD3 Change Review

effects current spacing, so spacing is still met. Offset coming from well under same WR, less than half mile away, so no new water is being requested. Applicant stated that they are working on a permanent solution to fix the problem in the future, either by changing practices or through change applications. Staff therefore recommends approval of the application to finish out 2018 season.

A handwritten signature in black ink, appearing to be the initials 'J.M.' or similar, written in a cursive style.

AMOUNT STATISTICS REPORT FOR POINTS OF DIVERSION UNDER A 17668 00

#####

AMOUNT STATISTICS REPORT FOR POINTS OF DIVERSION UNDER A 17668 00 IRR

Water Right and Points of Diversion Within 1.00 miles of point defined as:

3800 Feet North and 2100 Feet West of the Southeast Corner of Section 17 T 32S R 33W

GROUNDWATER ONLY

File Number	Use	ST	SR	Dist (ft)	Q4	Q3	Q2	Q1	FeetN	FeetW	Sec	Twp	Rng	ID	Batt	Auth_Quan	Add_Quan	Unit
A__ 17668 00	IRR	NK	G	0	--	NC	W2	NE	3800	2100	17	32	33W	1		210.00	210.00	AF
Same				2351	--	SW	NW	SE	1450	2100	17	32	33W	2		235.00	235.00	AF
A__ 26620 00	IRR	NK	G	5205	--	NW	SW	NE	3900	2000	18	32	33W	1		272.00	272.00	AF
A__ 27288 D1	IRR	NK	G	3394	--	--	NC	SW	1300	3980	8	32	33W	3		262.00	262.00	AF
A__ 28014 00	STK	NK	G	4005	--	SW	SE	NW	3226	3394	16	32	33W	5		278.25	.00	AF
Same				2513	--	NW	NW	NW	5150	5271	16	32	33W	6		100.00	.00	AF
A__ 39722 00	STK	NK	G	2513	--	NW	NW	NW	5150	5271	16	32	33W	6		311.00	176.09	AF
T__ 20189057 00	IRR	AY	G	0	--	NC	W2	NE	3800	2100	17	32	33W	1		6.00	6.00	AF

← offset

Total Net Quantities Authorized:	Direct	Storage
Total Requested Amount (AF) =	6.00	.00
Total Permitted Amount (AF) =	.00	.00
Total Inspected Amount (AF) =	.00	.00
Total Pro_Cert Amount (AF) =	.00	.00
Total Certified Amount (AF) =	1155.09	.00
Total Vested Amount (AF) =	.00	.00
TOTAL AMOUNT (AF) =	1161.09	.00

Spacing Good

An * after the source of supply indicates a pending application for change under the file number.
 An * after the ID indicates a 15 AF exemption was granted under the file number.
 A "G" in the Batt column indicates the GEO CTR of a battery. A "B" indicates a well in the battery.
 The number in the Batt column is the number of wells in the battery.

Water Rights and Points of Diversion Within 1.00 miles of point defined as:
 3800 Feet North and 2100 Feet West of the Southeast Corner of Section 17 T 32S R 33W

GROUNDWATER ONLY

WATER USE CORRESPONDENTS:

File Number	Use	ST	SR
A__ 17668 00	IRR	NK	G
>	GREEN PLAINS CATTLE CO LLC		
>	19016 ROAD I		
>	KISMET KS 67859		

A__ 26620 00	IRR	NK	G
>	BOLES LAND & CATTLE LP		
>	PO BOX 1595		
>	LIBERAL KS 67905		

A__ 27288 D1	IRR	NK	G
>	FRANZ LAND CO (SEWARD)		
>	J H HAY		
>	PO BOX 2707		

Spacing between wells within 1/2 mile for offset

> LIBERAL KS 67905

>-----
 A__ 28014 00 STK NK G
 > GREEN PLAINS CATTLE CO LLC
 >
 > 19016 ROAD I
 > KISMET KS 67859
 >-----

A__ 39722 00 STK NK G
 > GREEN PLAINS CATTLE CO LLC
 >
 > 19016 ROAD I
 > KISMET KS 67859
 >-----

T_20189057 00 IRR AY G
 > GREEN PLAINS CATTLE CO LLC
 > GREEN PLAINS INC
 > 1811 AKSARBEN DR
 > OMAHA NE 68108
 >-----

** 6AF does not
 change spacing requirements*

=====

AMOUNT STATISTICS REPORT FOR POINTS OF DIVERSION UNDER A 17668 00 IRR

Water Right and Points of Diversion Within 1.00 miles of point defined as:

1450 Feet North and 2100 Feet West of the Southeast Corner of Section 17 T 32S R 33W

GROUNDWATER ONLY

File Number	Use	ST	SR	Dist (ft)	Q4	Q3	Q2	Q1	FeetN	FeetW	Sec	Twp	Rng	ID	Batt	Auth_Quan	Add_Quan	Unit
A__ 16613 00	IRR	NK	G	4066	--	NE	NE	NE	5000	300	19	32	33W	1		292.00	292.00	AF
A__ 17668 00	IRR	NK	G	2351	--	NC	W2	NE	3800	2100	17	32	33W	1		210.00	210.00	AF
Same				0	--	SW	NW	SE	1450	2100	17	32	33W	2		235.00	235.00	AF
A__ 28014 00	STK	NK	G	4356	--	SW	SE	NW	3226	3394	16	32	33W	5		278.25	.00	AF
Same				4283	--	NW	NW	NW	5150	5271	16	32	33W	6		100.00	.00	AF
A__ 39722 00	STK	NK	G	4283	--	NW	NW	NW	5150	5271	16	32	33W	6		311.00	176.09	AF
A__ 41286 00	IRR	NK	G	2967	--	NE	SW	NE	3880	1920	20	32	33W	4		240.00	240.00	AF
T_20189057 00	IRR	AY	G	2351	--	NC	W2	NE	3800	2100	17	32	33W	1		6.00	6.00	AF

Total Net Quantities Authorized:	Direct	Storage
Total Requested Amount (AF) =	6.00	.00
Total Permitted Amount (AF) =	.00	.00
Total Inspected Amount (AF) =	.00	.00
Total Pro_Cert Amount (AF) =	.00	.00
Total Certified Amount (AF) =	1153.09	.00
Total Vested Amount (AF) =	.00	.00
TOTAL AMOUNT (AF) =	1159.09	.00

An * after the source of supply indicates a pending application for change under the file number.
 An * after the ID indicates a 15 AF exemption was granted under the file number.
 A "G" in the Batt column indicates the GEO CTR of a battery. A "B" indicates a well in the battery.
 The number in the Batt column is the number of wells in the battery.

Water Rights and Points of Diversion Within 1.00 miles of point defined as:

1450 Feet North and 2100 Feet West of the Southeast Corner of Section 17 T 32S R 33W

GROUNDWATER ONLY

WATER USE CORRESPONDENTS:

=====

File Number Use ST SR

A_ 16613 00 IRR NK G
> GREEN PLAINS CATTLE CO LLC
>
> 19016 ROAD I
> KISMET KS 67859

A_ 17668 00 IRR NK G
> GREEN PLAINS CATTLE CO LLC
>
> 19016 ROAD I
> KISMET KS 67859

A_ 28014 00 STK NK G
> GREEN PLAINS CATTLE CO LLC
>
> 19016 ROAD I
> KISMET KS 67859

A_ 39722 00 STK NK G
> GREEN PLAINS CATTLE CO LLC
>
> 19016 ROAD I
> KISMET KS 67859

A_ 41286 00 IRR NK G
> GREEN PLAINS CATTLE CO LLC
>
> 19016 ROAD I
> KISMET KS 67859

T_20189057 00 IRR AY G
> GREEN PLAINS CATTLE CO LLC
> GREEN PLAINS INC
> 1811 AKSARBEN DR
> OMAHA NE 68108

=====

#####

STATE OF KANSAS



DEPARTMENT OF AGRICULTURE
1320 RESEARCH PARK DRIVE
MANHATTAN, KS 66502
PHONE: (785) 564-6700
FAX: (785) 564-6777

900 SW JACKSON, ROOM 456
TOPEKA, KS 66612
PHONE: (785) 296-3556
www.agriculture.ks.gov

GOVERNOR JEFF COLYER, M.D.
JACKIE McCLASKEY, SECRETARY OF AGRICULTURE

September 19, 2018

FILE COPY

GREEN PLAINS CATTLE CO, LLC
19016 ROAD I
KISMET, KS 67859

Re: Application,
File No. 20189057

Dear Sir or Madam:

The purpose of this letter is to correct the file number assigned to your Application for Term Permit. In a letter from our office dated, September 18, 2018, your application was erroneously assigned File No. 20189056. The correct File No. is 20189057.

For all future reference to your Application Term Permit in Seward County, please use File No. 20189057.

If you have any questions, please contact us at 785-564-6637. If you call, please reference the file number so we can help you more efficiently.

Sincerely,

Kristen A. Baum
New Application Unit Supervisor
Division of Water Resources

AJW: dlw

pc: GARDEN CITY Field Office
GMD 3

RECEIVED

FEB 05 2019

Garden City Field Office
DIVISION OF WATER RESOURCES

SCANNED

STATE OF KANSAS

DEPARTMENT OF AGRICULTURE
1320 RESEARCH PARK DRIVE
MANHATTAN, KS 66502
PHONE: (785) 564-6700
FAX: (785) 564-6777



900 SW JACKSON, ROOM 456
TOPEKA, KS 66612
PHONE: (785) 296-3556
www.agriculture.ks.gov

GOVERNOR JEFF COLYER, M.D.
JACKIE McCLASKEY, SECRETARY OF AGRICULTURE

9/18/2018

GREEN PLAINS CATTLE CO, LLC
19016 ROAD I
KISMET, KS 67859

RE: Application, File No. **20189056**

Dear Sir or Madam:

The Division of Water Resources (Division) has received your application for a permit to appropriate water for beneficial use. Your application has been assigned the file number referenced above. Please be aware that the Division may have a large number of pending applications on hand at times and makes every attempt to process them in the order in which they are received. You will be contacted if additional information is required.

Please note, this letter only acknowledges receipt of your application and does not guarantee approval. In accordance with the provisions of the Kansas Water Appropriation Act, the use of water as proposed prior to approval of the application is unlawful.

Additional information about the process may be found on our website at agriculture.ks.gov/divisions-programs/dwr. If you have any other questions, please contact our office at 785-564-6640 or your local Garden City Field Office at 620-276-2901. If you call, please reference the file number so we can help you more efficiently.

Sincerely,

Kristen A. Baum
New Application Unit Supervisor
Division of Water Resources

RECEIVED
FEB 05 2019
Garden City Field Office
DIVISION OF WATER RESOURCES

SCANNED



January 18, 2019
12:01 PM

DISCLAIMER: This map is not intended for conveyances, nor is it a legal survey. The information is presented on a best-efforts basis, and should not be relied upon for making financial, survey, legal or other commitments.

Wells	CON	FPR	MUN	THX
Other	DEW	HYD	REC	Empty
IRR	DOM	IND	STK	Sections

