

Kansas Department of Agriculture
 Division of Water Resources
CHANGE: P/D WORKSHEET

1. File Number: 22779	2. Status Change Date:	3. Change Num: C2	4. Field Office: 4	5. GMD:
6. Status: <input checked="" type="checkbox"/> Approved <input type="checkbox"/> Denied by DWR/GMD <input type="checkbox"/> Dismiss by Request/Failure to Return				7. Filing Date of Change:
8a. Applicant(s) Person ID <u>10373</u> New to system <input type="checkbox"/> Add Seq# _____ LEMON MCCOY & JENNINGS Attn: FIRST NATIONAL BANK BLDG STE 200 PO BOX 987 PRATT, KS 67124-0987		8c. Landowner(s) Person ID <u>53512</u> New to system <input type="checkbox"/> Add Seq# _____ MAPLE CREEK FARMS LLC Attn: ERM DEPARTMENT 2801 HURLIMAN RD GUYMON, OK 73942		
8b. Landowner(s) Person ID _____ New to system <input type="checkbox"/> Add Seq# _____ 8a		8d. WUC Person ID _____ New to system <input type="checkbox"/> Add Seq# _____ 8a – IRR portion 8c – STK potion		
9. Documents and Enclosure(s): <input checked="" type="checkbox"/> DWR Meter(s) Date to Comply: <u>12/31/2020</u> <input checked="" type="checkbox"/> N & P Date to Comply: <u>12/31/2021</u> <input type="checkbox"/> Anti-Reverse Meter <input type="checkbox"/> Meter Seal <input checked="" type="checkbox"/> Check Valve <input checked="" type="checkbox"/> N & P Form <input checked="" type="checkbox"/> Water Tube <input type="checkbox"/> Driller Copy <input type="checkbox"/> H & E Letter <input type="checkbox"/> Conservation Plan Date Required: _____ Date Approved: _____ Date to Comply: _____				
10. Use Made of Water From: _____ To: _____				
Date Prepared: 12/20/2019 By: AM Date Entered: _____ By: _____				

File No. 22779	11. County: WH	Basin: WHITEWOMAN CREEK	Stream:	Formation Code: 211	Special Use:						
12. Points of Diversion											
CHK	Qualifier		Rate and Quantity		Additional						
MOD	S T R ID 'N 'W		Authorized		Rate						
DEL	P DIV		Rate gpm		Quantity af						
ENT	Comment (AKA Line)		Rate gpm		Quantity af						
IRR USE											
CHK	29008	SW SW NW	8	20S 38W 2	2803	5209	490	235.5	490	235.5	NONE
DEL	14054										
ENT	SE NE NW		8	20S 38W	4106	2824	490	235.5	490	235.5	NONE
STK USE											
CHK	64455										
CHK	64456										
CHK	64457										
CHK	64458										
13. Storage: Rate _____ NF _____ Quantity _____ ac/ft _____ Additional Rate _____ NF _____ Additional Quantity _____ ac/ft											
14. Limitation: _____ af/yr at _____ gpm (_____ cfs) when combined with file number(s) _____											
Limitation: _____ af/yr at _____ gpm (_____ cfs) when combined with file number(s) _____											
16. Place of Use											
CHK	Qualifier		Rate and Quantity		Additional						
MOD	S T R ID		Authorized		Rate						
DEL	P USE		Rate gpm		Quantity af						
ENT	Comment (AKA Line)		Rate gpm		Quantity af						
IRR USE											
CHK	8746										
CHK	11523										
STK USE											
CHK	53077										
Base Acres: _____ Year: _____ Minimum Reasonable Quantity: _____											
Comments: _____											

Garden City Field Office
4532 W. Jones, Suite B
Garden City, KS 67846



Phone: 620-276-2901
Fax: 620-276-9315
www.agriculture.ks.gov

Mike Beam, Secretary

Laura Kelly, Governor

December 20, 2019

LEMON MCCOY & JENNINGS
Attn: FIRST NATIONAL BANK BLDG
STE 200 PO BOX 987
PRATT, KS 67124-0987

RE: Water Right, File No. 22779

Dear Sir or Madam:

Enclosed is the order executed by the designee of the Chief Engineer, Division of Water Resources, Kansas Department of Agriculture, approving the application for change under the above referenced file number.

Your attention is directed to the enclosures and to the terms, conditions, and limitations specified in this approval for change. A condition of this approval is that an acceptable water flow meter must be installed on the diversion works authorized under the referenced file number and meet current specifications. Please return the required notification of completion of the diversion works and installation of the required meter as soon as these actions are completed.

Since the order modifies the original document referred to above, it should be recorded with the Register of Deeds as other instruments affecting real estate.

Should you have any questions, please feel free contact this office. If you would prefer, you could arrange an appointment for additional assistance.

Sincerely,

A handwritten signature in blue ink that reads "Austin J. McColloch".

Austin J. McColloch
Assistant Water Commissioner

AM:
enclosures

pc:
Maple Creek Farms LLC


CERTIFICATE OF SERVICE

On this 20th day of December, 2019, I hereby certify that the foregoing Approval of Application for Change in Point of Diversion, Water Right, File No. 22,779 dated 20th day of December, 2019 was mailed postage prepaid, first class, US mail to the following:

LEMON MCCOY & JENNINGS
Attn: FIRST NATIONAL BANK BLDG
STE 200 PO BOX 987
PRATT, KS 67124-0987

Pc:

MAPLE CREEK FARMS LLC
Attn: ERM DEPARTMENT
2801 HURLIMAN RD
GUYMON, OK 73942



Division of Water Resources Staff

Submit completed application to:
 Kansas Department of Agriculture
 Division of Water Resources
 Field Office for your area.
 Call for address:

Topeka -- (785) 296-5733
 Stafford -- (620) 234-5311
 Stockton -- (785) 425-6787
 Garden City -- (620) 276-2901
<http://agriculture.ks.gov/dwr>

DWR FIELD OFFICE APPLICATION FOR APPROVAL TO CHANGE THE PLACE OF USE AND/OR THE POINT OF DIVERSION



STATE OF KANSAS

Filing Fee Must Accompany the Application, K.S.A. 82a-708b(b), as amended.
 Fee Schedule is on the third page of this application form.

Paragraph Nos. 1, 2, 3 & 5 must be completed. Complete all other applicable portions. If change in point of diversion is greater than 100 feet, or if place of use will be changed, include a topographic map or detailed plat showing the authorized and proposed point(s) of diversion and/or place of use.

File No. 22779

RECEIVED
 1:00pm
 DEC 16 2019

Garden City Field Office
 DIVISION OF WATER RESOURCES

1. Application is hereby made for approval of the Chief Engineer to change the (check one or both):

Place of Use Point of Diversion

under the water right which is the subject of this application in accordance with the conditions described below.

The source of supply is: Groundwater Surface water

2. Name and address of Applicant: LEMON MCCOY & JENNINGS 223 S. Main St.
STE 200 PO BOX 987 PRATT, KS 67124 - 0987

Phone Number: () Email address: _____

Name and address of Water Use Correspondent Blake Himmelwright, manager of Lemon-McCoy-Jennings
STE 200 PO BOX 987 PRATT, KS 67124 - 0987

Phone Number: (620) 672-5578 Email address: blakehimmel@gmail.com

3. The presently authorized place of use is:

Owner of Land ---- NAME: Lemon-McCoy - Jennings
 ADDRESS: _____

(If there is more than one landowner, attach supplemental sheets as necessary.)

Sec.	Twp.	Range	NE¼				NW¼				SW¼				SE¼				TOTAL ACRES
			NE¼	NW¼	SW¼	SE¼	NE¼	NW¼	SW¼	SE¼	NE¼	NW¼	SW¼	SE¼	NE¼	NW¼	SW¼	SE¼	
7	20	38	40	40	40	40													160
8	20	38					40	40	40	40									160

4. If this application is for a change in place of use, it is proposed that the place of use be changed to:

Owner of Land ---- NAME: _____
 ADDRESS: _____

(If there is more than one landowner, attach supplemental sheets as necessary.)

Sec.	Twp.	Range	NE¼				NW¼				SW¼				SE¼				TOTAL ACRES
			NE¼	NW¼	SW¼	SE¼	NE¼	NW¼	SW¼	SE¼	NE¼	NW¼	SW¼	SE¼	NE¼	NW¼	SW¼	SE¼	
7	20	38	40	40	40	40													160
8	20	38					40	40	40	40									160

For Office Use Only: Code _____ Fee \$ <u>100.00</u> TR # _____ Receipt Date <u>12-16-19</u> Check # <u>009003</u>

5. **Presently authorized point of diversion:**
 One in the SE Quarter of the NE Quarter of the NW Quarter of Section 8, Township 20 South, Range 38 (W), in WICHITA County, Kansas, 4046 feet North 2824 feet West of Southeast corner of section.
 Authorized Rate 490 gpm Authorized Quantity 235.5 AF Depth of well _____ (feet)
 (DWR use only: Computer ID No. _____ GPS _____ feet North _____ feet West)
 This point will not be changed This point will be changed as follows: No change, point better described with GPS as follows:
Proposed point of diversion: (Complete only if change is requested or if existing point is better described by GPS)
 One in the SE Quarter of the NE Quarter of the NW Quarter of Section 8, Township 20 South, Range 38 (W), in WICHITA County, Kansas, 4106 feet North 2824 feet West of Southeast corner of section.
 Proposed Rate 490 gpm Proposed Quantity 235.5 af Proposed well depth (feet) 235'
 This point is: Additional Well Geo Center List other water rights that will use this point _____
↳ a replacement well (the old well collapsed)

6. **Presently authorized point of diversion:**
 One in the SW Quarter of the SW Quarter of the NW Quarter of Section 8, Township 20 South, Range 38 (W), in WICHITA County, Kansas, 2803 feet North 5209 feet West of Southeast corner of section.
 Authorized Rate _____ Authorized Quantity _____ Depth of well _____ (feet)
 (DWR use only: Computer ID No. _____ GPS _____ feet North _____ feet West)
 This point will not be changed This point will be changed as follows: No change, point better described with GPS as follows:
Proposed point of diversion: (Complete only if change is requested or if existing point is better described by GPS)
 One in the _____ Quarter of the _____ Quarter of the _____ Quarter of Section _____, Township _____ South, Range _____ (E/W), in _____ County, Kansas, _____ feet North _____ feet West of Southeast corner of section.
 Proposed Rate _____ Proposed Quantity _____ Proposed well depth (feet) _____
 This point is: Additional Well Geo Center List other water rights that will use this point _____

7. The changes herein are desired for the following reasons?
 (please be specific) The old well collapsed

8. If a well, is the test hole log attached? Yes No


9. The change(s) (was)(will be) completed by?
March 2020

10. If the point of diversion is a well:
 (a) What are you going to do with the old well?
plug it
 (b) When will this be done? March 2020

11. Groundwater Management District recommendation attached? Yes No

12. Assisted by AM/GCFO

13a. If the proposed point of diversion will be relocated more than 300 feet but within 2,640 feet of the existing point of diversion, attach a topographic map or aerial photograph. For groundwater sources, show all wells (including domestic) within one-half mile of the proposed point of diversion and the names and mailing addresses of the owners. For surface water sources, show the names and addresses of the landowner(s) one-half mile downstream and one-half mile upstream from your property lines



13b. If the proposed point of diversion will be relocated within 300 feet of the existing point of diversion, indicate its location on the diagram shown above in relation to the existing point of diversion. (PLEASE NOTE: The "X" in center of diagram above represents the presently authorized point of diversion.)

APPLICATION FOR APPROVAL TO CHANGE
THE PLACE OF USE AND/OR POINT OF DIVERSION
SUPPLEMENTAL SHEET
FILE NO. 22779 (STK)
MAKE ADDITIONAL COPIES AS NECESSARY

3. *Continued:* The presently authorized place of use is:

Owner of Land ---- NAME: MAPLE CREEK FARMS LLC - ERM DEPARTMENT
ADDRESS: 2801 HURLIMAN RD GUYMON OK 73942

Sec.	Twp.	Range	NE¼				NW¼				SW¼				SE¼				TOTAL ACRES
			NE¼	NW¼	SW¼	SE¼	NE¼	NW¼	SW¼	SE¼	NE¼	NW¼	SW¼	SE¼	NE¼	NW¼	SW¼	SE¼	
5	20S	38W					SWINE FARM - (E2 SE)												

Owner of Land ---- NAME: _____
ADDRESS: _____

Sec.	Twp.	Range	NE¼				NW¼				SW¼				SE¼				TOTAL ACRES
			NE¼	NW¼	SW¼	SE¼	NE¼	NW¼	SW¼	SE¼	NE¼	NW¼	SW¼	SE¼	NE¼	NW¼	SW¼	SE¼	

Owner of Land ---- NAME: _____
ADDRESS: _____

Sec.	Twp.	Range	NE¼				NW¼				SW¼				SE¼				TOTAL ACRES
			NE¼	NW¼	SW¼	SE¼	NE¼	NW¼	SW¼	SE¼	NE¼	NW¼	SW¼	SE¼	NE¼	NW¼	SW¼	SE¼	

4. *Continued:* If this application is for a change in place of use, it is proposed that the place of use be changed to:

Owner of Land ---- NAME: MAPLE CREEK FARMS LLC - ERM DEPARTMENT
ADDRESS: 2801 HURLIMAN RD GUYMON OK 73942

Sec.	Twp.	Range	NE¼				NW¼				SW¼				SE¼				TOTAL ACRES
			NE¼	NW¼	SW¼	SE¼	NE¼	NW¼	SW¼	SE¼	NE¼	NW¼	SW¼	SE¼	NE¼	NW¼	SW¼	SE¼	
5	20S	38W					SWINE FARM - (E2 SE)												

Owner of Land ---- NAME: _____
ADDRESS: _____

Sec.	Twp.	Range	NE¼				NW¼				SW¼				SE¼				TOTAL ACRES
			NE¼	NW¼	SW¼	SE¼	NE¼	NW¼	SW¼	SE¼	NE¼	NW¼	SW¼	SE¼	NE¼	NW¼	SW¼	SE¼	

Owner of Land ---- NAME: _____
ADDRESS: _____

Sec.	Twp.	Range	NE¼				NW¼				SW¼				SE¼				TOTAL ACRES
			NE¼	NW¼	SW¼	SE¼	NE¼	NW¼	SW¼	SE¼	NE¼	NW¼	SW¼	SE¼	NE¼	NW¼	SW¼	SE¼	

APPLICATION FOR APPROVAL TO CHANGE
THE PLACE OF USE AND/OR POINT OF DIVERSION
SUPPLEMENTAL SHEET
FILE NO. 22779 (STK)

Presently authorized point of diversion: GEO CTR

One in the SW Quarter of the SE Quarter of the SE Quarter
of Section 5, Township 20S South, Range 38W (E/W),
in WICHITA County, Kansas, 50 feet North 694 feet West of Southeast corner of section.

Authorized Rate _____ Authorized Quantity _____ Depth of well _____ (feet)

(DWR use only: Computer ID No. _____ GPS _____ feet North _____ feet West)

This point will not be changed This point will be changed as follows: No change, point better described with GPS as follows:

Proposed point of diversion: (Complete only if change is requested)

One in the _____ Quarter of the _____ Quarter of the _____ Quarter
of Section _____, Township _____ South, Range _____ (E/W),
in _____ County, Kansas, _____ feet North _____ feet West of Southeast corner of section.

Proposed Rate _____ Proposed Quantity _____ Proposed well depth (feet) _____

This point is: Additional Well Geo Center List other water rights that will use this point _____

Presently authorized point of diversion: BATT 1 OF 3

One in the SW Quarter of the SE Quarter of the SE Quarter
of Section 5, Township 20S South, Range 38W (E/W),
in WICHITA County, Kansas, 50 feet North 850 feet West of Southeast corner of section.

Authorized Rate _____ Authorized Quantity _____ Depth of well _____ (feet)

(DWR use only: Computer ID No. _____ GPS _____ feet North _____ feet West)

This point will not be changed This point will be changed as follows: No change, point better described with GPS as follows:

Proposed point of diversion: (Complete only if change is requested)

One in the _____ Quarter of the _____ Quarter of the _____ Quarter
of Section _____, Township _____ South, Range _____ (E/W),
in _____ County, Kansas, _____ feet North _____ feet West of Southeast corner of section.

Proposed Rate _____ Proposed Quantity _____ Proposed well depth (feet) _____

This point is: Additional Well Geo Center List other water rights that will use this point _____

Presently authorized point of diversion: BATT 1 OF 3

One in the SW Quarter of the SE Quarter of the SE Quarter
of Section 5, Township 20S South, Range 38W (E/W),
in WICHITA County, Kansas, 50 feet North 688 feet West of Southeast corner of section.

Authorized Rate _____ Authorized Quantity _____ Depth of well _____ (feet)

(DWR use only: Computer ID No. _____ GPS _____ feet North _____ feet West)

This point will not be changed This point will be changed as follows: No change, point better described with GPS as follows:

Proposed point of diversion: (Complete only if change is requested)

One in the _____ Quarter of the _____ Quarter of the _____ Quarter
of Section _____, Township _____ South, Range _____ (E/W),
in _____ County, Kansas, _____ feet North _____ feet West of Southeast corner of section.

Proposed Rate _____ Proposed Quantity _____ Proposed well depth (feet) _____

This point is: Additional Well Geo Center List other water rights that will use this point _____

Presently authorized point of diversion: BATT 1 OF 3

One in the SE Quarter of the SE Quarter of the SE Quarter
of Section 5, Township 20S South, Range 38W (E/W),
in WICHITA County, Kansas, 50 feet North 544 feet West of Southeast corner of section.

Authorized Rate _____ Authorized Quantity _____ Depth of well _____ (feet)

(DWR use only: Computer ID No. _____ GPS _____ feet North _____ feet West)

This point will not be changed This point will be changed as follows: No change, point better described with GPS as follows:

Proposed point of diversion: (Complete only if change is requested)

One in the _____ Quarter of the _____ Quarter of the _____ Quarter
of Section _____, Township _____ South, Range _____ (E/W),
in _____ County, Kansas, _____ feet North _____ feet West of Southeast corner of section.

Proposed Rate _____ Proposed Quantity _____ Proposed well depth (feet) _____

This point is: Additional Well Geo Center List other water rights that will use this point _____

14. If the proposed groundwater point of diversion is 300 or fewer feet from the existing point of diversion, complete the following:

- (a) Does the undersigned represent all owners of the currently authorized place(s) of use identified in this application?
 Yes No (If no, all owners must sign this application.)
- (b) Will the ownership interest of any owner of the currently authorized place(s) of use identified in this application be adversely affected if this application is approved as requested?
 Yes No (If yes, all owners must sign this application.)
- (c) If this application is not approved expeditiously, will there be substantial damage to property, public health or safety?
 Yes No (If no, all owners must sign this application.)

If the application proposes a surface water change in point of diversion, a groundwater change in point of diversion greater than 300 feet, or a change in place of use, the application must be signed by all owners of the currently authorized place of use, or their duly authorized agent (attach notarized statement authorizing representation).


I hereby verify, being first duly sworn upon my oath or affirmation and under penalty of perjury, that I am of lawful age and the owner, the spouse of the owner, or a duly authorized agent of the owner(s) to make this application on their behalf, in regards to the water right(s) to which this application pertains. I further verify that the statements contained in this application are true, correct and complete.

Dated at Pratt, Kansas, this 12th day of December, 20 19.

Lemon - McCoy - Jennings
 by [Signature] _____ (Owner) _____ (Spouse)
Blake Himmelwright, manager
 _____ (Please Print) _____ (Please Print)
 _____ (Owner) _____ (Spouse)
 _____ (Please Print) _____ (Please Print)
 _____ (Owner) _____ (Spouse)
 _____ (Please Print) _____ (Please Print)

State of Kansas }
County of Pratt } SS

I hereby certify that the foregoing application was signed in my presence and sworn to before me this 12th day of December, 20 19.

 Kourtenay A. Householter
 _____ Notary Public

My Commission Expires 1-26-20

ONLY COMPLETE APPLICATIONS WILL BE PROCESSED. To be complete, all of the applicable portions of the application form must be completed with accurate information; maps, if necessary, must be included; signatures of all the appropriate owners' must be affixed to the application and notarized; and the appropriate fee must be paid.

FEE SCHEDULE

Each application to change the place of use or the point of diversion under this section shall be accompanied by the application fee set forth in the schedule below: Make checks payable to: **Kansas Department of Agriculture**

- (1) Application to change a point of diversion 300 feet or less \$100
- (2) Application to change a point of diversion more than 300 feet \$200
- (3) Application to change the place of use \$200

SUMMARY ORDER APPROVING APPLICATION FOR CHANGE AND IMPOSING CONDITIONS

This Summary Order is issued under authority of K.S.A. 82a-708b, as amended, and K.A.R. 5-5-1, *et seq.* and other applicable provisions of the *Kansas Water Appropriation Law, K.S.A. 82a-701 et. seq.*, and rules and regulations promulgated thereunder, With the exception of those conditions expressly contained herein, this Summary Order does not change the terms, conditions and limitations of File No. 22779.

1. A change application was received on December 16, 2019 requesting that the place of use and / or point of diversion authorized under the above-referenced file number be changed as described in the application.
2. On and after the effective date of this summary order, the authorized place(s) of use shall be located substantially as shown on the topographic map accompanying the application to change the place of use. Applicable Not Applicable
3. The change in point of diversion shall not impair existing rights and shall be limited to the same source or sources of water as previously authorized. The point of diversion authorized by this summary order shall be located within a 50 foot radius of the authorized point(s) of diversion. Applicable Not Applicable
4. The point(s) of diversion described herein is administratively corrected to be more accurately described using the Global Positioning System (GPS), as described in the application. Applicable Not Applicable
5. The point(s) of diversion authorized herein shall not actually be located more than 300 feet from the previously authorized point(s) of diversion. Applicable Not Applicable
6. As required by K.A.R. 5-3-5d, if the works for diversion is a well with a diversion rate of 100 gallons per minute or more, a tube or other device suitable for making water level measurements shall be installed, operated and maintained in accordance with K.A.R. 5-6-13. Applicable Not Applicable
7. **The owner of the authorized place(s) of use shall properly install an acceptable water flow meter on or before December 31, 2020, or before the first use of water, whichever occurs first.** The water flow meter shall be installed, operated and maintained in accordance with K.A.R. 5-1-4 through 5-1-12. As required by K.S.A. 82a-732, as amended, and K.A.R. 5-3-5e, the owner shall maintain records and report the reading of the water flow meter and the total quantity of water diverted annually to the Chief Engineer by March 1 following the end of each calendar year. Applicable Not Applicable
8. **Installation of the works for diversion of water shall be completed on or before December 31, 2020, or within any authorized extension of time.** By March 1, 2021 the applicant shall notify the Chief Engineer that construction of the works for diversion has been completed, on the form provided by the Chief Engineer, as required by K.A.R. 5-8-4e. Applicable Not Applicable
9. **The completed well log shall be submitted with the required notice.** Applicable Not Applicable
10. All diversion works into which any type of chemical or other foreign substance will be injected into the water shall be equipped with an in-line, automatic, quick-closing check valve capable of preventing pollution of the source of the water supply. The check valve(s) shall be installed, operated and maintained in accordance with K.A.R. 5-3-5c. Applicable Not Applicable
11. Additional Conditions are attached. Yes No
12. In accordance with K.S.A. 82a-708a, as amended, and K.A.R. 5-5-14, all of the owners of the authorized place(s) of use of water appropriated under the above-referenced file number are responsible for compliance with its terms, conditions and limitations, as amended and/or supplemented by this Summary Order, and with applicable provisions of the *Kansas Water Appropriation Law* and the *Rules and Regulations* promulgated thereunder. Failure to comply with these provisions may result in civil penalties pursuant to K.S.A. 82a-737, as amended, and/or the suspension or revocation and dismissal of the water or appropriation right or any other enforcement actions authorized by law.

Administrative Appeal and Effective Date of Order

If you are aggrieved by this order, pursuant to K.S.A. 82a-1901, you may request an evidentiary hearing before the Chief Engineer or request administrative review by the Secretary of Agriculture. A request for hearing by the Chief Engineer must be filed within **15 days** of service of this Order and a request for administrative review by the Secretary must be filed within **30 days** pursuant to K.S.A. 77-531. Any request for administrative review must state a basis for review pursuant to K.S.A. 77-527. File any request with **Kansas Department of Agriculture, Legal Division, 1320 Research Park Drive, Manhattan, KS 66502**. Failure to timely request a hearing or review may preclude review under the Kansas Judicial Review Act.

For Use by Register of Deeds

FOR OFFICE USE ONLY

APPLICATION APPROVED AND SUMMARY ORDER ISSUED

By: Austin McColloch
 Duly Authorized Designee of the Chief Engineer
 (Print Name): Austin McColloch
 Division of Water Resources - Kansas Department of Agriculture
 Date of Issuance: December 20, 2019
 State of Kansas)
) SS
 County of Tinney)
 Acknowledged before me on December 20, 2019
 by Austin McColloch
 Signature: Julie Jones
 Notary Public



TEST LOG

Woofter Pump & Well, Inc.

NAME: Steve Long/Blake Himmelwright

1024 Oak, P.O. Box 689

DATE: 12/4/2019

Hoxie, Kansas 67740

TEST # 5

Ph (785)-675-3991, Fax (785)-675-3990

LEGAL: 60' North of existing

E-Mail woofpw@ruraltel.net

N 38 19.957

W 101 32.413

Static: _____

Total Depth: 220

0	2	surface
2	20	loess
20	37	clay & caliche w/ sandy clay lenses
37	68	fine & med sand w/ small gravel
68	78	clay & caliche w/ traces of sand
78	103	fine & med sand w/ small gravel
103	136	fine sand w/ caliche lenses
136	171	fine & med sand w/ cemented lenses
171	183	fine to some med sand w/ clay lenses
183	201	fine to some med sandw/ clay streaks
201	213	fine & med sand & small gravel w/ clay lenses
213	220	yellow ochre