

Kansas Department of Agriculture
 Division of Water Resources
CHANGE: P/D WORKSHEET

1. File Number: 6193	2. Status Change Date: 7-22-19	3. Change Num: C2	4. Field Office: 04	5. GMD: 03
--------------------------------	--	-----------------------------	-------------------------------	----------------------

6. Status: <input checked="" type="checkbox"/> Approved <input type="checkbox"/> Denied by DWR/GMD <input type="checkbox"/> Dismiss by Request/Failure to Return	7. Filing Date of Change: 7/18/19
--	---

8a. applicant, LANDOWNER New to system <input type="checkbox"/> NATHAN & VANCE KELLS 842 ROAD 60 SATANTA KS 67870-7010	Person ID 58065 Add Seq# 1	8c. landowner New to system <input checked="" type="checkbox"/>	Person ID _____ Add Seq# _____
---	---	--	-----------------------------------

8b. Landowner(s), correspondent New to system <input type="checkbox"/>	Person ID _____ Add Seq# _____	8d. LANDOWNER New to system <input type="checkbox"/>	Person ID _____ Add Seq# _____
---	-----------------------------------	---	-----------------------------------

9. Documents and Enclosure(s): DWR Meter(s) Date to Comply: **12/31/19** N & P Date to Comply: **12/31/20**

Anti-Reverse Meter Meter Seal Check Valve N & P Form Water Tube Driller Copy H & E Letter
 Conservation Plan Date Required: _____ Date Approved: _____ Date to Comply: _____

10. Use Made of Water From: _____ To: _____

Date Prepared: **7/18/19** By: **MAM**
 Date Entered: _____ By: _____

File No. **6193** 11. County: **HS** Basin: **ARKANSAS RIVER** Stream: _____ Formation Code: **211/331** Special Use: _____

12. Points of Diversion										Rate and Quantity				
CHK MOD DEL ENT	PDIV	Qualifier	S	T	R	ID	'N	'W	Comment (AKA Line)	Authorized		Additional		Overlap PD Files
										Rate gpm	Quantity af	Rate gpm	Quantity af	
ENT		NWNESW	19	27	33W		2098'	3735'		1615	752	1615	752	NONE
DEL	24261													

13. Storage: Rate _____ NF Quantity _____ ac/ft Additional Rate _____ NF Additional Quantity _____ ac/ft

14. Limitation: _____ af/yr at _____ gpm (_____ cfs) when combined with file number(s) _____
 Limitation: _____ af/yr at _____ gpm (_____ cfs) when combined with file number(s) _____

15. 5YR Allocation: Allocation Type _____ Start Year _____ 5 YR Amount _____ Amount Unit _____ Base Acres _____ Comment _____

CHK MOD DEL ENT	PUSE	S	T	R	ID	NE¼				NW¼				SW¼				SE¼				Total	Owner	Chg?	Overlap Files
						NE ¼	NW ¼	SW ¼	SE ¼	NE ¼	NW ¼	SW ¼	SE ¼	NE ¼	NW ¼	SW ¼	SE ¼	NE ¼	NW ¼	SW ¼	SE ¼				
CHK	3456																								
CHK	17246																								

Base Acres: _____ Year: _____ Minimum Reasonable Quantity: _____
 Comments: _____

Garden City Field Office
4532 W. Jones, Suite B
Garden City, KS 67846



Phone: 620-276-2901
Fax: 620-276-9315
www.agriculture.ks.gov

Mike Beam, Secretary

Laura Kelly, Governor

July 22, 2019

NATHAN & VANCE KELLS
842 ROAD 60
SATANTA KS 67870-7010

RE: Water Right, File Nos. 6193

Dear Sir:

Enclosed is an order executed by the designee of the Chief Engineer, Division of Water Resources, Kansas Department of Agriculture, approving the application for change under the above referenced file number.

Your attention is directed to the enclosures and to the terms, conditions, and limitations specified in this approval for change. A condition of this approval is that acceptable water flowmeter must be installed on the diversion works authorized under the referenced file number and meet current specifications.

Since this order modifies the original document referred to above, it should be recorded with the Register of Deeds as other instruments affecting real estate.

Should you have any questions, please feel free to call this office. If you would prefer, you could arrange an appointment for additional assistance.

Sincerely,

A handwritten signature in blue ink that reads "Michael A. Meyer".

Michael A. Meyer
Water Commissioner

MAM:
enclosures
pc:

GROUNDWATER MANAGEMENT DISTRICT NO. 3


CERTIFICATE OF SERVICE

On this 22nd day of July, 2019, I hereby certify that the foregoing Approval of Application for Change in Point of Diversion, Water Right, File No. 6,193, dated 22nd day of July, 2019 was mailed postage prepaid, first class, US mail to the following:

NATHAN & VANCE KELLS
842 ROAD 60
SATANTA KS 67870-7010

With photocopies to:

GROUNDWATER MANAGEMENT DISTRICT NO. 3



Division of Water Resources Staff

Submit completed application to:
 Kansas Department of Agriculture
 Division of Water Resources
 Field Office for your area.

Call for address:
 Topeka -- (785) 296-5733
 Stafford -- (620) 234-5311
 Stockton -- (785) 425-6787
 Garden City -- (620) 276-2901
<http://agriculture.ks.gov/dwr>

DWR FIELD OFFICE APPLICATION FOR APPROVAL TO CHANGE THE PLACE OF USE AND/OR THE POINT OF DIVERSION



STATE OF KANSAS

Filing Fee Must Accompany the Application, K.S.A. 82a-708b(b), as amended.
 Fee Schedule is on the third page of this application form.

Paragraph Nos. 1, 2, 3 & 5 must be completed. Complete all other applicable portions. If change in point of diversion is greater than 100 feet, or if place of use will be changed, include a topographic map or detailed plat showing the authorized and proposed point(s) of diversion and/or place of use.

RECEIVED

JUL 18 2019

11:31 pm

**Garden City Field Office
 Division of Water Resources**

File No. 6193

1. Application is hereby made for approval of the Chief Engineer to change the (check one or both):

Place of Use Point of Diversion

under the water right which is the subject of this application in accordance with the conditions described below.

The source of supply is: Groundwater Surface water

2. Name and address of Applicant: NATHAN & VANCE KELLS

842 ROAD 60 SATANTA KS 67870-7010

Phone Number: (620)275-1182

Email address: KSUWLDCT1@YAHOO.COM

Name and address of Water Use Correspondent: SAME AS ABOVE

Phone Number: () _____

Email address: _____

3. The presently authorized place of use is:

Owner of Land ---- NAME: SAME AS ABOVE

ADDRESS: _____

(If there is more than one landowner, attach supplemental sheets as necessary.)

Sec.	Twp.	Range	NE¼				NW¼				SW¼				SE¼				TOTAL ACRES
			NE¼	NW¼	SW¼	SE¼	NE¼	NW¼	SW¼	SE¼	NE¼	NW¼	SW¼	SE¼	NE¼	NW¼	SW¼	SE¼	

4. If this application is for a change in place of use, it is proposed that the place of use be changed to:

Owner of Land ---- NAME: _____

ADDRESS: _____

(If there is more than one landowner, attach supplemental sheets as necessary.)

Sec.	Twp.	Range	NE¼				NW¼				SW¼				SE¼				TOTAL ACRES
			NE¼	NW¼	SW¼	SE¼	NE¼	NW¼	SW¼	SE¼	NE¼	NW¼	SW¼	SE¼	NE¼	NW¼	SW¼	SE¼	

For Office Use Only: Code _____ Fee \$ 100 TR # _____ Receipt Date _____ Check # 15707

5. **Presently authorized point of diversion:**

One in the NW Quarter of the NE Quarter of the SW Quarter of Section 19 , Township 27 South, Range 33 (W), in HASKELL County, Kansas, 2250 feet North 3550 feet West of Southeast corner of section. Authorized Rate Authorized Quantity Depth of well (feet)
(DWR use only: Computer ID No. 01 GPS feet North feet West)

This point will not be changed This point will be changed as follows: No change, point better described with GPS as follows:

Proposed point of diversion: (Complete only if change is requested or if existing point is better described by GPS)

One in the NW Quarter of the NE Quarter of the SW Quarter of Section 19 , Township 27 South, Range 33 (W), in HASKELL County, Kansas, 2098 feet North 3735 feet West of Southeast corner of section. Proposed Rate Proposed Quantity Proposed well depth (feet) . This point is: Additional Well Geo Center List other water rights that will use this point .

6. **Presently authorized point of diversion:**

One in the Quarter of the Quarter of the Quarter of Section , Township South, Range (E/W), in County, Kansas, feet North feet West of Southeast corner of section. Authorized Rate Authorized Quantity Depth of well (feet)
(DWR use only: Computer ID No. GPS feet North feet West)

This point will not be changed This point will be changed as follows: No change, point better described with GPS as follows:

Proposed point of diversion: (Complete only if change is requested or if existing point is better described by GPS)

One in the Quarter of the Quarter of the Quarter of Section , Township South, Range (E/W), in County, Kansas, feet North feet West of Southeast corner of section. Proposed Rate Proposed Quantity Proposed well depth (feet) . This point is: Additional Well Geo Center List other water rights that will use this point .

7. The changes herein are desired for the following reasons?
 (please be specific) LOST PRODUCTION IN CURRENT WELL

8. If a well, is the test hole log attached? Yes No

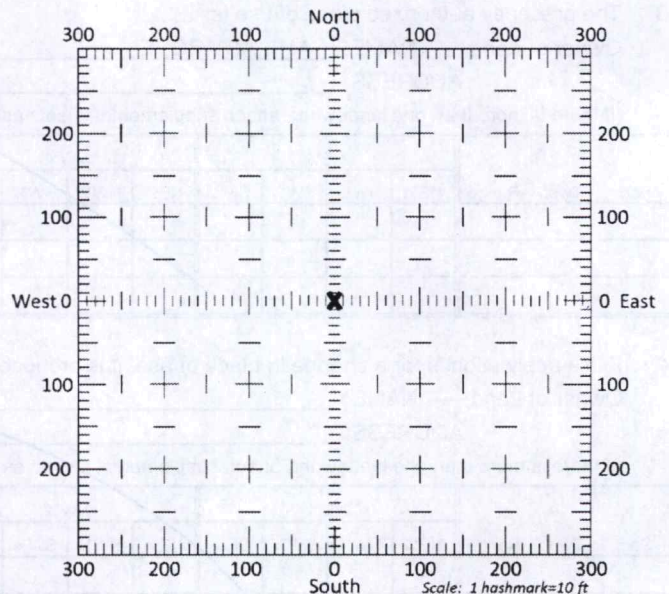
9. The change(s) (was)(will be) completed by?
UPON APPROVAL

10. If the point of diversion is a well:
 (a) What are you going to do with the old well?
PLUG/CAP
 (b) When will this be done? UPON APPROVAL

11. Groundwater Management District recommendation attached?
 Yes No

12. Assisted by AM/GCFO

13a. If the proposed point of diversion will be relocated more than 300 feet but within 2,640 feet of the existing point of diversion, attach a topographic map or aerial photograph. For groundwater sources, show all wells (including domestic) within one-half mile of the proposed point of diversion and the names and mailing addresses of the owners. For surface water sources, show the names and addresses of the landowner(s) one-half mile downstream and one-half mile upstream from your property lines



13b. If the proposed point of diversion will be relocated within 300 feet of the existing point of diversion, indicate its location on the diagram shown above in relation to the existing point of diversion. **(PLEASE NOTE: The "X" in center of diagram above represents the presently authorized point of diversion.)**

14. If the proposed groundwater point of diversion is 300 or fewer feet from the existing point of diversion, complete the following:

- (a) Does the undersigned represent all owners of the currently authorized place(s) of use identified in this application?
 Yes No (If no, all owners must sign this application.)
- (b) Will the ownership interest of any owner of the currently authorized place(s) of use identified in this application be adversely affected if this application is approved as requested?
 Yes No (If yes, all owners must sign this application.)
- (c) If this application is not approved expeditiously, will there be substantial damage to property, public health or safety?
 Yes No (If no, all owners must sign this application.)

If the application proposes a surface water change in point of diversion, a groundwater change in point of diversion greater than 300 feet, or a change in place of use, the application must be signed by all owners of the currently authorized place of use, or their duly authorized agent (attach notarized statement authorizing representation).

I hereby verify, being first duly sworn upon my oath or affirmation and under penalty of perjury, that I am of lawful age and the owner, the spouse of the owner, or a duly authorized agent of the owner(s) to make this application on their behalf, in regards to the water right(s) to which this application pertains. I further verify that the statements contained in this application are true, correct and complete.

Dated at SARANTA, Kansas, this 3rd day of July, 2019.

Matt Kells
(Owner)

Nathan Kells
(Please Print)

Vince Kells
(Owner)

Vince Kells
(Please Print)

(Owner)

(Please Print)

Sarah Kells
(Spouse)

Sarah Kells
(Please Print)

Tara Kells
(Spouse)

Tara Kells
(Please Print)

(Spouse)

(Please Print)

State of Kansas }
County of HASKELL } SS

I hereby certify that the foregoing application was signed in my presence and sworn to before me this 3rd day of July, 2019.



Richard W. Houdashelt
Notary Public

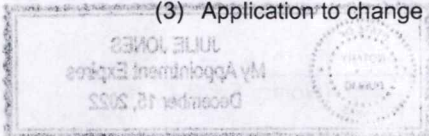
My Commission Expires _____

ONLY COMPLETE APPLICATIONS WILL BE PROCESSED. To be complete, all of the applicable portions of the application form must be completed with accurate information; maps, if necessary, must be included; signatures of all the appropriate owners' must be affixed to the application and notarized; and the appropriate fee must be paid.

FEE SCHEDULE


Each application to change the place of use or the point of diversion under this section shall be accompanied by the application fee set forth in the schedule below: Make checks payable to: **Kansas Department of Agriculture**

- (1) Application to change a point of diversion 300 feet or less \$100
- (2) Application to change a point of diversion more than 300 feet \$200
- (3) Application to change the place of use \$200



WELL LOG

DATE: 4/12/2019



CUSTOMER NAME: NATHAN KELLS TH#1

LEGAL: NESW 19-27S-33W

COUNTY: HASKELL

GPS: 37.684257

37 41' 3.33" N

-100.974285

100 58' 27.43" W

DRILLER:

WO:

19-028

TO	TYPE	HARDNESS	COLOR	SPEED	PULL DOWN	OTHER / DRILLING ACTION
2	TOPSOIL/ SILT	SOFT	DARK	FAST		SMOOTH
62	SILT WITH SANDY CLAY AND SAND	SOFT	BROWN	FAST		SMOOTH
96	SILT , MEDIUM SAND WITH SANDY CLAY	SOFT	BROWN	FAST		SMOOTH
100	MEDIUM-COARSE-VERY-COARSE SAND	SOFT	BROWN	FAST		CHATTER
114	FINE GRAVEL	SOFT	RED	FAST		CHATTER
117	SANDY CLAY	SOFT	TAN	FAST		CHATTER
173	FINE-MEDIUM GRAVEL TRACE OF COARSE GARVEL	SOFT	RED	FAST		CHATTER
177	SANDY CLAY	SOFT	TAN	FAST		SMOOTHER
222	FINE-MEDIUM GRAVEL	SOFT	RED	FAST		CHATTER
260	FINE-MEDIUM-COARSE GRAVEL	SOFT	RED	FAST		CHATTER
263	SANDY CLAY	SOFT	TAN	FAST		SMOOTHER
276	FINE-MEDIUM GRAVEL WITH TRACES OF COARSE GRAVEL	SOFT	RED	FAST		CHATTER
281	CLAY AND MAG	SOFT	WHITE	FAST		SMOOTHER
285	MEDIUM-COARSE SAND TRACES OF FINE GRAVEL	SOFT	RED	FAST		CHATTER
297	SANDY CLAY WITH MEDIUM-COARSE SAND, FINE GRAVEL STAIRS					CHATTER
300	SANDY CLAY	SOFT	BROWN	FAST		SMOOTHER
313	VERY-VERY-COARSE SAND, FINE GRAVEL	SOFT	RED	FAST		CHATTER
314	SANDY CLAY	SOFT	BROWN	FAST		SMOOTH
319	FINE-MEDIUM GRAVEL	SOFT	RED	FAST		CHATTER
325	SANDY CLAY, MAG	SOFT		FAST		SMOOTH
332	MEDIUM-COARSE SAND	SOFT	TAN	FAST		LITTLE CHATTER
342	FINE GRAVEL	SOFT	RED	FAST		CHATTER
351	COARSE-VERY COARSE-VERY VERY COARSE SAND TRACES OF FINE GRAVEL	SOFT	RED	FAT		SOME CHATTER
366	CLAY, SANDY CLAY WITH MAG STAIRS	SOFT	BROWN/ WHITE	FAST		SMOOTH
370	FINE-MEDIUM SAND	SOFT		FAST		SOME VIBRATION
373	CLAY	SOFT	BROWN	SLOWER		SMOOTHER
377	SILTY CLAY	SOFT	BROWN	FAST		SMOOTH
378	CLAY	SEMI-DENSE	BROWN	SLOWER		SMOOTH
380	SILTY CLAY	SOFTER	BROWN	FASTER		SMOOTH
384	CLAY STICKY	SEMI-DENSE	BROWN	SLOWER		
396	SILTY SAND WITH CLAY STAIRS	SOFTER	BROWN			
411	SANDY CLAY	SEMI-SOFT	BROWN	FASTER		
415	SANDY CLAY WITH MAG	SOFT	BROWN/ WHITE	FAST		SOME CHATTER
422	SANDY CLAY	SOFT	BROWN			
431	CLAY, SANDY CLAY WITH MAG	SEMI-SOFT	BROWN/ WHITE	LITTLE SLOWER		SOME CHATTER

TO	TYPE	HARDNESS	COLOR	SPEED	PULL DOWN	OTHER / DRILLING ACTION
769	FINE SAND, SANDSTONE	SEMI-FIRM	GRAY	A LITTLE FASTER	NO	STEADY, SOME VIBRATION
778	FINE SAND SANDSTONE W/SHALE LENSES	SEMI-FIRM	GRAY	FASTER	NO	STEADY, SOME VIBRATION
780	LIMESTONE	HARD	GRAY	SLOW	YES	CHOPPY / ROUGH
793	SANDSTONE, SAND	SEMI FIRM	GRAY	FASTER	YES	STEADY, SOME VIBRATION
820	RED BED	FIRM	RED	SLOWER	NO	SMOOTHER