

NOTICE

This scan only represents the application as filed. The information contained herein meets the requirements of K.A.R. 5-3-1 or K.A.R. 5-5-1, and has been found acceptable for filing in the office of the Chief Engineer. The application should not be considered to be a complete application as per K.A.R. 5-3-1b or K.A.R. 5-5-2a.

63-16
64-62
62-61
61 new locate



DWR FIELD OFFICE APPLICATION FOR APPROVAL TO CHANGE THE PLACE OF USE AND/OR THE POINT OF DIVERSION

STATE OF KANSAS

Submit completed application to:
Kansas Department of Agriculture
Division of Water Resources
Field Office for your area.
Call for address:
Topeka -- (785) 296-5733
Stafford -- (620) 234-5311
Stockton -- (785) 425-6787
Garden City -- (620) 276-2901
<http://agriculture.ks.gov/dwr>

Filing Fee Must Accompany the Application, K.S.A. 82a-708b(b), as amended.
Fee Schedule is on the third page of this application form.

Paragraph Nos. 1, 2, 3 & 5 must be completed. Complete all other applicable portions. If change in point of diversion is greater than 100 feet, or if place of use will be changed, include a topographic map or detailed plat showing the authorized and proposed point(s) of diversion and/or place of use.

File No. 16406

RECEIVED
8:00 am
SEP 08 2020

**Garden City Field Office
DIVISION OF WATER RESOURCES**

1. Application is hereby made for approval of the Chief Engineer to change the (check one or both):

Place of Use Point of Diversion

under the water right which is the subject of this application in accordance with the conditions described below.

The source of supply is: Groundwater Surface water

2. Name and address of Applicant: VYN LAND AND CATTLE

PO BOX 1567 DALHART TX 79022

Phone Number: () Email address: _____

Name and address of Water Use Correspondent: SAME AS ABOVE

Phone Number: () Email address: _____

3. The presently authorized place of use is:

Owner of Land ---- NAME: _____

ADDRESS: _____

(If there is more than one landowner, attach supplemental sheets as necessary.)

Sec.	Twp.	Range	NE¼				NW¼				SW¼				SE¼				TOTAL ACRES		
			NE¼	NW¼	SW¼	SE¼	NE¼	NW¼	SW¼	SE¼	NE¼	NW¼	SW¼	SE¼	NE¼	NW¼	SW¼	SE¼			

4. If this application is for a change in place of use, it is proposed that the place of use be changed to:

Owner of Land ---- NAME: _____

ADDRESS: _____

(If there is more than one landowner, attach supplemental sheets as necessary.)

Sec.	Twp.	Range	NE¼				NW¼				SW¼				SE¼				TOTAL ACRES			
			NE¼	NW¼	SW¼	SE¼	NE¼	NW¼	SW¼	SE¼	NE¼	NW¼	SW¼	SE¼	NE¼	NW¼	SW¼	SE¼				

For Office Use Only: Code _____ **Fee \$** 200.00 **TR #** _____ **Receipt Date** 9-8-20 **Check #** 3474

5. **Presently authorized point of diversion: SEE ATTACHED SUPPLEMENTAL SHEET**

One in the _____ Quarter of the _____ Quarter of the _____ Quarter of the _____ Quarter of Section _____, Township _____ South, Range _____ W, in Kearny _____ County, Kansas, _____ feet North _____ feet West of Southeast corner of section.

Authorized Rate _____ Authorized Quantity _____ Depth of well _____ (feet)

(DWR use only: Computer ID No. _____ GPS _____ feet North _____ feet West)

This point will not be changed This point will be changed as follows: No change, point better described with GPS as follows:

Proposed point of diversion: (Complete only if change is requested or if existing point is better described by GPS)

One in the _____ Quarter of the _____ Quarter of the _____ Quarter of the _____ Quarter of Section _____, Township _____ South, Range _____ W, in Kearny _____ County, Kansas, _____ feet North _____ feet West of Southeast corner of section.

Proposed Rate _____ Proposed Quantity _____ Proposed well depth (feet) _____

This point is: Additional Well Geo Center List other water rights that will use this point _____

6. **Presently authorized point of diversion:**

One in the _____ Quarter of the _____ Quarter of the _____ Quarter of the _____ Quarter of Section _____, Township _____ South, Range _____ (E/W), in _____ County, Kansas, _____ feet North _____ feet West of Southeast corner of section.

Authorized Rate _____ Authorized Quantity _____ Depth of well _____ (feet)

(DWR use only: Computer ID No. _____ GPS _____ feet North _____ feet West)

This point will not be changed This point will be changed as follows: No change, point better described with GPS as follows:

Proposed point of diversion: (Complete only if change is requested or if existing point is better described by GPS)

One in the _____ Quarter of the _____ Quarter of the _____ Quarter of the _____ Quarter of Section _____, Township _____ South, Range _____ (E/W), in _____ County, Kansas, _____ feet North _____ feet West of Southeast corner of section.

Proposed Rate _____ Proposed Quantity _____ Proposed well depth (feet) _____

This point is: Additional Well Geo Center List other water rights that will use this point _____

7. The changes herein are desired for the following reasons?
(please be specific) _____

8. If a well, is the test hole log attached? Yes No

9. The change(s) (was)(will be) completed by?

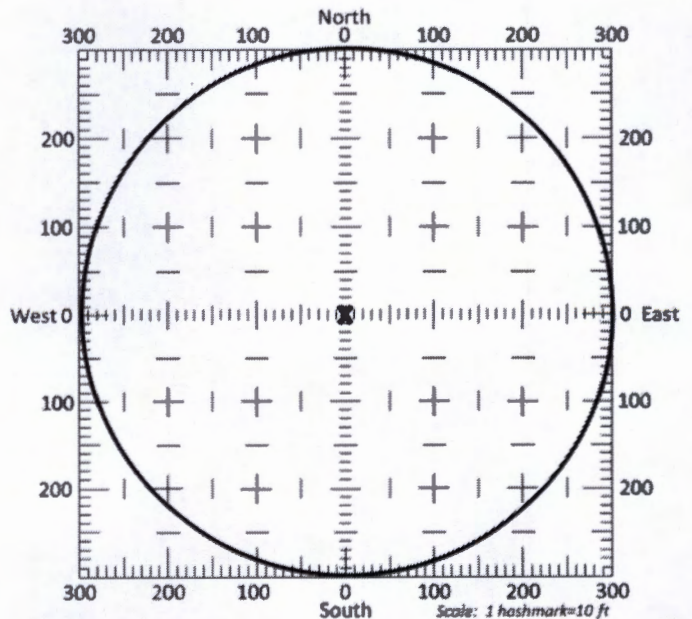
10. If the point of diversion is a well:
(a) What are you going to do with the old well?

(b) When will this be done? _____

11. Groundwater Management District recommendation attached?
 Yes No

12. Assisted by HH _____

13a. If the proposed point of diversion will be relocated more than 300 feet but within 2,640 feet of the existing point of diversion, attach a topographic map or aerial photograph. For groundwater sources, show all wells (including domestic) within one-half mile of the proposed point of diversion and the names and mailing addresses of the owners. For surface water sources, show the names and addresses of the landowner(s) one-half mile downstream and one-half mile upstream from your property lines



13b. If the proposed point of diversion will be relocated within a 300 foot radius of the existing point of diversion, indicate its location on the diagram shown above in relation to the existing point of diversion. The proposed point of diversion must be located within the circle shown above. **(PLEASE NOTE: The "X" in center of diagram above represents the presently authorized point of diversion.)**


14. If the proposed groundwater point of diversion is 300 or fewer feet from the existing point of diversion, complete the following:
- (a) Does the undersigned represent all owners of the currently authorized place(s) of use identified in this application?
 Yes No (If no, all owners must sign this application.)
 - (b) Will the ownership interest of any owner of the currently authorized place(s) of use identified in this application be adversely affected if this application is approved as requested?
 Yes No (If yes, all owners must sign this application.)
 - (c) If this application is not approved expeditiously, will there be substantial damage to property, public health or safety?
 Yes No (If no, all owners must sign this application.)

If the application proposes a surface water change in point of diversion, a groundwater change in point of diversion greater than 300 feet, or a change in place of use, the application must be signed by all owners of the currently authorized place of use, or their duly authorized agent (attach notarized statement authorizing representation).

I hereby verify, being first duly sworn upon my oath or affirmation and under penalty of perjury, that I am of lawful age and the owner, the spouse of the owner, or a duly authorized agent of the owner(s) to make this application on their behalf, in regards to the water right(s) to which this application pertains. I further verify that the statements contained in this application are true, correct and complete.

Dated at Dalhart, ^{Texas} ~~Kansas~~, this 2nd day of September, 20 20.

<p>_____ (Owner)</p> <p><u>Justin Lynn</u> _____ (Please Print)</p> <p>_____ (Owner)</p> <p>_____ (Please Print)</p> <p>_____ (Owner)</p> <p>_____ (Please Print)</p> <p>_____ (Owner)</p> <p>_____ (Please Print)</p>	<p>_____ (Spouse)</p> <p>_____ (Please Print)</p> <p>_____ (Spouse)</p> <p>_____ (Please Print)</p> <p>_____ (Spouse)</p> <p>_____ (Please Print)</p> <p>_____ (Spouse)</p> <p>_____ (Please Print)</p>
--	---



State of ~~Kansas~~ Texas }
 County of Dallam } SS

I hereby certify that the foregoing application was signed in my presence and sworn to before me this 2nd day of September, 20 20.

Lisa Unruh

Notary Public

My Commission Expires 11/05/2022.

ONLY COMPLETE APPLICATIONS WILL BE PROCESSED. To be complete, all of the applicable portions of the application form must be completed with accurate information; maps, if necessary, must be included; signatures of all the appropriate owners' must be affixed to the application and notarized; and the appropriate fee must be paid.

FEE SCHEDULE

Each application to change the place of use or the point of diversion under this section shall be accompanied by the application fee set forth in the schedule below: Make checks payable to: **Kansas Department of Agriculture**

(1) Application to change a point of diversion 300 feet or less	\$100
(2) Application to change a point of diversion more than 300 feet	\$200
(3) Application to change the place of use	\$200

APPLICATION FOR APPROVAL TO CHANGE
THE PLACE OF USE AND/OR POINT OF DIVERSION
SUPPLEMENTAL SHEET
FILE NO. 16406
MAKE ADDITIONAL COPIES AS NECESSARY

Presently authorized point of diversion: 64

One in the _____ Quarter of the NC Quarter of the SE Quarter
of Section 2, Township 25 South, Range 35 W,
in Kearny County, Kansas, 1320 feet North 1320 feet West of Southeast corner of section.
Authorized Rate _____ Authorized Quantity _____ Depth of well _____ (feet)
(DWR use only: Computer ID No. _____ GPS _____ feet North _____ feet West)
 This point will not be changed This point will be changed as follows: No change, point better described with GPS as follows:

Proposed point of diversion: (Complete only if change is requested) 62

One in the NE Quarter of the SW Quarter of the NE Quarter
of Section 2, Township 25 South, Range 35 W,
in Kearny County, Kansas, 3733 feet North 1410 feet West of Southeast corner of section.
Proposed Rate _____ Proposed Quantity _____ Proposed well depth (feet) _____
This point is: Additional Well Geo Center List other water rights that will use this point _____

Presently authorized point of diversion: 62

One in the NE Quarter of the SW Quarter of the NE Quarter
of Section 2, Township 25 South, Range 35 W,
in Kearny County, Kansas, 3733 feet North 1410 feet West of Southeast corner of section.
Authorized Rate _____ Authorized Quantity _____ Depth of well _____ (feet)
(DWR use only: Computer ID No. _____ GPS _____ feet North _____ feet West)
 This point will not be changed This point will be changed as follows: No change, point better described with GPS as follows:

Proposed point of diversion: (Complete only if change is requested) 61

One in the _____ Quarter of the NC Quarter of the NW Quarter
of Section 2, Township 25 South, Range 35 W,
in Kearny County, Kansas, 3960 feet North 3960 feet West of Southeast corner of section.
Proposed Rate _____ Proposed Quantity _____ Proposed well depth (feet) _____
This point is: Additional Well Geo Center List other water rights that will use this point _____

Presently authorized point of diversion: 61

One in the _____ Quarter of the NC Quarter of the NW Quarter
of Section 2, Township 25 South, Range 35 W,
in Kearny County, Kansas, 3960 feet North 3960 feet West of Southeast corner of section.
Authorized Rate _____ Authorized Quantity _____ Depth of well _____ (feet)
(DWR use only: Computer ID No. _____ GPS _____ feet North _____ feet West)
 This point will not be changed This point will be changed as follows: No change, point better described with GPS as follows:

Proposed point of diversion: (Complete only if change is requested) 61 NW?

One in the NE Quarter of the NE Quarter of the NE Quarter
of Section 2, Township 25 South, Range 35 W,
in Kearny County, Kansas, 5112 feet North 5220 feet West of Southeast corner of section.
Proposed Rate _____ Proposed Quantity _____ Proposed well depth (feet) _____
This point is: Additional Well Geo Center List other water rights that will use this point _____

Presently authorized point of diversion:

63

One in the _____ Quarter of the NC Quarter of the SW Quarter
of Section 2, Township 25 South, Range 35 W,
in Kearny _____ County, Kansas, 1387 feet North 4015 feet West of Southeast corner of section.

Authorized Rate _____ Authorized Quantity _____ Depth of well _____ (feet)

(DWR use only: Computer ID No. _____ GPS _____ feet North _____ feet West)

This point will not be changed This point will be changed as follows: No change, point better described with GPS as follows:

Proposed point of diversion: (Complete only if change is requested)

76

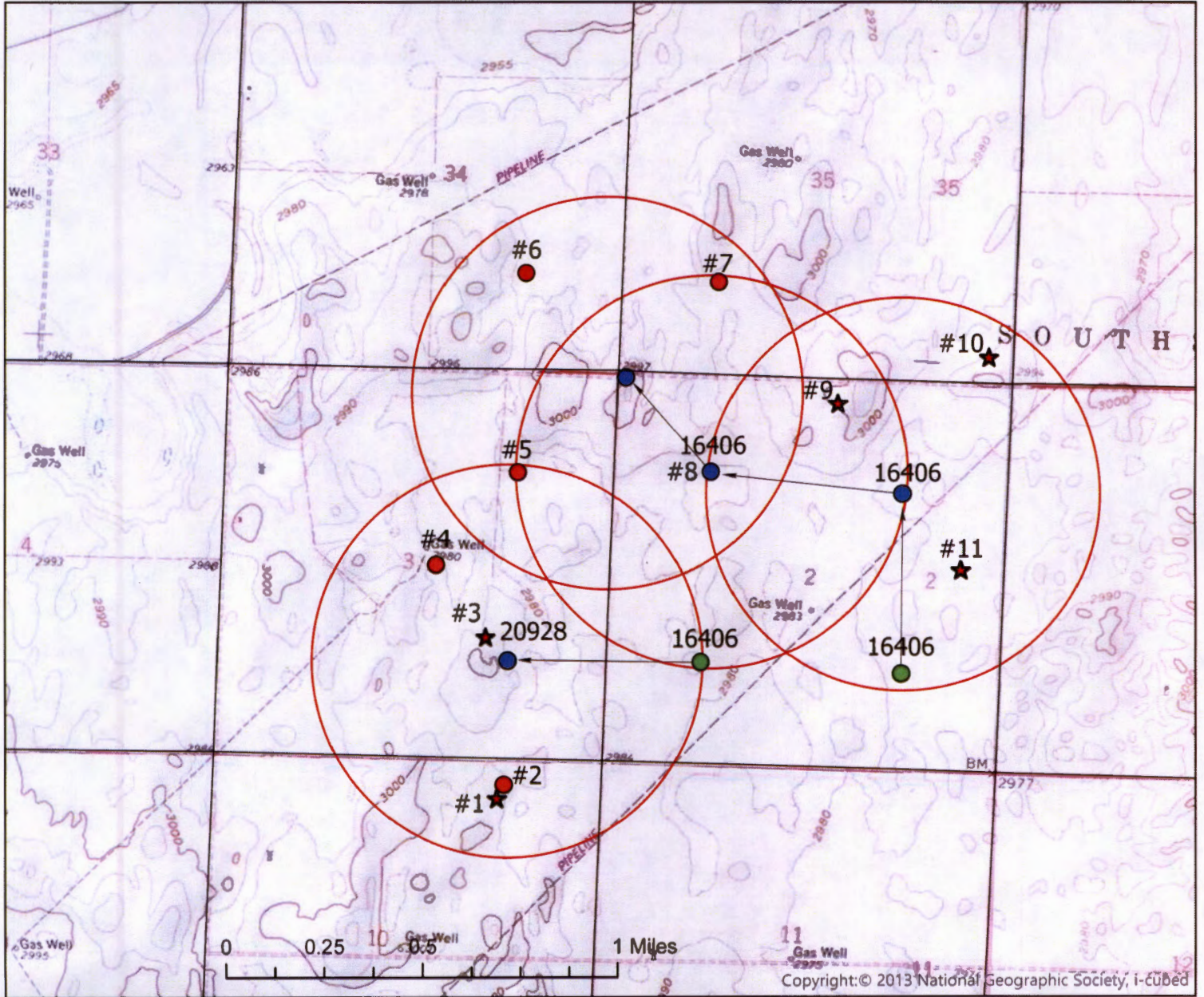
One in the _____ Quarter of the NC Quarter of the SE Quarter
of Section 3, Township 25 South, Range 35 W,
in Kearny _____ County, Kansas, 1320 feet North 1320 feet West of Southeast corner of section.

Proposed Rate _____ Proposed Quantity _____ Proposed well depth (feet) _____

This point is: Additional Well Geo Center List other water rights that will use this point _____

CHANGE IN POINT OF DIVERSION WATER RIGHT, FILE NO. 16406

NW1/4 of Section 2 Township 25 South Range 35 West Kearny County
 SE1/4 of Section 3 Township 25 South Range 35 West Kearny County



Copyright: © 2013 National Geographic Society, i-cubed

- Authorized Point of Diversion
- Proposed Point of Diversion
- ★ Domestic Wells within 1/2 mile
- Permitted Wells within 1/2 mile
- 1/2 Mile Buffer

List of owner name and addresses within 1/2 mile:

- | | |
|--|--|
| #1 Domestic Well
Newport Farms | #5 File No. 20926
VYN LAND AND CATTLE |
| #2 File No. 21528
VYN LAND AND CATTLE | #6 File No. 23803 (8)
VYN LAND AND CATTLE |
| #3 Domestic Well
Triple T Farms | #7 File No. 15583
RODGER L & CHERYL KOEHN |
| #4 File No. 45870
GRAHAM FARMS INC | #8 File No. 16406
VYN LAND AND CATTLE |
| #9 Domestic Well
Kenneth Ensز | #10 Domestic Well
Keith Giesbrecht |
| | #11 Domestic Well
Reimer |



All wells of any kind within 1/2 mile of the proposed point of diversion have been plotted.

(Signature)

Date

Date: 8/31/2020 HH/GCFO
 Scale: 1:24,000

Garden City Field Office
4532 W. Jones, Suite B
Garden City, KS 67846



Phone: 620-276-2901
Fax: 620-276-9315
www.agriculture.ks.gov

Mike Beam, Secretary

Laura Kelly, Governor

September 11, 2020

CORY WEATHERED
2357 ROAD 130
LAKIN, KS 67860

RE: Water Right, File Nos. 16406, 20926, 20928

Dear Sir:

This is to advise you that Vyn Land and Cattle has filed applications for approval of the Chief Engineer, Division of Water Resources, Kansas Department of Agriculture, for change in point of diversion under the above referenced applications. Please note there are three applications that are nearby or within one half mile of some of your water right wells.

You can find the complete application posted by water right file number as referenced above at www.agriculture.ks.gov/divisions-programs/dwr/water-appropriation/notices .

You are notified on this proposed points of diversion (wells) so that you may furnish this office with any comments or other information you may want to submit. Such comments or other information must be received in this office within 15 days from the date of this letter.

Should you have any questions, please feel free to call this office. If you would prefer, an appointment could be arranged for additional assistance. Please refer to the file number when you contact us if you wish to discuss a specific file.

Sincerely,

Michael A. Meyer
Water Commissioner

MAM
pc:

Groundwater Management District No. 3

Garden City Field Office
4532 W. Jones, Suite B
Garden City, KS 67846



Phone: 620-276-2901
Fax: 620-276-9315
www.agriculture.ks.gov

Mike Beam, Secretary

Laura Kelly, Governor

September 11, 2020

JOHN & JANA JENKINSON
1257 ROAD AA
LAKIN KS 67860

RE: Water Right, File Nos. 16406, 20926, 20928

Dear Sir and Madam:

This is to advise you that Vyn Land and Cattle has filed applications for approval of the Chief Engineer, Division of Water Resources, Kansas Department of Agriculture, for change in point of diversion under the above referenced applications. Please note there are three applications that are nearby or within one half mile of some of your water right wells.

You can find the complete application posted by water right file number as referenced above at www.agriculture.ks.gov/divisions-programs/dwr/water-appropriation/notices .

You are notified on this proposed points of diversion (wells) so that you may furnish this office with any comments or other information you may want to submit. Such comments or other information must be received in this office within 15 days from the date of this letter.

Should you have any questions, please feel free to call this office. If you would prefer, an appointment could be arranged for additional assistance. Please refer to the file number when you contact us if you wish to discuss a specific file.

Sincerely,

A handwritten signature in blue ink that reads "Michael A. Meyer".

Michael A. Meyer
Water Commissioner

MAM
pc:

Groundwater Management District No. 3

Garden City Field Office
4532 W. Jones, Suite B
Garden City, KS 67846



Phone: 620-276-2901
Fax: 620-276-9315
www.agriculture.ks.gov

Mike Beam, Secretary

Laura Kelly, Governor

September 11, 2020

KEITH GIESBRECHT
2394 ROAD 130
LAKIN, KS 67860-6219

RE: Water Right, File Nos. 16406, 20926, 20928

Dear Sir and Madam:

This is to advise you that Vyn Land and Cattle has filed applications for approval of the Chief Engineer, Division of Water Resources, Kansas Department of Agriculture, for change in point of diversion under the above referenced applications. Please note there are three applications that are nearby or within one half mile of some of your water right wells.

You can find the complete application posted by water right file number as referenced above at www.agriculture.ks.gov/divisions-programs/dwr/water-appropriation/notices.

You are notified on this proposed points of diversion (wells) so that you may furnish this office with any comments or other information you may want to submit. Such comments or other information must be received in this office within 15 days from the date of this letter.

Should you have any questions, please feel free to call this office. If you would prefer, an appointment could be arranged for additional assistance. Please refer to the file number when you contact us if you wish to discuss a specific file.

Sincerely,

A handwritten signature in blue ink that reads "Michael A. Meyer".

Michael A. Meyer
Water Commissioner

MAM
pc:

Groundwater Management District No. 3

Garden City Field Office
4532 W. Jones, Suite B
Garden City, KS 67846



Phone: 620-276-2901
Fax: 620-276-9315
www.agriculture.ks.gov

Mike Beam, Secretary

Laura Kelly, Governor

September 11, 2020

RODGER L & CHERYL KOEHN
2350 ROAD 130
LAKIN, KS 67860-6219

RE: Water Right, File Nos. 16406, 20926, 20928

Dear Sir and Madam:

This is to advise you that Vyn Land and Cattle has filed applications for approval of the Chief Engineer, Division of Water Resources, Kansas Department of Agriculture, for change in point of diversion under the above referenced applications. Please note there are three applications that are nearby or within one half mile of some of your water right wells.

You can find the complete application posted by water right file number as referenced above at www.agriculture.ks.gov/divisions-programs/dwr/water-appropriation/notices.

You are notified on this proposed points of diversion (wells) so that you may furnish this office with any comments or other information you may want to submit. Such comments or other information must be received in this office within 15 days from the date of this letter.

Should you have any questions, please feel free to call this office. If you would prefer, an appointment could be arranged for additional assistance. Please refer to the file number when you contact us if you wish to discuss a specific file.

Sincerely,

A handwritten signature in blue ink that reads "Michael A. Meyer".

Michael A. Meyer
Water Commissioner

MAM
pc:

Groundwater Management District No. 3

Garden City Field Office
4532 W. Jones, Suite B
Garden City, KS 67846



Phone: 620-276-2901
Fax: 620-276-9315
www.agriculture.ks.gov

Mike Beam, Secretary

Laura Kelly, Governor

September 11, 2020

DALE D & DOROTHY A KOEHN
1564 21 AVE
GALVA, KS 67443

RE: Water Right, File Nos. 16406, 20926, 20928

Dear Sir and Madam:

This is to advise you that Vyn Land and Cattle has filed applications for approval of the Chief Engineer, Division of Water Resources, Kansas Department of Agriculture, for change in point of diversion under the above referenced applications. Please note there are three applications that are nearby or within one half mile of some of your water right wells.

You can find the complete application posted by water right file number as referenced above at www.agriculture.ks.gov/divisions-programs/dwr/water-appropriation/notices.

You are notified on this proposed points of diversion (wells) so that you may furnish this office with any comments or other information you may want to submit. Such comments or other information must be received in this office within 15 days from the date of this letter.

Should you have any questions, please feel free to call this office. If you would prefer, an appointment could be arranged for additional assistance. Please refer to the file number when you contact us if you wish to discuss a specific file.

Sincerely,

A handwritten signature in blue ink that reads "Michael A. Meyer".

Michael A. Meyer
Water Commissioner

MAM
pc:

Groundwater Management District No. 3

Garden City Field Office
4532 W. Jones, Suite B
Garden City, KS 67846



Phone: 620-276-2901
Fax: 620-276-9315
www.agriculture.ks.gov

Mike Beam, Secretary

Laura Kelly, Governor

September 11, 2020

GRAHAM FARMS INC
2150 ROAD 220
DEERFIELD, KS 67838-9513

RE: Water Right, File Nos. 16406, 20926, 20928

Dear Sir:


This is to advise you that Vyn Land and Cattle has filed applications for approval of the Chief Engineer, Division of Water Resources, Kansas Department of Agriculture, for change in point of diversion under the above referenced applications. Please note there are three applications that are nearby or within one half mile of some of your water right wells.

You can find the complete application posted by water right file number as referenced above at www.agriculture.ks.gov/divisions-programs/dwr/water-appropriation/notices.

You are notified on this proposed points of diversion (wells) so that you may furnish this office with any comments or other information you may want to submit. Such comments or other information must be received in this office within 15 days from the date of this letter.

Should you have any questions, please feel free to call this office. If you would prefer, an appointment could be arranged for additional assistance. Please refer to the file number when you contact us if you wish to discuss a specific file.

Sincerely,



Michael A. Meyer
Water Commissioner

MAM
pc:

Groundwater Management District No. 3