

Kansas Department of Agriculture
Division of Water Resources
CHANGE: P/U WORKSHEET

1. File Number: 25033	2. Status Change Date: 3-3-2021	3. Change Num: C2	4. Field Office: 04	5. GMD: 01
---------------------------------	---	-----------------------------	-------------------------------	----------------------

6. Status: <input type="checkbox"/> Approved <input type="checkbox"/> Denied by DWR/GMD <input checked="" type="checkbox"/> Dismiss by Request Signed 3-1-2021 Received 3-1-2021	7. Filing Date of Change: 2/26/2021
--	---

8a. Applicant(s) New to system <input type="checkbox"/> Person ID <u>50587</u> Add Seq# _____ C & W LIMITED PARTNERSHIP PO BOX 327 LEOTI, KS 67861	8c. Landowner(s) New to system <input type="checkbox"/> Person ID _____ Add Seq# _____
--	--

8b. Landowner(s) New to system <input type="checkbox"/> Person ID _____ Add Seq# _____	8d. WUC New to system <input type="checkbox"/> Person ID 65501 Add Seq# _____ BRAD WHITHAM PO BOX 327 LEOTI, KS 67861
--	--

9. Documents and Enclosure(s): DWR Meter(s) Date to Comply: _____ N & P Date to Comply: _____

Anti-Reverse Meter Meter Seal Check Valve N & P Form Water Tube Driller Copy H & E Letter

Conservation Plan Date Required: _____ Date Approved: _____ Date to Comply: _____

10. Use Made of Water From: _____ To: _____

NO INFO ON BACK	Date Prepared: 3/3/21 By: MAM Date Entered: _____ By: _____
------------------------	---

1320 Research Park Drive
Manhattan, KS 66502
785-564-6700
www. agriculture.ks.gov



900 SW Jackson, Room 456
Topeka, KS 66612
785-296-3556

Mike Beam, Secretary

Laura Kelly, Governor

March 3, 2021

C & W WHITHAM LIMITED PARTNERSHIP
PO BOX 327
LEOTI, KS 67861

RE: Water Right, File Nos. 664, 6815, 7959, 8799, 22279, 25033

Dear Mr. Whitham:

Enclosed are the Findings and Orders by the Chief Engineer, Division of Water Resources, Kansas Department of Agriculture, which dismisses the Application for Approval to Change the Place of use under the referenced file numbers that were received in our office on February 16, 2021 and requested to be dismissed on March 1, 2021.

If you have any questions, please contact us at 620-276-2901. If you wish to discuss a specific file, please have the file number ready so that we may help you more efficiently.

Sincerely,

A handwritten signature in blue ink that reads "Michael A. Meyer". The signature is fluid and cursive.

Michael A. Meyer
Water Commissioner

MAM

Enclosures

pc: Groundwater Management District No. 1

Brad Whitham
PO Box 327
Leoti, KS 67861

THE STATE OF KANSAS



KANSAS DEPARTMENT OF AGRICULTURE
Mike Beam, Secretary of Agriculture

DIVISION OF WATER RESOURCES
Earl D. Lewis Jr., Chief Engineer

**FINDINGS AND ORDER
IN THE MATTER OF THE DISMISSAL
OF AN APPLICATION FOR APPROVAL
TO CHANGE THE AUTHORIZED
PLACE OF USE
UNDER WATER RIGHT, FILE NO. 25033**

After due consideration, the Chief Engineer, Division of Water Resources, Kansas Department of Agriculture (hereinafter referred to as the "Chief Engineer"), makes the following findings and order:

FINDINGS

1. That on June 14, 1994, the Chief Engineer, in accordance with K.S.A. 82a-714, issued a Certificate of Appropriation pursuant to Water Right, File No. 25033, for permit to appropriate water for irrigation use.
2. That on February 16, 2021 an Application for Approval to Change the Place of Use for the file described in paragraph No. 1 of these findings was received in the office of the Chief Engineer.
3. That by means of a written request dated March 1, 2021, received in the office of the Chief Engineer on March 1, 2021, Brad Whitham, PO Box 327, Leoti, Kansas 67861, owner of the authorized place of use, requested that the Application for Approval to Change Place of Use, Water Right, File No. 25033 received on March 1, 2021, described in Finding No. 2 above be dismissed.

ORDER

NOW, THEREFORE, It is the decision and order of the Chief Engineer, Division of Water Resources, Kansas Department of Agriculture, that effective the date of this order, the Application for Approval to Change the Place of Use under an Existing Water Right, received in the Office of the Chief Engineer on February 16, 2021, under Water Right, File No. 25033, shall be dismissed and its priority forfeited.

In all other respects, the Certificate of Appropriation for Beneficial Use of Water, issued pursuant to irrigation use under Water Right, File No. 25033, dated June 14, 1994, remains as authorized.

Ordered this *3rd* day of *March*, 2021, in Garden City, Finney County, Kansas.

Michael A. Meyer

Michael A. Meyer
Water Commissioner
Division of Water Resources
Kansas Department of Agriculture

State of Kansas)
) SS
County of Finney)

The foregoing instrument was acknowledged before me this *3rd* day of *March* 2021, by, Michael A. Meyer, Water Commissioner, Division of Water Resources, Kansas Department of Agriculture.



Julie Jones

Notary Public

RIGHT TO A HEARING AND TO ADMINISTRATIVE REVIEW

This is a final agency action. If you choose to appeal this decision or any finding or part thereof, you must do so by filing a petition for review in the manner prescribed by the Kansas Act for Judicial Review and Civil Enforcement of Agency Actions (KJRA K.S.A. 77 601 et seq.) within 30 days of service of this order. Your appeal must be made with the appropriate district court for the district of Kansas. The Chief Legal Counsel for the Kansas Department of Agriculture, 1320 Research Park Drive, Manhattan, Kansas 66502, Fax: (785) 564 - 6777, is the agency officer who will receive service of a petition for judicial review on behalf of the Kansas Department of Agriculture, Division of Water Resources. If you have questions or would like clarification concerning this order, you may contact the Chief Engineer.

CERTIFICATE OF SERVICE

On this 3rd day of March 2021, I hereby certify that the foregoing Findings and Order in the Matter of the Dismissal of Application to Change the Place of Use under Water Right, File No. 25033, dated March 3, 2021 was mailed postage prepaid, first class, US mail to the following:

C & W LIMITED PARTNERSHIP
PO BOX 327
LEOTI, KS 67861

With photocopies to:

BRAD WHITHAM
PO BOX 327
LEOTI, KS 67861

Garden City Field Office
Groundwater Management District No. 1



Division of Water Resources

**KANSAS DEPARTMENT OF AGRICULTURE
Division of Water Resources**

MEMORANDUM

TO: Files

DATE: March 2, 2021

FROM: Michael A. Meyer
Water Commissioner

RE: Water Right,
File Nos. 664, 6815, 7959, 8799,
22279, 25033

On February 16, 2021, Brad Whitham with C & W Limited Partnership, filed six applications proposing a change in place of use to have a complete overlap in place of use with all files and authorized wells. Mr. Whitham changed his mind to overlap the place of use with another landowner.

The owner has requested the change applications be dismissed. This will allow only his land to remain completely overlapped in place of use and not be joined with another landowner.

Based on the above discussion, it is recommended that the applications to change the place of use filed on February 16, 2021, be dismissed by a Findings and Order.


Michael A. Meyer
Water Commissioner

Meyer, Mike [KDA]

From: Meyer, Mike [KDA]
Sent: Monday, March 1, 2021 11:05 AM
To: bcwhitham@gmail.com
Subject: water right form to complete
Attachments: 20210301105235917.pdf

Importance: High

Brad,
please see the attached form if you can sign and return. this is a request to dismiss the applications filed on section 10, 11, 14 and 22. recall our conversation that sections 10,11, and 14 are already tied together and it is your request not to include section 22 at this time.
please sign and return so we can dismiss this applications.

let me know if you get this email

thank you

Michael A. Meyer, PG
Kansas Department of Agriculture
Division of Water Resources
Garden City Field Office
4532 W Jones Ave, Suite B
Garden City KS 67846
Lat 37.98820, Lon -100.944470
(620)-276-2901
mike.meyer@ks.gov

**VOLUNTARY DISMISSAL OF AN
APPLICATION FOR CHANGE**

To: Chief Engineer
Kansas Department of Agriculture
Division of Water Resources
1320 Research Park Drive
Manhattan, Kansas 66502

Re: Appropriation of Water
Water Right
Vested Right
Term Permit

File No. 664, 6815, 7959, 8799, 22279,

Application to Change: Place of Use Point of Diversion Use Made of Water 25033

Application filed with DWR on: 2/16/2021
Date

The undersigned owner(s) and/or authorized agent(s) of the above referenced water right, or permit, freely and voluntarily request that the application for change described above be dismissed. By signing this waiver, I am indicating my understanding and agreement that I am relinquishing all right, title and interest in said application for change.

The signature(s) below represent all present owners (or an authorized agent) for the file number shown above (attach duplicate copies of this document as necessary).

The signature(s) below also indicate(s) a waiver of any right to a hearing or an appeal that I/we may have had regarding the dismissal of the application for change described above. I/we recognize that if this request is submitted to the Division of Water Resources, it will result in the dismissal of this referenced application for change.

Check the following if applicable:

Processing dismissal is contingent upon approval of: _____
New or Change Application, etc., include File No.

Bradley C. Whitham
Signature of Owner or Authorized Agent

Signature of Spouse or Title of Authorized Agent

Bradley C. Whitham
Print Name

Print Name

PO Box 327
Address

Address

Leoti KS 67861
City, State, Zip

City, State, Zip

Date: 3-1-21

MM/GCFO
DWR Initials

Submit completed application to:
 Kansas Department of Agriculture
 Division of Water Resources
 Field Office for your area.

Call for address:

Topeka -- (785) 296-5733
 Stafford -- (620) 234-5311
 Stockton -- (785) 425-6787
 Garden City -- (620) 276-2901
<http://agriculture.ks.gov/dwr>

DWR FIELD OFFICE APPLICATION FOR APPROVAL TO CHANGE THE PLACE OF USE AND/OR THE POINT OF DIVERSION



STATE OF KANSAS

Filing Fee Must Accompany the Application, K.S.A. 82a-708b(b), as amended.
 Fee Schedule is on the third page of this application form.

Paragraph Nos. 1, 2, 3 & 5 must be completed. Complete all other applicable portions. If change in point of diversion is greater than 100 feet, or if place of use will be changed, include a topographic map or detailed plat showing the authorized and proposed point(s) of diversion and/or place of use.

File No. 25033

RECEIVED
 4:45 pm
 FEB 16 2021

Garden City Field Office
 Division of Water Resources

1. Application is hereby made for approval of the Chief Engineer to change the (check one or both):

Place of Use Point of Diversion

under the water right which is the subject of this application in accordance with the conditions described below.

The source of supply is: Groundwater Surface water

2. Name _____ and _____ address _____ of _____ Applicant: BRAD
WHITHAM

3. PO BOX 327, LEOTI, KS 67861
 Phone Number: (620)272-4219 Email address: bcwhitham@gmail.com
 Name and address of Water Use Correspondent: Same

Phone Number: () _____ Email address: _____

4. The presently authorized place of use is:
 Owner of Land --- NAME: C & W LIMITED PARTNERSHIP, Attn: CHARLES WHITHAM
 ADDRESS: PO BOX 327, LEOTI, KS 67861
 (If there is more than one landowner, attach supplemental sheets as necessary.)

Sec.	Twp.	Range	NE¼				NW¼				SW¼				SE¼				TOTAL ACRES	
			NE¼	NW¼	SW¼	SE¼	NE¼	NW¼	SW¼	SE¼	NE¼	NW¼	SW¼	SE¼	NE¼	NW¼	SW¼	SE¼		
10	16	38	31.25	40	40	31.25													285	
11	16	38	40	40	40	40	40	40	40	40	40	40	40	40	40	40	40	33	633	
14	16	38	14	36	40	37.5	40	40	40	40	40	40	40	40	40	40	37.5	36	14	575

5. If this application is for a change in place of use, it is proposed that the place of use be changed to:
 Owner of Land --- NAME: Same
 ADDRESS: _____
 (If there is more than one landowner, attach supplemental sheets as necessary.)

Sec.	Twp.	Range	NE¼				NW¼				SW¼				SE¼				TOTAL ACRES		
			NE¼	NW¼	SW¼	SE¼	NE¼	NW¼	SW¼	SE¼	NE¼	NW¼	SW¼	SE¼	NE¼	NW¼	SW¼	SE¼			
10	16	38	31.25	40	40	31.25													285		
11	16	38	40	40	40	40	40	40	40	40	40	40	40	40	40	40	40	40	33	633	
14	16	38	14	36	40	37.5	40	40	40	40	40	40	40	40	40	40	37.5	40	36	14	575

For Office Use Only: Code _____ Fee \$ <u>200.00</u> TR # _____ Receipt Date <u>2-16-21</u> Check # <u>2830</u>
--

APPLICATION FOR APPROVAL TO CHANGE
THE PLACE OF USE AND/OR POINT OF DIVERSION
SUPPLEMENTAL SHEET
FILE NO. 25033
MAKE ADDITIONAL COPIES AS NECESSARY

3. *Continued:* The presently authorized place of use is:
Owner of Land --- NAME:
ADDRESS:

Sec.	Twp.	Range	NE¼				NW¼				SW¼				SE¼				TOTAL ACRES		
			NE¼	NW¼	SW¼	SE¼	NE¼	NW¼	SW¼	SE¼	NE¼	NW¼	SW¼	SE¼	NE¼	NW¼	SW¼	SE¼			

Owner of Land --- NAME: _____
ADDRESS: _____

Sec.	Twp.	Range	NE¼				NW¼				SW¼				SE¼				TOTAL ACRES			
			NE¼	NW¼	SW¼	SE¼	NE¼	NW¼	SW¼	SE¼	NE¼	NW¼	SW¼	SE¼	NE¼	NW¼	SW¼	SE¼				

Owner of Land --- NAME: _____
ADDRESS: _____

Sec.	Twp.	Range	NE¼				NW¼				SW¼				SE¼				TOTAL ACRES				
			NE¼	NW¼	SW¼	SE¼	NE¼	NW¼	SW¼	SE¼	NE¼	NW¼	SW¼	SE¼	NE¼	NW¼	SW¼	SE¼					

4. *Continued:* If this application is for a change in place of use, it is proposed that the place of use be changed to:
Owner of Land --- NAME: **C & W LIMITED PARTNERSHIP, Attn: CHARLES WHITHAM**
ADDRESS: **PO BOX 327, LEOTI, KS 67861**

Sec.	Twp.	Range	NE¼				NW¼				SW¼				SE¼				TOTAL ACRES				
			NE¼	NW¼	SW¼	SE¼	NE¼	NW¼	SW¼	SE¼	NE¼	NW¼	SW¼	SE¼	NE¼	NW¼	SW¼	SE¼					
22	16	38	40	40	40	40	40	40	40	40	36	19	40	40	40	40	40	40	40	40	40	615	

Owner of Land --- NAME: _____
ADDRESS: _____

Sec.	Twp.	Range	NE¼				NW¼				SW¼				SE¼				TOTAL ACRES					
			NE¼	NW¼	SW¼	SE¼	NE¼	NW¼	SW¼	SE¼	NE¼	NW¼	SW¼	SE¼	NE¼	NW¼	SW¼	SE¼						

Owner of Land --- NAME: _____
ADDRESS: _____

Sec.	Twp.	Range	NE¼				NW¼				SW¼				SE¼				TOTAL ACRES					
			NE¼	NW¼	SW¼	SE¼	NE¼	NW¼	SW¼	SE¼	NE¼	NW¼	SW¼	SE¼	NE¼	NW¼	SW¼	SE¼						

5. **Presently authorized point of diversion:**

One in the _____ Quarter of the _____ Quarter of the _____ Quarter
of Section _____, Township _____ South, Range _____ (E/W),
in _____ County, Kansas, _____ feet North _____ feet West of Southeast corner of section.

Authorized Rate _____ Authorized Quantity _____ Depth of well _____ (feet)

(DWR use only: Computer ID No. _____ GPS _____ feet North _____ feet West)

This point will not be changed This point will be changed as follows: No change, point better described with GPS as follows:

Proposed point of diversion: (Complete only if change is requested or if existing point is better described by GPS)

One in the _____ Quarter of the _____ Quarter of the _____ Quarter
of Section _____, Township _____ South, Range _____ (E/W),
in _____ County, Kansas, _____ feet North _____ feet West of Southeast corner of section.

Proposed Rate _____ Proposed Quantity _____ Proposed well depth (feet) _____

This point is: Additional Well Geo Center List other water rights that will use this point _____

6. **Presently authorized point of diversion:**

One in the _____ Quarter of the _____ Quarter of the _____ Quarter
of Section _____, Township _____ South, Range _____ (E/W),
in _____ County, Kansas, _____ feet North _____ feet West of Southeast corner of section.

Authorized Rate _____ Authorized Quantity _____ Depth of well _____ (feet)

(DWR use only: Computer ID No. _____ GPS _____ feet North _____ feet West)

This point will not be changed This point will be changed as follows: No change, point better described with GPS as follows:

Proposed point of diversion: (Complete only if change is requested or if existing point is better described by GPS)

One in the _____ Quarter of the _____ Quarter of the _____ Quarter
of Section _____, Township _____ South, Range _____ (E/W),
in _____ County, Kansas, _____ feet North _____ feet West of Southeast corner of section.

Proposed Rate _____ Proposed Quantity _____ Proposed well depth (feet) _____

This point is: Additional Well Geo Center List other water rights that will use this point _____

7. The changes herein are desired for the following reasons?
(please be specific) more efficient use of irrigation
resources

8. If a well, is the test hole log attached? Yes No

9. The change(s) (was)(will be) completed by?
ASAP

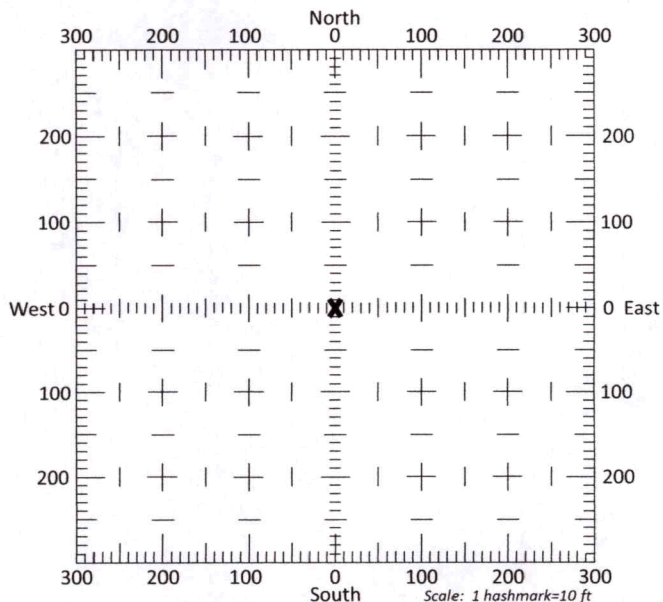
10. If the point of diversion is a well:
(a) What are you going to do with the old well?

(b) When will this be done? _____

11. Groundwater Management District recommendation
attached? Yes No

12. Assisted by mf/GCFO

13a. If the proposed point of diversion will be relocated more than 300 feet but within 2,640 feet of the existing point of diversion, attach a topographic map or aerial photograph. For groundwater sources, show all wells (including domestic) within one-half mile of the proposed point of diversion and the names and mailing addresses of the owners. For surface water sources, show the names and addresses of the landowner(s) one-half mile downstream and one-half mile upstream from your property lines



13b. If the proposed point of diversion will be relocated within 300 feet of the existing point of diversion, indicate its location on the diagram shown above in relation to the existing point of diversion. (PLEASE NOTE: The "X" in center of diagram above represents the presently authorized point of diversion.)

14. If the proposed groundwater point of diversion is 300 or fewer feet from the existing point of diversion, complete the following:

- (a) Does the undersigned represent all owners of the currently authorized place(s) of use identified in this application?
 Yes No (If no, all owners must sign this application.)
- (b) Will the ownership interest of any owner of the currently authorized place(s) of use identified in this application be adversely affected if this application is approved as requested?
 Yes No (If yes, all owners must sign this application.)
- (c) If this application is not approved expeditiously, will there be substantial damage to property, public health or safety?
 Yes No (If no, all owners must sign this application.)

If the application proposes a surface water change in point of diversion, a groundwater change in point of diversion greater than 300 feet, or a change in place of use, the application must be signed by all owners of the currently authorized place of use, or their duly authorized agent (attach notarized statement authorizing representation).

I hereby verify, being first duly sworn upon my oath or affirmation and under penalty of perjury, that I am of lawful age and the owner, the spouse of the owner, or a duly authorized agent of the owner(s) to make this application on their behalf, in regards to the water right(s) to which this application pertains. I further verify that the statements contained in this application are true, correct and complete.

Dated at Warden City, Kansas, this 8th day of February, 2021.

Bradley C. Witham (Owner) _____ (Spouse) _____

Bradley C. Witham (Please Print) _____ (Please Print) _____

(Owner) _____ (Spouse) _____

(Please Print) _____ (Please Print) _____

(Owner) _____ (Spouse) _____

(Please Print) _____ (Please Print) _____

State of Kansas }
County of Finney } SS

I hereby certify that the foregoing application was signed in my presence and sworn to before me this 8th day of February, 2021.



Julie Jones
Notary Public

My Commission Expires _____

ONLY COMPLETE APPLICATIONS WILL BE PROCESSED. To be complete, all of the applicable portions of the application form must be completed with accurate information; maps, if necessary, must be included; signatures of all the appropriate owners' must be affixed to the application and notarized; and the appropriate fee must be paid.

FEE SCHEDULE

Each application to change the place of use or the point of diversion under this section shall be accompanied by the application fee set forth in the schedule below: Make checks payable to: **Kansas Department of Agriculture**

- (1) Application to change a point of diversion 300 feet or less \$100
- (2) Application to change a point of diversion more than 300 feet \$200
- (3) Application to change the place of use \$200

SUMMARY ORDER APPROVING APPLICATION FOR CHANGE AND IMPOSING CONDITIONS

This Summary Order is issued under authority of K.S.A. 82a-708b, as amended, and K.A.R. 5-5-1, *et seq.* and other applicable provisions of the *Kansas Water Appropriation Law, K.S.A. 82a-701 et. seq.*, and rules and regulations promulgated thereunder, With the exception of those conditions expressly contained herein, this Summary Order does not change the terms, conditions and limitations of File No. 25033.

1. A change application was received on _____ requesting that the place of use and / or point of diversion authorized under the above-referenced file number be changed as described in the application.
2. On and after the effective date of this summary order, the authorized place(s) of use shall be located substantially as shown on the topographic map accompanying the application to change the place of use. Applicable Not Applicable
3. The change in point of diversion shall not impair existing rights and shall be limited to the same source or sources of water as previously authorized. The point of diversion authorized by this summary order shall be located within a _____ foot radius of the authorized point(s) of diversion. Applicable Not Applicable
4. The point(s) of diversion described herein is administratively corrected to be more accurately described using the Global Positioning System (GPS), as described in the application. Applicable Not Applicable
5. The point(s) of diversion authorized herein shall not actually be located more than _____ feet from the previously authorized point(s) of diversion. Applicable Not Applicable
6. As required by K.A.R. 5-3-5d, if the works for diversion is a well with a diversion rate of 100 gallons per minute or more, a tube or other device suitable for making water level measurements shall be installed, operated and maintained in accordance with K.A.R. 5-6-13. Applicable Not Applicable
7. **The owner of the authorized place(s) of use shall properly install an acceptable water flow meter on or before December 31, 20____,** or before the first use of water, whichever occurs first. The water flow meter shall be installed, operated and maintained in accordance with K.A.R. 5-1-4 through 5-1-12. As required by K.S.A. 82a-732, as amended, and K.A.R. 5-3-5e, the owner shall maintain records and report the reading of the water flow meter and the total quantity of water diverted annually to the Chief Engineer by March 1 following the end of each calendar year.
 Applicable Not Applicable
8. **Installation of the works for diversion of water shall be completed on or before December 31, 20____,** or within any authorized extension of time. By March 1, 20____ the applicant shall notify the Chief Engineer that construction of the works for diversion has been completed, on the form provided by the Chief Engineer, as required by K.A.R. 5-8-4e.
 Applicable Not Applicable
9. **The completed well log shall be submitted with the required notice.** Applicable Not Applicable
10. All diversion works into which any type of chemical or other foreign substance will be injected into the water shall be equipped with an in-line, automatic, quick-closing check valve capable of preventing pollution of the source of the water supply. The check valve(s) shall be installed, operated and maintained in accordance with K.A.R. 5-3-5c. Applicable Not Applicable
11. Additional Conditions are attached. Yes No
12. In accordance with K.S.A. 82a-708a, as amended, and K.A.R. 5-5-14, all of the owners of the authorized place(s) of use of water appropriated under the above-referenced file number are responsible for compliance with its terms, conditions and limitations, as amended and/or supplemented by this Summary Order, and with applicable provisions of the *Kansas Water Appropriation Law* and the *Rules and Regulations* promulgated thereunder. Failure to comply with these provisions may result in civil penalties pursuant to K.S.A. 82a-737, as amended, and/or the suspension or revocation and dismissal of the water or appropriation right or any other enforcement actions authorized by law.

Administrative Appeal and Effective Date of Order

If you are aggrieved by this order, pursuant to K.S.A. 82a-1901, you may request an evidentiary hearing before the Chief Engineer or request administrative review by the Secretary of Agriculture. A request for hearing by the Chief Engineer must be filed within **15 days** of service of this Order and a request for administrative review by the Secretary must be filed within **30 days** pursuant to K.S.A. 77-531. Any request for administrative review must state a basis for review pursuant to K.S.A. 77-527. File any request with **Kansas Department of Agriculture, Legal Division, 1320 Research Park Drive, Manhattan, KS 66502**. Failure to timely request a hearing or review may preclude review under the Kansas Judicial Review Act.

For Use by Register of Deeds

FOR OFFICE USE ONLY
**APPLICATION APPROVED AND
 SUMMARY ORDER ISSUED**

By: _____
 Duly Authorized Designee of the Chief Engineer

(Print Name): _____
 Division of Water Resources - Kansas Department of Agriculture


Date of Issuance: _____

State of Kansas)
) SS
 County of _____)

Acknowledged before me on _____
 by _____

Signature: _____
 Notary Public


Change in Place of Use for Water Right 25033



Authorized place of use



Proposed place of use



All wells within 1/2 mile are on this map.

X _____