

Kansas Department of Agriculture
 Division of Water Resources
CHANGE: P/D WORKSHEET

1. File Number: 42765	2. Status Change Date: <i>1-25-2021</i>	3. Change Num: C1	4. Field Office: 04	5. GMD: 03
---------------------------------	--	-----------------------------	-------------------------------	----------------------

6. Status: <input checked="" type="checkbox"/> Approved <input type="checkbox"/> Denied by DWR/GMD <input type="checkbox"/> Dismiss by Request/Failure to Return	7. Filing Date of Change: 1/19/2021
--	---

8a. LANDOWNER, correspondent New to system <input type="checkbox"/> Person ID 61499 Add Seq# _____ MARK A & STEPHANIE L CLANCY RR 1 BOX 19A TYRONE, OK 73951	8c. LANDOWNER New to system <input type="checkbox"/> Person ID _____ Add Seq# _____
---	---

8b. Landowner(s), New to system <input type="checkbox"/> Person ID _____ Add Seq# _____	8d. correspondent, New to system <input type="checkbox"/> Person ID _____ Add Seq# _____
---	--

9. Documents and Enclosure(s): DWR Meter(s) Date to Comply: **12/31/2021** N & P Date to Comply: **3/1/2022**

Anti-Reverse Meter Meter Seal Check Valve N & P Form Water Tube Driller Copy H & E Letter
 Conservation Plan Date Required: _____ Date Approved: _____ Date to Comply: _____

10. Use Made of Water From: _____ To: _____

Date Prepared: **1/25/2021** By: **MAM**
 Date Entered: _____ By: _____

File No. **42765** 11. County: **SW** Basin: **CIMARRON RIVER** Stream: _____ Formation Code: **211** Special Use: _____

12. Points of Diversion

CHK MOD DEL ENT	PDIV	Qualifier	S	T	R	ID	'N	'W	Comment (AKA Line)	Rate and Quantity		Additional		Overlap PD Files
										Authorized	Additional	Rate	Quantity	
										Rate	Quantity	Rate	Quantity	
										gpm	af	gpm	af	

DEL 60638

ENT		NWNWNE	6	35	34W		5038	2442		1200	741	1200	741	none
-----	--	--------	---	----	-----	--	------	------	--	------	-----	------	-----	------

13. Storage: Rate _____ NF Quantity _____ ac/ft Additional Rate _____ NF Additional Quantity _____ ac/ft

14. Limitation: _____ af/yr at _____ gpm (_____ cfs) when combined with file number(s) _____

Limitation: _____ af/yr at _____ gpm (_____ cfs) when combined with file number(s) _____

15. 5YR Allocation: Allocation Type _____ Start Year _____ 5 YR Amount _____ Amount Unit _____ Base Acres _____ Comment _____

16. Place of Use

CHK MOD DEL ENT	PUSE	S	T	R	ID	NE¼				NW¼				SW¼				SE¼				Total	Owner	Chg?	Overlap Files	
						NE ¼	NW ¼	SW ¼	SE ¼	NE ¼	NW ¼	SW ¼	SE ¼	NE ¼	NW ¼	SW ¼	SE ¼	NE ¼	NW ¼	SW ¼	SE ¼					
CHK	50543																									

Base Acres: _____ Year: _____ Minimum Reasonable Quantity: _____

Comments: _____

Garden City Field Office
4532 W. Jones, Suite B
Garden City, KS 67846



Phone: 620-276-2901
Fax: 620-276-9315
www.agriculture.ks.gov

Mike Beam, Secretary

Laura Kelly, Governor

January 25, 2021

MARK A & STEPHANIE L CLANCY
RR 1 BOX 19A
TYRONE, OK 73951

RE: Water Right, File No. 42765

Dear Sir and Madam:

Enclosed is the order executed by the designee of the Chief Engineer, Division of Water Resources, Kansas Department of Agriculture, approving the application for change under the above referenced file number.

Your attention is directed to the enclosures and to the terms, conditions, and limitations specified in the approval for change. A condition of the approval is that an acceptable water flow meter must be installed on the diversion works authorized under the referenced file number and meet current specifications. Please return the required notification of completion of the diversion works and installation of the required meter as soon as these actions are completed.

Since the order modifies the original documents referred to above, it should be recorded with the Register of Deeds as other instruments affecting real estate.

The abandoned well must be plugged in accordance with the requirements of Article 30 of the Rules and Regulations as adopted by the Kansas Department of Health and Environment

Should you have any questions, please feel free contact this office. If you would prefer, you could arrange an appointment for additional assistance.

Sincerely,

A handwritten signature in blue ink, appearing to read "Michael A. Meyer".

Michael A. Meyer
Water Commissioner

MAM
enclosures
pc:

GMD3


CERTIFICATE OF SERVICE

On this 25th day of January 2021, I hereby certify that the foregoing Approval of Application for Change in Point of Diversion, Water Right, File No. 42.765 dated 25th day of January 2021 was mailed postage prepaid, first class, US mail to the following:

MARK A & STEPHANIE L CLANCY
RR 1 BOX 19A
TYRONE, OK 73951

Pc:

GROUNDWATER MANAGEMENT DISTRICT NO. 3



Division of Water Resources Staff

Submit completed application to:
 Kansas Department of Agriculture
 Division of Water Resources
 Field Office for your area.
 Call for address:

Topeka -- (785) 296-5733
 Stafford -- (620) 234-5311
 Stockton -- (785) 425-6787
 Garden City -- (620) 276-2901
<http://agriculture.ks.gov/dwr>

DWR FIELD OFFICE APPLICATION FOR APPROVAL TO CHANGE THE PLACE OF USE AND/OR THE POINT OF DIVERSION



STATE OF KANSAS

Filing Fee Must Accompany the Application, K.S.A. 82a-708b(b), as amended.
 Fee Schedule is on the third page of this application form.

Paragraph Nos. 1, 2, 3 & 5 must be completed. Complete all other applicable portions. If change in point of diversion is greater than 100 feet, or if place of use will be changed, include a topographic map or detailed plat showing the authorized and proposed point(s) of diversion and/or place of use.

RECEIVED
 1:00 pm
 JAN 19 2021

File No. 42756 42765

Garden City Field Office
 Division of Water Resources

1. Application is hereby made for approval of the Chief Engineer to change the (check one or both):

Place of Use Point of Diversion

under the water right which is the subject of this application in accordance with the conditions described below.

The source of supply is: Groundwater Surface water

2. Name and address of Applicant: MARK A & STEPHANIE L CLANCY

RR 1 BOX 19A TYRONE OK 73951

Phone Number: () Email address: _____

Name and address of Water Use Correspondent: SAME AS ABOVE

Phone Number: () Email address: _____

3. The presently authorized place of use is:

Owner of Land --- NAME: NO CHANGE / SAME AS ABOVE

ADDRESS: _____

(If there is more than one landowner, attach supplemental sheets as necessary.)

Sec.	Twp.	Range	NE $\frac{1}{4}$				NW $\frac{1}{4}$				SW $\frac{1}{4}$				SE $\frac{1}{4}$				TOTAL ACRES		
			NE $\frac{1}{4}$	NW $\frac{1}{4}$	SW $\frac{1}{4}$	SE $\frac{1}{4}$	NE $\frac{1}{4}$	NW $\frac{1}{4}$	SW $\frac{1}{4}$	SE $\frac{1}{4}$	NE $\frac{1}{4}$	NW $\frac{1}{4}$	SW $\frac{1}{4}$	SE $\frac{1}{4}$	NE $\frac{1}{4}$	NW $\frac{1}{4}$	SW $\frac{1}{4}$	SE $\frac{1}{4}$			

4. If this application is for a change in place of use, it is proposed that the place of use be changed to:

Owner of Land --- NAME: _____

ADDRESS: _____

(If there is more than one landowner, attach supplemental sheets as necessary.)

Sec.	Twp.	Range	NE $\frac{1}{4}$				NW $\frac{1}{4}$				SW $\frac{1}{4}$				SE $\frac{1}{4}$				TOTAL ACRES			
			NE $\frac{1}{4}$	NW $\frac{1}{4}$	SW $\frac{1}{4}$	SE $\frac{1}{4}$	NE $\frac{1}{4}$	NW $\frac{1}{4}$	SW $\frac{1}{4}$	SE $\frac{1}{4}$	NE $\frac{1}{4}$	NW $\frac{1}{4}$	SW $\frac{1}{4}$	SE $\frac{1}{4}$	NE $\frac{1}{4}$	NW $\frac{1}{4}$	SW $\frac{1}{4}$	SE $\frac{1}{4}$				

For Office Use Only: Code _____ Fee \$ 100.00 TR # _____ Receipt Date 1-19-21 Check # 8406

5. **Presently authorized point of diversion:**

One in the NW Quarter of the NW Quarter of the NE Quarter of Section 6, Township 35 South, Range 34 (W), in SEWARD County, Kansas, 5100 feet North 2435 feet West of Southeast corner of section. Authorized Rate 1200 GPM Authorized Quantity 741 AF Depth of well 640 (feet) (DWR use only: Computer ID No. 02 GPS 5016 feet North 2382 feet West)

This point will not be changed This point will be changed as follows: No change, point better described with GPS as follows:

Proposed point of diversion: (Complete only if change is requested or if existing point is better described by GPS)

One in the NW Quarter of the NW Quarter of the NE Quarter of Section 6, Township 35 South, Range 34 (W), in SEWARD County, Kansas, 5038 feet North 2442 feet West of Southeast corner of section. Proposed Rate 1200 GPM Proposed Quantity 741 AF Proposed well depth (feet) 660

This point is: Additional Well Geo Center List other water rights that will use this point _____

6. **Presently authorized point of diversion:**

One in the _____ Quarter of the _____ Quarter of the _____ Quarter of Section _____, Township _____ South, Range _____ (E/W), in _____ County, Kansas, _____ feet North _____ feet West of Southeast corner of section. Authorized Rate _____ Authorized Quantity _____ Depth of well _____ (feet) (DWR use only: Computer ID No. _____ GPS _____ feet North _____ feet West)

This point will not be changed This point will be changed as follows: No change, point better described with GPS as follows:

Proposed point of diversion: (Complete only if change is requested or if existing point is better described by GPS)

One in the _____ Quarter of the _____ Quarter of the _____ Quarter of Section _____, Township _____ South, Range _____ (E/W), in _____ County, Kansas, _____ feet North _____ feet West of Southeast corner of section. Proposed Rate _____ Proposed Quantity _____ Proposed well depth (feet) _____

This point is: Additional Well Geo Center List other water rights that will use this point _____

7. The changes herein are desired for the following reasons? (please be specific) LOSS OF PRODUCTION

8. If a well, is the test hole log attached? Yes No

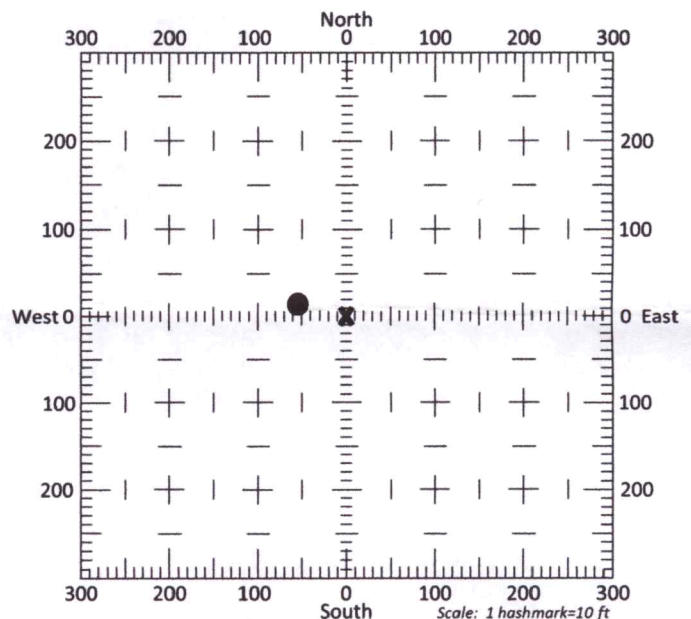
9. The change(s) (was)(will be) completed by? UPON APPROVAL

10. If the point of diversion is a well:
 (a) What are you going to do with the old well? PLUG / CAP
 (b) When will this be done? UPON COMPLETION

11. Groundwater Management District recommendation attached? Yes No

12. Assisted by AM / GCFO

13a. If the proposed point of diversion will be relocated more than 300 feet but within 2,640 feet of the existing point of diversion, attach a topographic map or aerial photograph. For groundwater sources, show all wells (including domestic) within one-half mile of the proposed point of diversion and the names and mailing addresses of the owners. For surface water sources, show the names and addresses of the landowner(s) one-half mile downstream and one-half mile upstream from your property lines



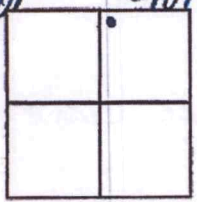
13b. If the proposed point of diversion will be relocated within 300 feet of the existing point of diversion, indicate its location on the diagram shown above in relation to the existing point of diversion. (PLEASE NOTE: The "X" in center of diagram above represents the presently authorized point of diversion.)

Sec. 6 Blk 35

Survey 34 Co. STEVENS

N. 37.03902' W. -101.05703' - test hole

37.03901' -101.05709'



P.O. Box 784
Sunray, Texas 79086
(806) 948-4421

No. 28578

MARK CLANCY

Test Waterwell

DATE 1/12/21

NO. 1-21

FROM	TO	DESCRIPTION	SAND
0	200	top soil + clay w/ sand strips	
200	240	fine sand w/ clay strips.	
240	260	fine sand w/ clay strips	
260	280	fine fairly loose sand w/ clay strips	15
280	300	fine to med fine fairly loose sand w/ clay strips	16
300	320	med fine fairly loose sand w/ sand stone strips + clay strips	16
320	340	med fine fairly loose sand w/ tight sand stone strips + clay strip	12 sand 5 stone
340	360	fine fairly loose sand w/ clay strips + tight sand stone strips.	9
360	380	fine fairly loose sand w/ clay strips	6
380	400	fine fairly loose sand w/ little clay mix + clay strips	13
400	420	fine fairly loose sand w/ sandy clay strips	15
420	440	fine fairly loose sand w/ sandy clay strips	17
440	460	fine fairly loose to loose sand	20
460	480	fine fairly loose sand w/ clay strips	16
480	500	fine fairly loose sand w/ clay strips	17
500	520	fine to med fairly loose sand	20
520	540	fine to med fairly loose sand to fine sand w/ clay strips	13
540	560	fine to med fine fairly loose sand w/ clay strips	15
560	580	fine to med fairly loose sand	20
580	600	med fine fairly loose sand	20
600	620	med fine fairly loose sand w/ clay strips.	17

used a lot of water from 318' to bottom

