

Kansas Department of Agriculture  
 Division of Water Resources  
**CHANGE: P/D WORKSHEET**

1. File Number: <b>24050</b>	2. Status Change Date:	3. Change Num: <b>C5</b>	4. Field Office: <b>4</b>	5. GMD: <b>3</b>
6. Status: <input checked="" type="checkbox"/> Approved <input type="checkbox"/> Denied by DWR/GMD <input type="checkbox"/> Dismiss by Request/Failure to Return				7. Filing Date of Change: <b>5/10/2022</b>
8a. Applicant(s) New to system <input type="checkbox"/>  <b>JACOB NEUFELD 6001 W PARALLEL ROAD GARDEN CITY, KS 67846</b>		Person ID <b>61989</b> Add Seq# _____	8c. Landowner(s) New to system <input type="checkbox"/>  Person ID _____ Add Seq# _____	
8b. Landowner(s) New to system <input type="checkbox"/>  <b>SANDYHILL ENTERPRISES LLC Attn: JACOB NEUFELD P O BOX 1005 HOLCOMB, KS 67851</b>		Person ID <b>64846</b> Add Seq# _____	8d. WUC New to system <input type="checkbox"/>  <b>8a</b>  Person ID _____ Add Seq# _____	
9. Documents and Enclosure(s): <input checked="" type="checkbox"/> DWR Meter(s) Date to Comply: <b>12/31/2022</b> <input checked="" type="checkbox"/> N & P Date to Comply: <b>3/1/2023</b>				
<input type="checkbox"/> Anti-Reverse Meter <input type="checkbox"/> Meter Seal <input checked="" type="checkbox"/> Check Valve <input checked="" type="checkbox"/> N & P Form <input checked="" type="checkbox"/> Water Tube <input checked="" type="checkbox"/> Driller Copy <input checked="" type="checkbox"/> H & E Letter <input type="checkbox"/> Conservation Plan    Date Required: _____    Date Approved: _____    Date to Comply: _____				
10. Use Made of Water    From: _____    To: _____				
Date Prepared: <b>6/16/2022</b> By: <b>AM</b> Date Entered: _____    By: _____				

File No. **24050**      11. County: FI      Basin: **ARKANSAS RIVER**      Stream:      Formation Code: **211/331**      Special Use:

12. Points of Diversion      Rate and Quantity  
 CHK      MOD      Authorized      Additional  
 DEL      PDIV      Rate      Quantity      Rate      Quantity  
 ENT      Qualifier      S      T      R      ID      'N      'W      Comment (AKA Line)      gpm      af      gpm      af      Overlap PD Files

**DEL 54252**  
**ENT SW SW NE 24 26S 34W 3080 2330 950 260 950 260 NONE**

13. Storage: Rate \_\_\_\_\_ NF      Quantity \_\_\_\_\_ ac/ft      Additional Rate \_\_\_\_\_ NF      Additional Quantity \_\_\_\_\_ ac/ft

14. Limitation: \_\_\_\_\_ af/yr at \_\_\_\_\_ gpm ( \_\_\_\_\_ cfs) when combined with file number(s) \_\_\_\_\_  
 Limitation: \_\_\_\_\_ af/yr at \_\_\_\_\_ gpm ( \_\_\_\_\_ cfs) when combined with file number(s) \_\_\_\_\_

15. 5YR Allocation:      Allocation Type \_\_\_\_\_      Start Year \_\_\_\_\_      5 YR Amount \_\_\_\_\_      Amount Unit \_\_\_\_\_      Base Acres \_\_\_\_\_      Comment \_\_\_\_\_

16. Place of Use CHK MOD DEL ENT	PUSE	S	T	R	ID	NE¼				NW¼				SW¼				SE¼				Total	Owner	Chg?	Overlap Files
						NE ¼	NW ¼	SW ¼	SE ¼	NE ¼	NW ¼	SW ¼	SE ¼	NE ¼	NW ¼	SW ¼	SE ¼	NE ¼	NW ¼	SW ¼	SE ¼				
<b>CHK 518</b>																									
<b>CHK 17483</b>																									
<b>CHK 24175</b>																									
<b>CHK 24287</b>																									
<b>CHK 29974; 30456</b>																									
<b>CHK 30897; 33001</b>																									

Base Acres:      Year:      Minimum Reasonable Quantity:  
 Comments:

Garden City Field Office  
4532 W. Jones, Suite B  
Garden City, KS 67846



Phone: 620-276-2901  
Fax: 620-276-9315  
www.agriculture.ks.gov

Mike Beam, Secretary

Laura Kelly, Governor

June 16, 2022

SANDYHILL ENTERPRISES LLC  
Attn: JACOB NEUFELD  
P O BOX 1005  
HOLCOMB, KS 67851

RE: Filed Office Application for Change  
Water Right, File No. 24050

Dear Sir or Madam:

Enclosed is the order executed by the designee of the Chief Engineer, Division of Water Resources, Kansas Department of Agriculture, approving the application for change under the above referenced file number.

Your attention is directed to the enclosures and to the terms, conditions, and limitations specified in this approval for change. A condition of this approval is that an acceptable water flow meter must be installed on the diversion works authorized under the referenced file number and meet current specifications. Please return the required notification of completion of the diversion works and installation of the required meter as soon as these actions are completed.

Since the order modifies the original document referred to above, it should be recorded with the Register of Deeds as other instruments affecting real estate.

The abandoned well must be plugged in accordance with the requirements of Article 30 of the Rules and Regulations as adopted by the Kansas Department of Health and Environment.

Should you have any questions, please feel free contact this office. If you would prefer, you could arrange an appointment for additional assistance.

Sincerely,

A handwritten signature in blue ink that reads "Austin J. McColloch".

Austin J. McColloch  
Assistant Water Commissioner

AM:  
enclosures

pc: GROUNDWATER MANAGEMENT DISTRICT NO. 3

**CERTIFICATE OF SERVICE**

On this 16<sup>th</sup> day of June, 2022, I hereby certify that the foregoing Approval of Application for Change in Point of Diversion, Water Right, File Nos. 24,050 dated 16<sup>th</sup> day of June, 2022 was mailed postage prepaid, first class, US mail to the following:

SANDYHILL ENTERPRISES LLC  
Attn: JACOB NEUFELD  
P O BOX 1005  
HOLCOMB, KS 67851

Pc:

GROUNDWATER MANAGEMENT DISTRICT NO. 3

  
\_\_\_\_\_  
Division of Water Resources Staff



Submit completed application to:  
 Kansas Department of Agriculture  
 Division of Water Resources  
 Field Office for your area.

Call for address:

Topeka -- (785) 296-5733  
 Stafford -- (620) 234-5311  
 Stockton -- (785) 425-6787  
 Garden City -- (620) 276-2901  
<http://agriculture.ks.gov/dwr>

## DWR FIELD OFFICE APPLICATION FOR APPROVAL TO CHANGE THE PLACE OF USE AND/OR THE POINT OF DIVERSION



**STATE OF KANSAS**

**Filing Fee Must Accompany the Application, K.S.A. 82a-708b(b), as amended.**  
 Fee Schedule is on the third page of this application form.

**Paragraph Nos. 1, 2, 3 & 5 must be completed. Complete all other applicable portions.** If change in point of diversion is greater than 100 feet, or if place of use will be changed, include a topographic map or detailed plat showing the authorized and proposed point(s) of diversion and/or place of use.

File No. 24050

**RECEIVED**  
 11:00 am  
 MAY 10 2022

1. Application is hereby made for approval of the Chief Engineer to change the (check one or both):

Place of Use                       Point of Diversion

under the water right which is the subject of this application in accordance with the conditions described below.

The source of supply is:                       Groundwater                       Surface water

Garden City Field Office  
 Division of Water Resources

2. Name and address of Applicant: JACOB NEUFELD

6001 W PARALLEL ROAD, GARDEN CITY, KS 67846

Phone Number: (620)271-8283

Email address: \_\_\_\_\_

Name and address of Water Use Correspondent: SAME AS ABOVE

SAME AS ABOVE

Phone Number: (\_\_\_\_\_) \_\_\_\_\_

Email address: \_\_\_\_\_

3. The presently authorized place of use is:

Owner of Land ---- NAME: NO CHANGE

ADDRESS: NO CHANGE

(If there is more than one landowner, attach supplemental sheets as necessary.)

Sec.	Twp.	Range	NE¼				NW¼				SW¼				SE¼				TOTAL ACRES	
			NE¼	NW¼	SW¼	SE¼	NE¼	NW¼	SW¼	SE¼	NE¼	NW¼	SW¼	SE¼	NE¼	NW¼	SW¼	SE¼		

4. If this application is for a change in place of use, it is proposed that the place of use be changed to:

Owner of Land ---- NAME: NO CHANGE

ADDRESS: NO CHANGE

(If there is more than one landowner, attach supplemental sheets as necessary.)

Sec.	Twp.	Range	NE¼				NW¼				SW¼				SE¼				TOTAL ACRES	
			NE¼	NW¼	SW¼	SE¼	NE¼	NW¼	SW¼	SE¼	NE¼	NW¼	SW¼	SE¼	NE¼	NW¼	SW¼	SE¼		

**For Office Use Only:** Code \_\_\_\_\_ Fee \$ 200.00 TR # \_\_\_\_\_ Receipt Date 5-10-22 Check # 1237

5. **Presently authorized point of diversion:**  
 One in the NC Quarter of the NE Quarter of the \_\_\_\_\_ Quarter  
 of Section 24, Township 26 South, Range 34 W,  
 in FINNEY County, Kansas, 3937 feet North 1331 feet West of Southeast corner of section.  
 Authorized Rate \_\_\_\_\_ Authorized Quantity \_\_\_\_\_ Depth of well \_\_\_\_\_ (feet)  
**(DWR use only: Computer ID No. 1 \_\_\_\_\_ GPS \_\_\_\_\_ feet North \_\_\_\_\_ feet West)**  
 This point will not be changed  This point will be changed as follows:  No change, point better described with GPS as follows:  
**Proposed point of diversion: (Complete only if change is requested or if existing point is better described by GPS)**  
 One in the SW Quarter of the SW Quarter of the NE Quarter  
 of Section 24, Township 26 South, Range 34 W,  
 in FINNEY County, Kansas, 3080 feet North 2330 feet West of Southeast corner of section.  
 Proposed Rate \_\_\_\_\_ Proposed Quantity \_\_\_\_\_ Proposed well depth (feet) \_\_\_\_\_  
 This point is:  Additional Well  Geo Center List other water rights that will use this point \_\_\_\_\_

6. **Presently authorized point of diversion:**  
 One in the \_\_\_\_\_ Quarter of the \_\_\_\_\_ Quarter of the \_\_\_\_\_ Quarter  
 of Section \_\_\_\_\_, Township \_\_\_\_\_ South, Range \_\_\_\_\_ (E/W),  
 in \_\_\_\_\_ County, Kansas, \_\_\_\_\_ feet North \_\_\_\_\_ feet West of Southeast corner of section.  
 Authorized Rate \_\_\_\_\_ Authorized Quantity \_\_\_\_\_ Depth of well \_\_\_\_\_ (feet)  
**(DWR use only: Computer ID No. \_\_\_\_\_ GPS \_\_\_\_\_ feet North \_\_\_\_\_ feet West)**  
 This point will not be changed  This point will be changed as follows:  No change, point better described with GPS as follows:  
**Proposed point of diversion: (Complete only if change is requested or if existing point is better described by GPS)**  
 One in the \_\_\_\_\_ Quarter of the \_\_\_\_\_ Quarter of the \_\_\_\_\_ Quarter  
 of Section \_\_\_\_\_, Township \_\_\_\_\_ South, Range \_\_\_\_\_ W,  
 in \_\_\_\_\_ County, Kansas, \_\_\_\_\_ feet North \_\_\_\_\_ feet West of Southeast corner of section.  
 Proposed Rate \_\_\_\_\_ Proposed Quantity \_\_\_\_\_ Proposed well depth (feet) \_\_\_\_\_  
 This point is:  Additional Well  Geo Center List other water rights that will use this point \_\_\_\_\_

7. The changes herein are desired for the following reasons?  
 (please be specific) \_\_\_\_\_  
 \_\_\_\_\_  
 \_\_\_\_\_

8. If a well, is the test hole log attached?  Yes  No

9. The change(s) (was)(will be) completed by?  
 \_\_\_\_\_

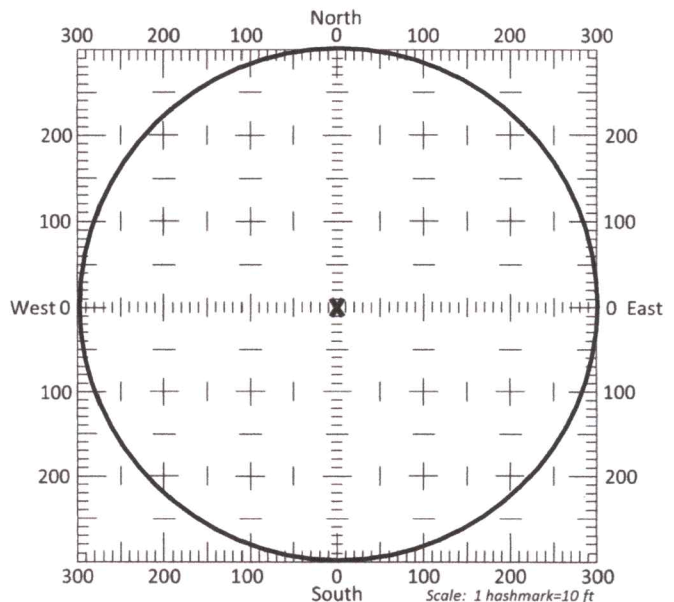
10. If the point of diversion is a well:  
 (a) What are you going to do with the old well?  
plug / cap

(b) When will this be done? \_\_\_\_\_

11. Groundwater Management District recommendation attached?  
 Yes  No

12. Assisted by JG/GCFO

13a. If the proposed point of diversion will be relocated more than 300 feet but within 2,640 feet of the existing point of diversion, attach a topographic map or aerial photograph. For groundwater sources, show all wells (including domestic) within one-half mile of the proposed point of diversion and the names and mailing addresses of the owners. For surface water sources, show the names and addresses of the landowner(s) one-half mile downstream and one-half mile upstream from your property lines



13b. If the proposed point of diversion will be relocated within a 300 foot radius of the existing point of diversion, indicate its location on the diagram shown above in relation to the existing point of diversion. The proposed point of diversion must be located within the circle shown above. **(PLEASE NOTE: The "X" in center of diagram above represents the presently authorized point of diversion.)**



14. If the proposed groundwater point of diversion is 300 or fewer feet from the existing point of diversion, complete the following:

- (a) Does the undersigned represent all owners of the currently authorized place(s) of use identified in this application?  
 Yes     No    (If no, all owners must sign this application.)
- (b) Will the ownership interest of any owner of the currently authorized place(s) of use identified in this application be adversely affected if this application is approved as requested?  
 Yes     No    (If yes, all owners must sign this application.)
- (c) If this application is not approved expeditiously, will there be substantial damage to property, public health or safety?  
 Yes     No    (If no, all owners must sign this application.)

If the application proposes a surface water change in point of diversion, a groundwater change in point of diversion greater than 300 feet, or a change in place of use, the application must be signed by all owners of the currently authorized place of use, or their duly authorized agent (attach notarized statement authorizing representation).

I hereby verify, being first duly sworn upon my oath or affirmation and under penalty of perjury, that I am of lawful age and the owner, the spouse of the owner, or a duly authorized agent of the owner(s) to make this application on their behalf, in regards to the water right(s) to which this application pertains. I further verify that the statements contained in this application are true, correct and complete.

Dated at Garden City, Kansas, this 10<sup>th</sup> day of May, 2022.

[Signature]  
(Owner)

[Signature]  
(Spouse)

Jacob Neufeld  
(Please Print)

Aganetha Neufeld  
(Please Print)

(Owner)

(Spouse)

(Please Print)

(Please Print)

(Owner)

(Spouse)

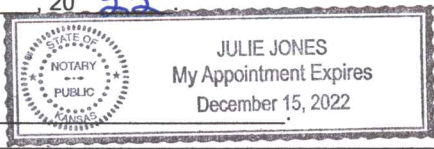
(Please Print)

(Please Print)

State of Kansas }  
County of Ginney } SS

I hereby certify that the foregoing application was signed in my presence and sworn to before me this 10<sup>th</sup> day of May, 2022.

My Commission Expires \_\_\_\_\_



[Signature]  
Notary Public

**ONLY COMPLETE APPLICATIONS WILL BE PROCESSED.** To be complete, all of the applicable portions of the application form must be completed with accurate information; maps, if necessary, must be included; signatures of all the appropriate owners' must be affixed to the application and notarized; and the appropriate fee must be paid.

**FEE SCHEDULE**

Each application to change the place of use or the point of diversion under this section shall be accompanied by the application fee set forth in the schedule below: Make checks payable to: **Kansas Department of Agriculture**

- (1) Application to change a point of diversion 300 feet or less ..... \$100
- (2) Application to change a point of diversion more than 300 feet ..... \$200
- (3) Application to change the place of use ..... \$200

**SUMMARY ORDER APPROVING APPLICATION FOR CHANGE AND IMPOSING CONDITIONS**

This Summary Order is issued under authority of K.S.A. 82a-708b, as amended, and K.A.R. 5-5-1, *et seq.* and other applicable provisions of the *Kansas Water Appropriation Law, K.S.A. 82a-701 et. seq.*, and rules and regulations promulgated thereunder. With the exception of those conditions expressly contained herein, this Summary Order does not change the terms, conditions and limitations of File No. 24050.

1. A change application was received on May 10, 2022 requesting that the place of use and / or point of diversion authorized under the above-referenced file number be changed as described in the application.
2. On and after the effective date of this summary order, the authorized place(s) of use shall be located substantially as shown on the topographic map accompanying the application to change the place of use.     Applicable     Not Applicable
3. The change in point of diversion shall not impair existing rights and shall be limited to the same source or sources of water as previously authorized. The point of diversion authorized by this summary order shall be located within a 300 foot radius of the authorized point(s) of diversion.     Applicable     Not Applicable
4. The point(s) of diversion described herein is administratively corrected to be more accurately described using the Global Positioning System (GPS), as described in the application.     Applicable     Not Applicable
5. The point(s) of diversion authorized herein shall not actually be located more than 2640 feet from the previously authorized point(s) of diversion.     Applicable     Not Applicable
6. As required by K.A.R. 5-3-5d, if the works for diversion is a well with a diversion rate of 100 gallons per minute or more, a tube or other device suitable for making water level measurements shall be installed, operated and maintained in accordance with K.A.R. 5-6-13.     Applicable     Not Applicable
7. **The owner of the authorized place(s) of use shall properly install an acceptable water flow meter on or before December 31, 2022**, or before the first use of water, whichever occurs first. The water flow meter shall be installed, operated and maintained in accordance with K.A.R. 5-1-4 through 5-1-12. As required by K.S.A. 82a-732, as amended, and K.A.R. 5-3-5e, the owner shall maintain records and report the reading of the water flow meter and the total quantity of water diverted annually to the Chief Engineer by March 1 following the end of each calendar year.     Applicable     Not Applicable
8. **Installation of the works for diversion of water shall be completed on or before December 31, 2022**, or within any authorized extension of time. By March 1, 2023 the applicant shall notify the Chief Engineer that construction of the works for diversion has been completed, on the form provided by the Chief Engineer, as required by K.A.R. 5-8-4e.     Applicable     Not Applicable
9. **The completed well log shall be submitted with the required notice.**     Applicable     Not Applicable
10. All diversion works into which any type of chemical or other foreign substance will be injected into the water shall be equipped with an in-line, automatic, quick-closing check valve capable of preventing pollution of the source of the water supply. The check valve(s) shall be installed, operated and maintained in accordance with K.A.R. 5-3-5c.     Applicable     Not Applicable
11. Additional Conditions are attached.     Yes     No
12. In accordance with K.S.A. 82a-708a, as amended, and K.A.R. 5-5-14, all of the owners of the authorized place(s) of use of water appropriated under the above-referenced file number are responsible for compliance with its terms, conditions and limitations, as amended and/or supplemented by this Summary Order, and with applicable provisions of the *Kansas Water Appropriation Law* and the *Rules and Regulations* promulgated thereunder. Failure to comply with these provisions may result in civil penalties pursuant to K.S.A. 82a-737, as amended, and/or the suspension or revocation and dismissal of the water or appropriation right or any other enforcement actions authorized by law.

**Administrative Appeal and Effective Date of Order**

If you are aggrieved by this order, pursuant to K.S.A. 82a-1901, you may request an evidentiary hearing before the Chief Engineer or request administrative review by the Secretary of Agriculture. A request for hearing by the Chief Engineer must be filed within **15 days** of service of this Order and a request for administrative review by the Secretary must be filed within **30 days** pursuant to K.S.A. 77-531. Any request for administrative review must state a basis for review pursuant to K.S.A. 77-527. File any request with **Kansas Department of Agriculture, Legal Division, 1320 Research Park Drive, Manhattan, KS 66502**. Failure to timely request a hearing or review may preclude review under the Kansas Judicial Review Act.

*For Use by Register of Deeds*

FOR OFFICE USE ONLY  
**APPLICATION APPROVED AND SUMMARY ORDER ISSUED**

By: Austin McColloch  
Duly Authorized Designee of the Chief Engineer

(Print Name): Austin McColloch  
Division of Water Resources - Kansas Department of Agriculture

Date of Issuance: June 16, 2022

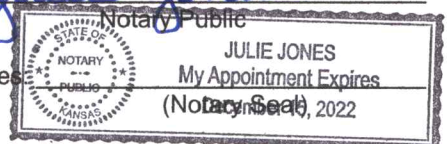
State of Kansas )

County of Stimney ) SS

Acknowledged before me on June 16, 2022

by Austin McColloch

Signature: Julie Jones

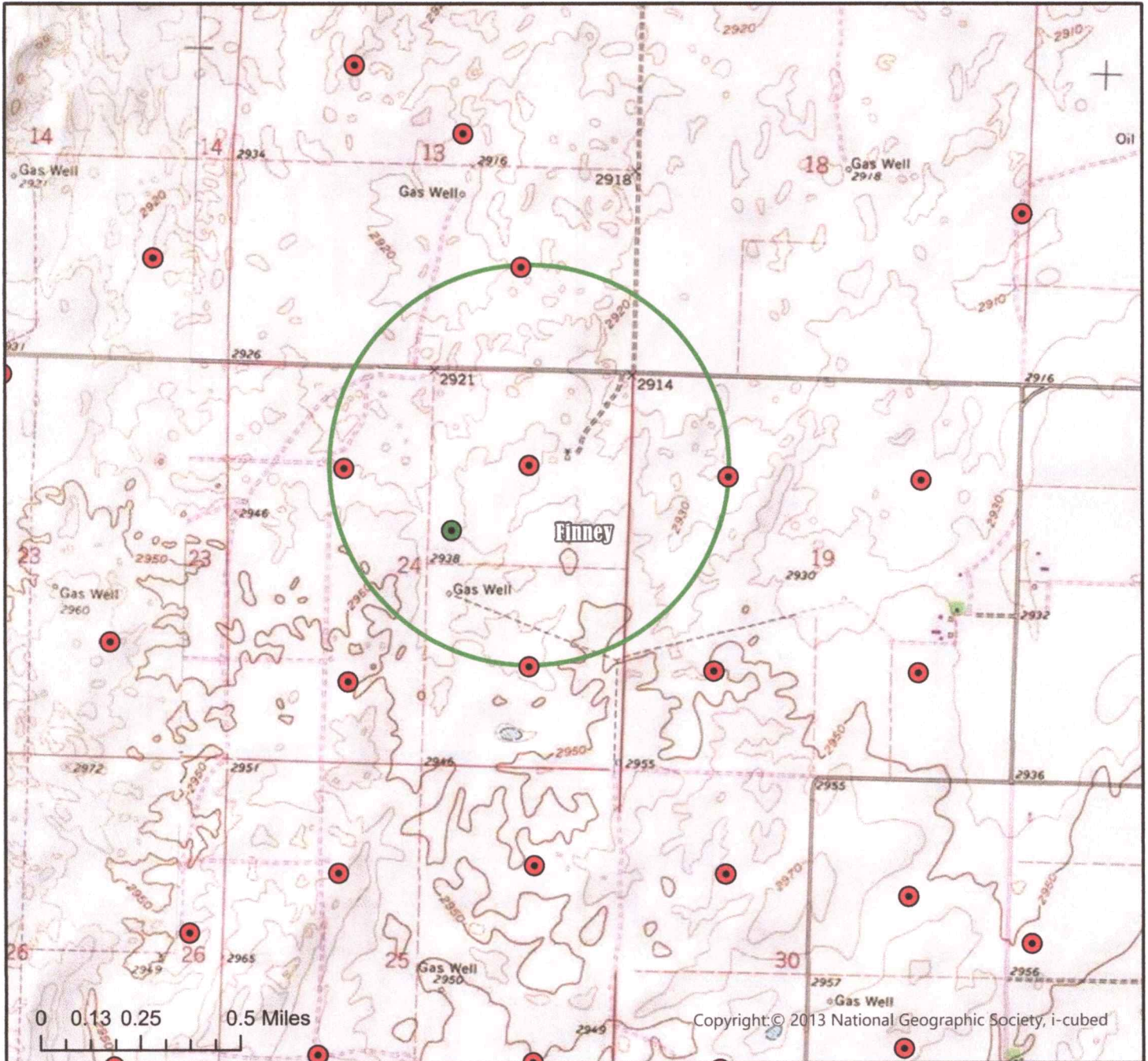






My commission expires



# CHANGE IN PLACE OF DIVERSION WATER RIGHT, FILE NO. 24050

NE 1/4 of Section 24 Township 26 South Range 34 West Finney County



-  Authorized Point of Diversion
-  Proposed Point of Diversion
-  Domestic Well within 1/2 mile
-  1/2 mile buffer

List of owner name and addresses within 1/2 mile:



All wells of any kind within 1/2 mile of the requested place of use have been plotted.

(Signature)

Date

Date JG/GCFO  
1:24,000 Scale



**Downey  
Drilling Inc.**



(620) 271 8283

WR: 24050

CUSTOMER NAME: SANDY ACRES LLC G-119B TH#2

(Jacob Neufeld)

LEGAL: NE 24-26S-34W

COUNTY: FINNEY CO, KS

GPS: 37.774352

-100.988244

LOGGER:

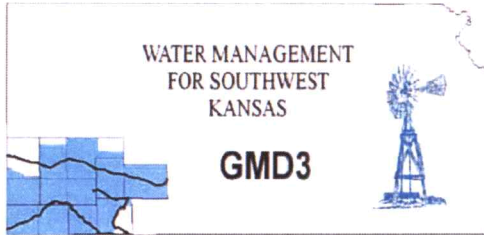
DRILLER: DIEGO VALLE

WO: 22-168

V	FROM	TO	TYPE	HARDNESS	COLOR	SPEED	PULL DOWN	OTHER / DRILLING ACTION
	0	3	TOPSOIL W/ FINE SAND	SOFT	BROWN	FAST		SMOOTH
	3	7	BROWN SILTY CLAY	SOFT	BROWN	FAST		SMOOTH
	7	38	SANDY CLAY W/ FINE SAND	SOFT	TAN	FAST		SMOOTH & VIBRATION
	38	64	FINE-MED-COARSE SAND W/ FINE GRAVEL	STIFF		FAST		FAST CHATTER
	64	93	FINE-MED-LARGE GRAVEL W/ FINE-MED-COARSE SAND	STIFF		FAST		CHATTER
	93	98	BROWN CLAY	SOFT	BROWN	FAST		SMOOTH
	98	121	SANDY CLAY W/ FINE-MED SAND	FIRM	TAN	FAST		SMOOTH & CHOPP'
	121	125	FINE-MED-COARSE SAND	FIRM		FAST		FAST CHATTER
	125	129	SANDY CLAY W/ A LITTLE WHITE CLAY	SOFT	TAN & WHITE	FAST		SMOOTH
	129	138	FINE-MED-COARSE SAND	FIRM		FAST		FAST CHATTER
	138	141	SANDY CLAY	SOFT	TAN	FAST		SMOOTH
	141	180	FINE-MED-COARSE SAND W/ FINE GRAVEL	STIFF		FAST		FAST CHATTER
	180	209	FINE-MED-COARSE SAND W/ FINE GRAVEL & SANDY CLAY LEDGES	STIFF	TAN			FAST CHATTER
	209	229	TAN STICKY CLAY	STICKY	TAN	FAST		SMOOTH
	229	250	SANDY CLAY W/ FINE SAND	SOFT		FAST		SMOOTH & VIBRATION
	250	292	FINE-MED-COARSE SAND W/ FINE GRAVEL & LIMEROCK	FIRM	TAN / WHITE	FAST		FAST CHATTER
	292	305	FINE-MED-COARSE SAND & TRACES OF LIMEROCK	FIRM	TAN / WHITE	NOT AS FAST		CHATTER IN & OUT
	305	311	FINE-MED-COARSE SAND	FIRM	TAN	FAST		FAST CHATTER
	311	316	FINE-MED, COARSE SAND	SOFT	TAN	FAST		CHATTER
	316	320	SANDY CLAY	SOFT	TAN	FAST		SMOOTH
	320	329	FINE-MED-COARSE SAND	FIRM		FAST		CHATTER
	329	345	SANDY CLAY	SOFT	TAN	FAST		SMOOTH
	345	355	FINE SAND W/ SANDY CLAY	SOFT	TAN	FAST		IN & OUT CHATTER
	355	365	BROWN STICKY CLAY	STICKY	BROWN	FAST		SMOOTH
	365	380	SANDY CLAY W/ BROWN STICKY CLAY	STICKY	TAN & BROWN	FAST		SMOOTH
	380	395	BROWN STICKY CLAY	STICKY	BROWN	FAST		SMOOTH
	395	414	SANDY CLAY W/ FINE SAND	SOFT	TAN	FAST		SMOOTH & VIBRATION
	414	418	SANDSTONE W/ BROWN ROCK, FINE SAND & SOME LIMEROCK	STIFF	BROWN & WHITE	FAST		FAST CHATTER
	418	433	GRAY CLAY	SOFT	GRAY	SLOW		SMOOTH
	433	445	SANDY CAY W/ FINE SAND & A LITTLE LIMEROCK	FIRM	TAN & WHITE	FAST		SMOOTH & CHOPP'
	445	450	FINE SAND W/ BROWN ROCK & SANDSTONE	FIRM	BROWN	FAST		FAST CHATTER
	450	457	WEATHERED SHALE	SOFT	GRAY & YELLOW	SEMI-SLOW		SMOOTH
	457	461	WHITE SOAPSTONE W/ SANDSTONE & BROWN ROCK	FIRM	WHITE & BROWN	FAST		CHOPPY
	461	471	FINE SAND W/ BROWN ROCK, SANDSTONE & TRACE OF RED SOAPSTONE	STIFF	BROWN & RED	FAST		FAST CHATTER
	471	486	GRAY CLAY W/ BLUE CLAY	SOFT	GRAY & BLUE	SLOW		SMOOTH







Southwest Kansas  
Groundwater Management District No. 3  
2009 E. Spruce Street  
Garden City, Kansas 67846  
(620) 275-7147 phone (620) 275-1431 fax  
www.gmd3.org

June 16, 2022

Austin McColloch  
Division of Water Resources  
4532 W Jones Ave., Suite B  
Garden City, Kansas 67846

RECEIVED

JUN 16 2022

RE: Application for Change in Point of Diversion  
Water Right, File No. 24050  
Garden City Field Office  
Division of Water Resources

Dear Austin:


We have completed a review of the application for the above referenced water right. The proposed change in point of diversion is in accordance with current area rules, K.A.R. 5-23-3, as it pertains to minimum spacing to neighboring wells and distance moved.

Well evaluations were conducted to estimate possible effects of the proposal on the supply of other wells with water rights prior to the proposal per K.S.A. 82a-708b, and the management program. Under K.S.A. 82a-708b, an applicant requesting a change in point of diversion must demonstrate to the chief engineer that any proposed change is reasonable and will not impair. The enclosed report is an analysis performed by the GMD on behalf of our membership. Under this analysis, the proposed change is considered to be reasonable and unlikely to impair if either the net in-season well-to-well effect of the proposed change is less than a strict maximum allowable threshold (4.0 ft with saturated thickness is greater than 200ft), or if no well with a net well-to-well effect exceeding the threshold is identified as critical. Critical wells are identified as wells that are expected to either lose or greatly diminish water supply over the next 25 years. The attached review information is based on a Theis analysis using inputs from the GMD3 aquifer model, which is considered to be the best information on well and aquifer data readily and easily available to the public. If either the applicant or the neighbors believe they have better data that might change the result of the analysis, they should contact GMD3. Conclusions of the well analysis may change if better information on well and aquifer data can be made available.

Every neighboring well within 1 mile of the proposed move was evaluated. Evaluations showed that none of the neighboring wells exceeded the net effect above the maximum allowable threshold and needed no further evaluation. No critical wells were determined in the area. We did not receive any comments from neighboring well owners. Therefore, GMD3 sees this move as meeting current area rules and would recommend approval. If aquifer conditions change or there is a change to the water right in the future, we would be happy to evaluate the effects at that time.

Thank you for the opportunity to review the applications and to provide a recommendation. If you have any questions, please don't hesitate to contact us.

Sincerely,

  
Jason L. Norquest  
Assistant Manager

## GMD3 Change Review

---

File No(s): 24050. DWR office: GC.

App filed to change: PD.

Is Landowner(s) correct in WRIS: Jacob Neufeld.

If NO, is documentation included?

Is Water Use Correspondent correct in WRIS?   .

If NO, is documentation included?

Regulation(s) Reviewed: KAR 5-23-3

Point of diversion ID No(s) 01 being changed.

	ft. North	ft. West	
Authorized PD	3937	1331	Sect 24-26-34
Proposed PD	3080	2330	
Difference	857 s	-999 w	
a2 + b2 = c2	734449	998001	1316.226 foot move SW

GPS for proposed PD: Lat: 37.774352 Long: -100.988244.

Is proposed PD stacking on existing WRs? No.

Is Proposed PU overlapping existing WRs? No Change.

Neighboring certified well(s) notified:   .

Name Johan P & Margaret Loewen (22577D2).

Address PO Box 1098.

Zip Sublette, KS 67877.

Email: Loewen.john@yahoo.com Phone: 620-675-5055.

Name Tri-Stone Farms Inc. (25420 D1).

Address 10925 S Sandhill RD.

Zip Garden City, KS 67846.

Email: tristone@wbsnet.org Phone: 620-287-4373.

Name Neufeld Ag LLC (28621D2).

Address 2090 Milford Lane.

Zip Garden City, KS 67846.

Email: david@neufeldtransport.com Phone: 620-277-6385.

Domestic well(s) notified:   .

Name Linda Briles (NW of 19-26-33).

Address 5990 W TV Rd.

Zip Garden City, KS 67846.

Base Acres:   .

Perfected Acres:   .

Irr. Return-Flow   %

## GMD3 Change Review

---

**Finney County**

**Authorized: 260AF @ 950gpm**

**Avg water reported (2012-2021): 222.5AF/year. Reported 300gpm on 2019 WUR.  
2019 GMD3 inspection calculated 304gpm.**

**Current well appears to be around 360' deep.**

**Proposed well is 780'.**

Is a waiver needed: Move less than half mile. Minimum spacing appears to be met.

Analysis shows possible effects within guidelines and no critical wells determined.


Recommendation: After review of all available information, it appears current area rules/regs are met. Staff therefore recommends approval of the application.

A handwritten signature in blue ink, consisting of a large, stylized initial 'J' followed by a smaller, more complex mark that could be interpreted as 'A' or a similar character.



## Evaluation of proposed move for Water Right No. 24050

Proposed: Move water right no. 24050 to a new well location, a distance of 1,347 ft to the southwest.



Wells within 1 mile: 16157, 30692, 22577 ID5, 22577 ID7, 22577 ID9, 22577 ID11, 28620, 28621 ID3, 28621 ID4, 30157, 25420, and a domestic well in section 19-26-33.

The saturated thickness at the proposed well location is estimated to be 204 ft, based upon the GMD3 model. For saturated thickness greater than 200 ft, the drawdown allowance is 4.0 ft.

**50 year Theis Analysis:** The following values were used to run the analysis:

$S = 0.1332$ ,  $T = 7251 \text{ ft}^2/\text{day}$ ,  $t_{p\text{current}} = 166 \text{ days}$  (based on average use and observed rate),  $Q_{\text{current}} = 304 \text{ gpm}$  (based on 2019 field inspection),  $t_{p\text{proposed}} = 62 \text{ days}$ ,  $Q_{\text{proposed}} = 950 \text{ gpm}$

Theis drawdowns were calculated as follows:

16157:	Drawdown from current location = 2.01 ft
	Drawdown from proposed location = 2.10 ft
	Net drawdown = <b>0.1 ft</b>
30692:	Drawdown from current location = 1.66 ft
	Drawdown from proposed location = 1.65 ft
	Net drawdown = <b>0.0 ft</b>

---

22577 ID5: Drawdown from current location = 1.65 ft  
Drawdown from proposed location = 2.89 ft  
Net drawdown = **1.2 ft**

22577 ID7: Drawdown from current location = 2.07 ft  
Drawdown from proposed location = 3.91 ft  
Net drawdown = **1.8 ft**

22577 ID9: Drawdown from current location = 1.49 ft  
Drawdown from proposed location = 2.19 ft  
Net drawdown = **0.7 ft**

22577 ID11: Drawdown from current location = 1.25 ft  
Drawdown from proposed location = 1.70 ft  
Net drawdown = **0.5 ft**

28620: Drawdown from current location = 1.99 ft  
Drawdown from proposed location = 3.24 ft  
Net drawdown = **1.2 ft**

28621 ID3: Drawdown from current location = 2.00 ft  
Drawdown from proposed location = 2.05 ft  
Net drawdown = **0.0 ft**

28621 ID4: Drawdown from current location = 1.67 ft  
Drawdown from proposed location = 1.97 ft  
Net drawdown = **0.3 ft**

30157: Drawdown from current location = 1.25 ft  
Drawdown from proposed location = 1.70 ft  
Net drawdown = **0.4 ft**

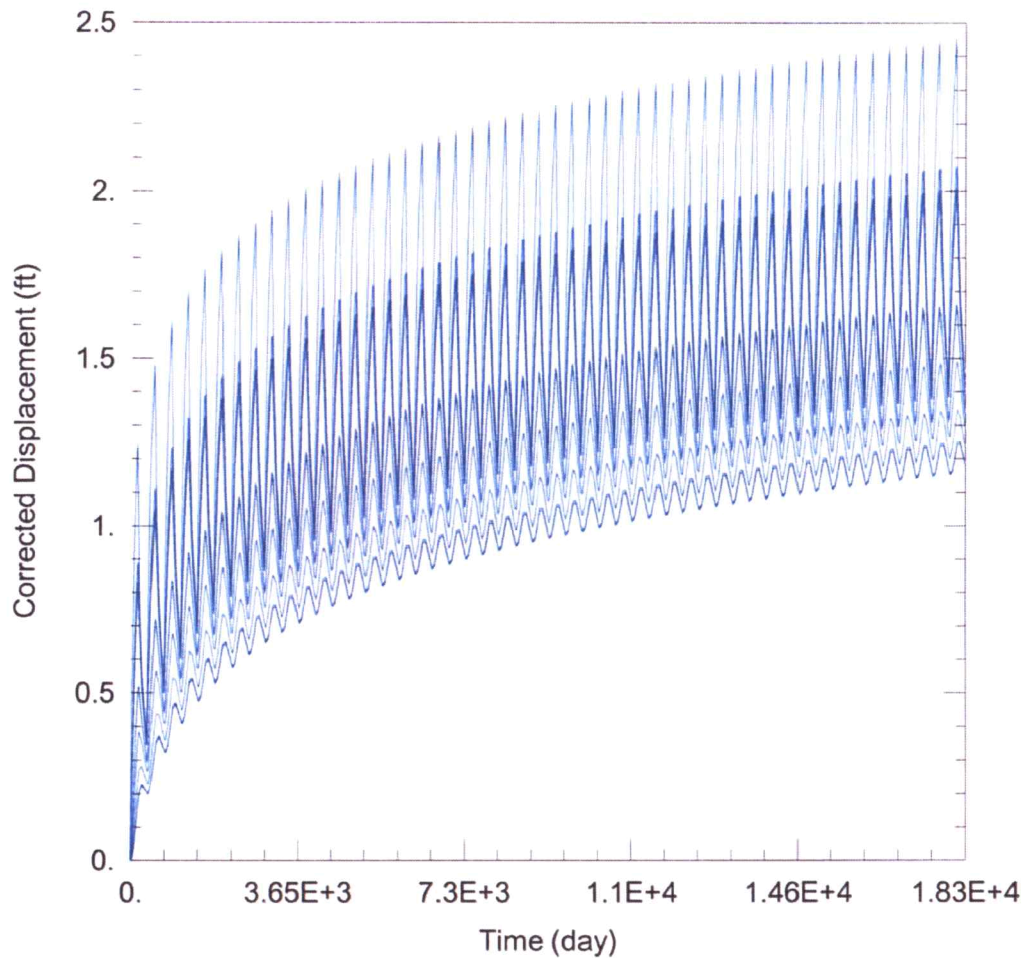
25420: Drawdown from current location = 1.35 ft  
Drawdown from proposed location = 1.76 ft  
Net drawdown = **0.4 ft**

Domestic 19-26-33: Drawdown from current location = 2.45 ft  
Drawdown from proposed location = 2.32 ft  
Net drawdown = **-0.1 ft**

Net drawdown does not exceed the drawdown allowance of 4.0 ft for any well within 1 mile of the proposed location. Therefore, critical well analysis is not necessary.

**Conclusion:**

The proposed move is likely to create minimal effects on neighboring wells and appears unlikely to cause impairment. Any concerned neighbors should contact GMD3 at (620) 275-7147 or the Division of Water Resources at (620) 276-2901.



### WELL TEST ANALYSIS

Data Set: C:\Users\trevora\Documents\2022\_moves\24050\24050 Current.aqt

Date: 06/06/22

Time: 16:54:01

### PROJECT INFORMATION

Company: GMD 3

Project: 24050

Location: Finney County

### WELL DATA

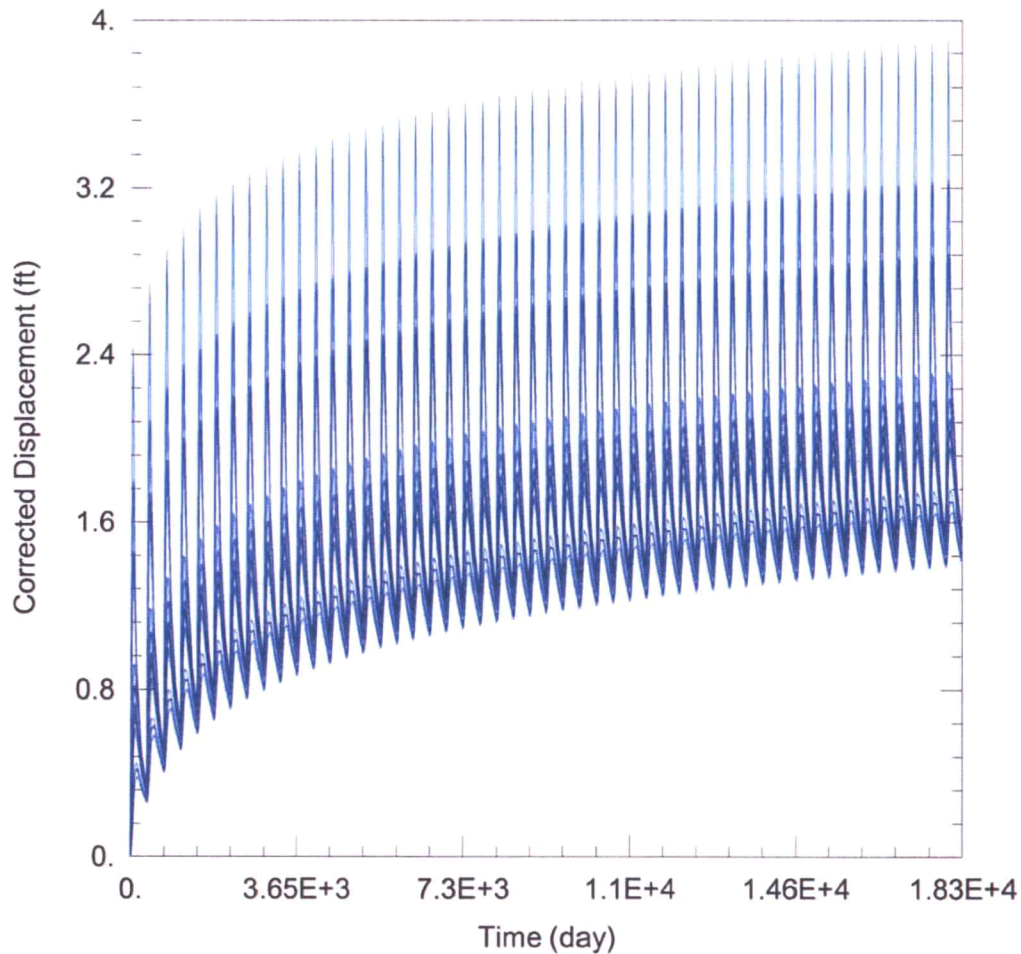
#### Pumping Wells

Well Name	X (ft)	Y (ft)
24050	-53562	328416

#### Observation Wells

Well Name	X (ft)	Y (ft)
□	-53562	328416
□ 16157	-53739	331035
□ 30692	-50996	331070
□ 22577 ID5	-55892	325479
□ 22577 ID7	-56022	328309
□ 22577 ID9	-57940	327551
□ 22577 ID11	-59065	325922
□ 28620	-53492	325743
□ 28621 ID3	-50915	328335
□ 28621 ID4	-51035	325750
□ 30157	-55955	322937
□ 25420	-53353	323107
□ Domestic 19-26-33	-52103	329433





### WELL TEST ANALYSIS

Data Set: C:\Users\trevora\Documents\2022\_moves\24050\24050 Proposed.aqt  
 Date: 06/06/22 Time: 16:53:52

### PROJECT INFORMATION

Company: GMD 3  
 Project: 24050  
 Location: Finney County

### WELL DATA

#### Pumping Wells

Well Name	X (ft)	Y (ft)
24050	-54571	327523

#### Observation Wells

Well Name	X (ft)	Y (ft)
□	-54571	327523
□ 16157	-53739	331035
□ 30692	-50996	331070
□ 22577 ID5	-55892	325479
□ 22577 ID7	-56022	328309
□ 22577 ID9	-57940	327551
□ 22577 ID11	-59065	325922
□ 28620	-53492	325743
□ 28621 ID3	-50915	328335
□ 28621 ID4	-51035	325750
□ 30157	-55955	322937
□ 25420	-53353	323107
□ Domestic 19-26-33	-52103	329433



Water Rights and Points of Diversion Within 1 mile of point defined as:  
 3080 Feet N and 2330 Feet W of the Southeast Corner of Section 24 Twp 26S Rng 34W  
 Located at: 100.988243 West Longitude and 37.774351 North Latitude  
 Both SURFACE WATER and GROUNDWATER

File Number	Use	ST	SR	Dist (ft)	Q4	Q3	Q2	Q1	FeetN	FeetW	Sec	Twp	Rng	ID	Batt	Auth_Quan	Add_Quan	
A__ AF	16157	00	IRR	NK	G				3591	NE SW SE	1306	1587	13	26	34W	4	1906 307.00	307.00
A__ AF	22575	D1	IRR	NK	G				5272	SW SW NE	3073	2345	13	26	34W	6	1670 272.00	272.00
A__ AF	22577	D1	IRR	NK	G				2434	NW SE SW	1035	3660	24	26	34W	5	272.00	272.00
Same AF									3370	SE SE NE	3090	485	23	26	34W	9	272.00	272.00
Same AF									4775	SE NW SE	1461	1602	23	26	34W	11	272.00	272.00
A__ AF	22577	D2	IRR	NK	G				1651	NW SE NW	3863	3783	24	26	34W	7	272.00	272.00
A__ AF	24050	00	IRR	NK	G*				1312	-- -- NC NE	3937	1331	24	26	34W	3	260.00	260.00
A__ AF	25420	D1	IRR	NK	G				4546	SW NE NE	3985	1020	25	26	34W	7	260.00	260.00
A__ AF	28620	00	IRR	NK	G				2081	-- -- NC SE	1304	1244	24	26	34W	6	260.00	260.00
A__ AF	28621	D2	IRR	NK	G				3646	-- -- NC NW	3960	3960	19	26	33W	3	260.00	260.00
Same AF									3955	-- -- NC SW	1320	3960	19	26	33W	4	270.00	270.00
A__ AF	30157	00	IRR	NK	G				4790	NW SE NW	3749	3709	25	26	34W	6	272.00	272.00

Total Net Quantities Authorized:	Direct	Storage
Total Requested Amount (AF) =	.00	.00
Total Permitted Amount (AF) =	.00	.00
Total Inspected Amount (AF) =	.00	.00
Total Pro_Cert Amount (AF) =	.00	.00
Total Certified Amount (AF) =	3249.00	.00
Total Vested Amount (AF) =	.00	.00
TOTAL AMOUNT (AF) =	3249.00	.00

*Spacing Appears  
not!*

An \* after the source of supply indicates a pending application for change under the file number.  
 An \* after the ID indicates a 15 AF exemption was granted under the file number.  
 A "G" in the Batt column indicates the GEO CTR of a battery. A "B" indicates a well in the battery.  
 The number in the Batt column is the number of wells in the battery.

Water Rights and Points of Diversion Within 1 mile of point defined as:  
 3080 Feet North and 2330 Feet West of the Southeast Corner of Section 24 Twp 26S Rng 34W  
 Located at: 100.988243 West Longitude and 37.774351 North Latitude  
 Both SURFACE WATER and GROUNDWATER  
 WATER USE CORRESPONDENTS:

- > File Number Use ST SR
- > JACOB NEUFELD
- > 6001 W PARALLEL ROAD
- > GARDEN CITY KS 67846
- > SANDYHILL ENTERPRISES LLC
- > JACOB NEUFELD
- > P O BOX 1005
- > HOLCOMB KS 67851

*16157*

*22575 D1*

>-----

> JACOB NEUFELD  
A> 6001 W PARALLEL ROAD  
> GARDEN CITY KS 67846

22577 DI

>-----

> JOHAN P & MARGARET LOEWEN  
✓> PO BOX 1098  
> SUBLETTE KS 67877

22577 VJ

>-----

> JACOB NEUFELD  
A> 6001 W PARALLEL ROAD  
> GARDEN CITY KS 67846

24090 Application

>-----

> TRI-STONE FARMS INC  
✓> 10925 S SANDHILL RD  
> GARDEN CITY KS 67846

25420 DI

>-----

> JACOB NEUFELD  
A> 6001 W PARALLEL ROAD  
> GARDEN CITY KS 67846

28320

>-----

> NEUFELD AG LLC  
> 2090 MILFORD LANE  
> GARDEN CITY KS 67846

28621 VJ

>-----

> JACOB NEUFELD  
A> 6001 W PARALLEL ROAD  
> GARDEN CITY KS 67846

30157

>-----

-----

Garden City Field Office  
4532 W. Jones, Suite B  
Garden City, KS 67846

Mike Beam, Secretary



Phone: 620-276-2901  
Fax: 620-276-9315  
[www.agriculture.ks.gov](http://www.agriculture.ks.gov)

Laura Kelly, Governor

May 31, 2022

GROUNDWATER MANAGEMENT DISTRICT #3  
2009 E SPRUCE ST  
GARDEN CITY KS 67846

Re: Request for Recommendation,  
File No. 24050

Dear Sir or Madam:

We are enclosing a copy of the referenced application, which was submitted by Jacob Neufeld and appears to be in proper form, for your review.

We are delaying any further action for a period of 15 days from the date of this letter to allow you time to submit your recommendation concerning this application. Please submit your recommendation within the allotted time, or any authorized extension of time thereof.

If you have any questions, please contact me at (620) 276-2901. If you wish to discuss a specific file, please have the file number ready to that I may help you more efficiently.

Sincerely,

A handwritten signature in blue ink that reads "Austin McColloch".

Austin McColloch  
Assistant Water Commissioner

Enclosure  
pc:

Garden City Field Office  
4532 W. Jones, Suite B  
Garden City, KS 67846



Phone: 620-276-2901  
Fax: 620-276-9315  
[www.agriculture.ks.gov](http://www.agriculture.ks.gov)

Mike Beam, Secretary

Laura Kelly, Governor

May 11, 2022

JOHAN P & MARGARET LOEWEN  
PO BOX 1098  
SUBLETTE, KS 67877

RE: Application for Change  
Water Right, File No. 24050

Dear Sir or Madam:

This is to advise you that Jacob Neufeld has filed an application for approval of the Chief Engineer, Division of Water Resources, Kansas Department of Agriculture, to change the point of diversion under the above referenced applications. An irrigation well is proposed to be relocated to the SW $\frac{1}{4}$  SW $\frac{1}{4}$  NE $\frac{1}{4}$  of Section 24, Township 26 South, Range 34 West, Finney County.

You can find the complete applications posted by water right file number as referenced above at: [www.Agriculture.ks.gov/DWRNotices](http://www.Agriculture.ks.gov/DWRNotices)

You are notified on this proposed point of diversion (well) so that you may furnish this office with any comments or other information you want to submit. Such comments or other information must be received in this office within 15 days from the date of this letter.

Should you have any questions, please feel free contact this office. If you would prefer, you could arrange an appointment for additional assistance. Please refer to the file number when you contact us if you wish to discuss a specific file.

Sincerely,

A handwritten signature in black ink, appearing to read "Austin J. McColloch".

Austin J. McColloch  
Assistant Water Commissioner

AM:  
enclosures

pc:  
GROUNDWATER MANAGEMENT DISTRICT NO. 3

SCANNED