

Kansas Department of Agriculture
 Division of Water Resources
CHANGE: P/D WORKSHEET

1. File Number: 159	2. Status Change Date:	3. Change Num: C4	4. Field Office: 4	5. GMD:
-------------------------------	------------------------	-----------------------------	------------------------------	---------

6. Status: <input checked="" type="checkbox"/> Approved <input type="checkbox"/> Denied by DWR/GMD <input type="checkbox"/> Dismiss by Request/Failure to Return	7. Filing Date of Change: 11/16/2023
--	--

8a. Applicant(s) New to system <input type="checkbox"/>	Person ID _____ Add Seq# _____
LOGAN DORENKAMP 34500 CR 19 HOLLY, CO 81047	

8c. Landowner(s) New to system <input type="checkbox"/>	Person ID _____ Add Seq# _____
--	-----------------------------------

8b. Landowner(s) New to system <input checked="" type="checkbox"/>	Person ID _____ Add Seq# _____
777 LAND CAPITAL LLC 501 N WALKER AVE OKLAHOMA CITY, OK 73102	
SEE ATTACHED DEED ALONG WITH OTHER FILES ON THE DEED – NEED TO UPDATE OWNERSHIP	

8d. WUC New to system <input type="checkbox"/>	Person ID 67891 Add Seq# _____
8a	

9. Documents and Enclosure(s): <input checked="" type="checkbox"/> DWR Meter(s) Date to Comply: <u>12/31/2024</u> <input checked="" type="checkbox"/> N & P Date to Comply: <u>3/1/2025</u>	
<input type="checkbox"/> Anti-Reverse Meter <input type="checkbox"/> Meter Seal <input checked="" type="checkbox"/> Check Valve <input checked="" type="checkbox"/> N & P Form <input checked="" type="checkbox"/> Water Tube <input checked="" type="checkbox"/> Driller Copy <input checked="" type="checkbox"/> H & E Letter	
<input type="checkbox"/> Conservation Plan Date Required: _____ Date Approved: _____ Date to Comply: _____	

10. Use Made of Water From: _____	To: _____
--------------------------------------	-----------

Date Prepared: 11/28/2023 By: AM
Date Entered: _____ By: _____

File No. **159** 11. County: **HM** Basin: **ARKANSAS RIVER** Stream: Formation Code: **113** Special Use: **016**

12. Points of Diversion
 CHK
 MOD
 DEL PDIV
 ENT Qualifier S T R ID 'N 'W Comment (AKA Line) Rate gpm Quantity af Additional Rate gpm Quantity af Overlap PD Files

DEL 76955
ENT SE NW SW 25 23S 43W 1877 4235 1900 154 1900 154 858; 4729

13. Storage: Rate _____ NF Quantity _____ ac/ft Additional Rate _____ NF Additional Quantity _____ ac/ft

14. Limitation: _____ af/yr at _____ gpm (_____ cfs) when combined with file number(s) _____
 Limitation: _____ af/yr at _____ gpm (_____ cfs) when combined with file number(s) _____

15. 5YR Allocation: Allocation Type _____ Start Year _____ 5 YR Amount _____ Amount Unit _____ Base Acres _____ Comment _____

16. Place of Use CHK MOD DEL ENT PUSE S T R ID	NE¼				NW¼				SW¼				SE¼				Total	Owner	Chg?	Overlap Files
	NE ¼	NW ¼	SW ¼	SE ¼	NE ¼	NW ¼	SW ¼	SE ¼	NE ¼	NW ¼	SW ¼	SE ¼	NE ¼	NW ¼	SW ¼	SE ¼				
CHK 57810																				
CHK 57811																				

Base Acres: Year: Minimum Reasonable Quantity:

Comments: **PLEASE UPDATE THE FORMATION CODE # – ERROR ON 2006 CHANGE PUT OGALLALA (211) – NEEDS TO BE ALLUVIUM (113)**

Garden City Field Office
4532 W. Jones, Suite B
Garden City, KS 67846



Phone: 620-276-2901
Fax: 620-276-9315
www.agriculture.ks.gov

Mike Beam, Secretary

Laura Kelly, Governor

November 29, 2023

777 LAND CAPITAL LLC
501 N WALKER AVE
OKLAHOMA CITY, OK 73102

RE: Filed Office Application for Change
Water Right, File No. 159; 858 & 4729

Dear Sir or Madam:

Enclosed is the order executed by the designee of the Chief Engineer, Division of Water Resources, Kansas Department of Agriculture, approving the application for change under the above referenced file number.

Your attention is directed to the enclosures and to the terms, conditions, and limitations specified in this approval for change. A condition of this approval is that an acceptable water flow meter must be installed on the diversion works authorized under the referenced file number and meet current specifications. Please return the required notification of completion of the diversion works and installation of the required meter as soon as these actions are completed.

Since the order modifies the original document referred to above, it should be recorded with the Register of Deeds as other instruments affecting real estate.

The abandoned well must be plugged in accordance with the requirements of Article 30 of the Rules and Regulations as adopted by the Kansas Department of Health and Environment.

Should you have any questions, please feel free contact this office. If you would prefer, you could arrange an appointment for additional assistance.

Sincerely,

A handwritten signature in blue ink that reads "Austin J. McColloch".

Austin J. McColloch
Assistant Water Commissioner

AM:
enclosures

pc: Logan Dorenkamp

CERTIFICATE OF SERVICE

On this 29th day of November, 2023, I hereby certify that the foregoing Approval of Application for Change in Point of Diversion, Water Right, File Nos. 159, 858 and 4,729 dated 29th day of November, 2023 was mailed postage prepaid, first class, US mail to the following:

777 LAND CAPITAL LLC
501 N WALKER AVE
OKLAHOMA CITY, OK 73102

Pc:

LOGAN DORENKAMP
34500 CR 19
HOLLY, CO 81047



Division of Water Resources Staff

Submit completed application to:
 Kansas Department of Agriculture
 Division of Water Resources
 Field Office for your area.

Call for address:

Topeka -- (785) 296-5733
 Stafford -- (620) 234-5311
 Stockton -- (785) 425-6787
 Garden City -- (620) 276-2901
<http://agriculture.ks.gov/dwr>

DWR FIELD OFFICE APPLICATION FOR APPROVAL TO CHANGE THE PLACE OF USE AND/OR THE POINT OF DIVERSION



STATE OF KANSAS

Filing Fee Must Accompany the Application, K.S.A. 82a-708b(b), as amended.
 Fee Schedule is on the third page of this application form.

Paragraph Nos. 1, 2, 3 & 5 must be completed. Complete all other applicable portions. If change in point of diversion is greater than 100 feet, or if place of use will be changed, include a topographic map or detailed plat showing the authorized and proposed point(s) of diversion and/or place of use.

RECEIVED
 11:33 am
 NOV 16 2023

File No. 159

Garden City Field Office
 Division of Water Resources

1. Application is hereby made for approval of the Chief Engineer to change the (check one or both):

Place of Use Point of Diversion

under the water right which is the subject of this application in accordance with the conditions described below.

The source of supply is: Groundwater Surface water

2. Name and address of Applicant: QUENTEL RANCHES LLC 777 Land Capital
19311 AQUATIC DR HUMBLE TX 77346-8035 501 North Walker Avenue Oklahoma City, OK 73102

Phone Number: () Email address: _____

Name and address of Water Use Correspondent: LOGAN DORENKAMP

34500 CR 19 HOLLY CO 81047

Phone Number: () Email address: _____

3. The presently authorized place of use is:

Owner of Land ---- NAME: NO CHANGE

ADDRESS: _____

(If there is more than one landowner, attach supplemental sheets as necessary.)

Sec.	Twp.	Range	NE¼				NW¼				SW¼				SE¼				TOTAL ACRES		
			NE¼	NW¼	SW¼	SE¼	NE¼	NW¼	SW¼	SE¼	NE¼	NW¼	SW¼	SE¼	NE¼	NW¼	SW¼	SE¼			

4. If this application is for a change in place of use, it is proposed that the place of use be changed to:

Owner of Land ---- NAME: _____

ADDRESS: _____

(If there is more than one landowner, attach supplemental sheets as necessary.)

Sec.	Twp.	Range	NE¼				NW¼				SW¼				SE¼				TOTAL ACRES			
			NE¼	NW¼	SW¼	SE¼	NE¼	NW¼	SW¼	SE¼	NE¼	NW¼	SW¼	SE¼	NE¼	NW¼	SW¼	SE¼				

For Office Use Only: Code _____ Fee \$ 100.00 TR # _____ Receipt Date 11-16-23 Check # 1945

5. **Presently authorized point of diversion:**
 One in the SE Quarter of the NW Quarter of the SW Quarter of Section 25, Township 23 South, Range 43 (W), in HAMILTON County, Kansas, 1936 feet North 4197 feet West of Southeast corner of section.
 Authorized Rate _____ Authorized Quantity _____ Depth of well _____ (feet)
(DWR use only: Computer ID No. 09 GPS _____ feet North _____ feet West)
 This point will not be changed This point will be changed as follows: No change, point better described with GPS as follows:
Proposed point of diversion: (Complete only if change is requested or if existing point is better described by GPS)
 One in the SE Quarter of the NW Quarter of the SW Quarter of Section 25, Township 23 South, Range 43 (W), in HAMILTON County, Kansas, 1877 feet North 4235 feet West of Southeast corner of section.
 Proposed Rate _____ Proposed Quantity _____ Proposed well depth (feet) 95'
 This point is: Additional Well Geo Center List other water rights that will use this point 858 & 4729

6. **Presently authorized point of diversion:**
 One in the _____ Quarter of the _____ Quarter of the _____ Quarter of Section _____, Township _____ South, Range _____ (W), in _____ County, Kansas, _____ feet North _____ feet West of Southeast corner of section.
 Authorized Rate _____ Authorized Quantity _____ Depth of well _____ (feet)
(DWR use only: Computer ID No. _____ GPS _____ feet North _____ feet West)
 This point will not be changed This point will be changed as follows: No change, point better described with GPS as follows:
Proposed point of diversion: (Complete only if change is requested or if existing point is better described by GPS)
 One in the _____ Quarter of the _____ Quarter of the _____ Quarter of Section _____, Township _____ South, Range _____ (W), in _____ County, Kansas, _____ feet North _____ feet West of Southeast corner of section.
 Proposed Rate _____ Proposed Quantity _____ Proposed well depth (feet) _____
 This point is: Additional Well Geo Center List other water rights that will use this point _____

7. The changes herein are desired for the following reasons?
 (please be specific) WELL COLLAPSE

8. If a well, is the test hole log attached? Yes No

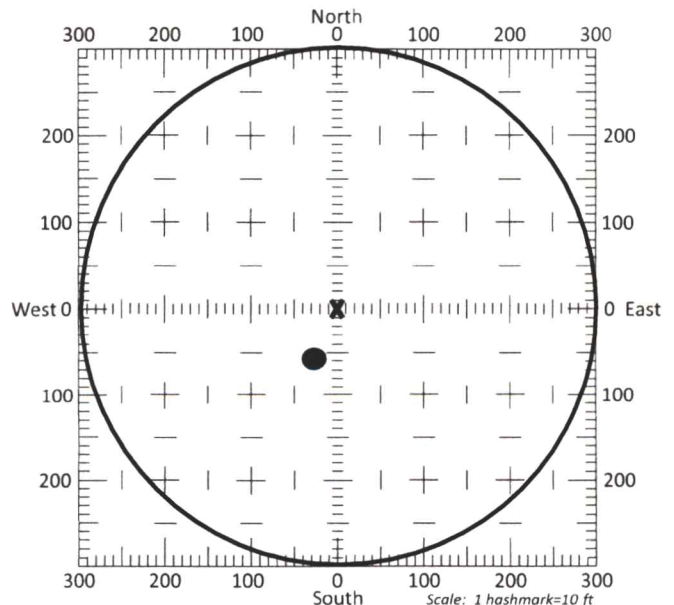
9. The change(s) (was)(will be) completed by?
UPON APPROVAL

10. If the point of diversion is a well:
 (a) What are you going to do with the old well?
PLUG / CAP
 (b) When will this be done? UPON COMPLETION

11. Groundwater Management District recommendation attached?
 Yes No

12. Assisted by AM / GCFO

13a. If the proposed point of diversion will be relocated more than 300 feet but within 2,640 feet of the existing point of diversion, attach a topographic map or aerial photograph. For groundwater sources, show all wells (including domestic) within one-half mile of the proposed point of diversion and the names and mailing addresses of the owners. For surface water sources, show the names and addresses of the landowner(s) one-half mile downstream and one-half mile upstream from your property lines




13b. If the proposed point of diversion will be relocated within a 300 foot radius of the existing point of diversion, indicate its location on the diagram shown above in relation to the existing point of diversion. The proposed point of diversion must be located within the circle shown above. **(PLEASE NOTE: The "X" in center of diagram above represents the presently authorized point of diversion.)**

14. If the proposed groundwater point of diversion is 300 or fewer feet from the existing point of diversion, complete the following:
- (a) Does the undersigned represent all owners of the currently authorized place(s) of use identified in this application?
 Yes No (If no, all owners must sign this application.)
 - (b) Will the ownership interest of any owner of the currently authorized place(s) of use identified in this application be adversely affected if this application is approved as requested?
 Yes No (If yes, all owners must sign this application.)
 - (c) If this application is not approved expeditiously, will there be substantial damage to property, public health or safety?
 Yes No (If no, all owners must sign this application.)

If the application proposes a surface water change in point of diversion, a groundwater change in point of diversion greater than 300 feet, or a change in place of use, the application must be signed by all owners of the currently authorized place of use, or their duly authorized agent (attach notarized statement authorizing representation).

I hereby verify, being first duly sworn upon my oath or affirmation and under penalty of perjury, that I am of lawful age and the owner, the spouse of the owner, or a duly authorized agent of the owner(s) to make this application on their behalf, in regards to the water right(s) to which this application pertains. I further verify that the statements contained in this application are true, correct and complete.

Dated at _____, Kansas, this _____ day of _____, 20_____.

 (Owner)	 (Spouse)
Logan Powell (Please Print)	 (Please Print)
 (Owner)	 (Spouse)
 (Please Print)	 (Please Print)
 (Owner)	 (Spouse)
 (Please Print)	 (Please Print)

State of ~~Kansas~~ ^{Colorado} }
 County of PROWERS } SS

I hereby certify that the foregoing application was signed in my presence and sworn to before me this 16th day of November, 2023.

My Commission Expires May 17, 2024.


 Notary Public
KERRY WAGNER
 NOTARY PUBLIC
 STATE OF COLORADO
 NOTARY ID 19874015750

ONLY COMPLETE APPLICATIONS WILL BE PROCESSED. To be complete, all of the applicable portions of the application form must be completed with accurate information; maps, if necessary, must be included; signatures of all the appropriate owners' must be affixed to the application and notarized; and the appropriate fee must be paid.

FEE SCHEDULE

Each application to change the place of use or the point of diversion under this section shall be accompanied by the application fee set forth in the schedule below: Make checks payable to: **Kansas Department of Agriculture**

- (1) Application to change a point of diversion 300 feet or less \$100
- (2) Application to change a point of diversion more than 300 feet \$200
- (3) Application to change the place of use \$200

SUMMARY ORDER APPROVING APPLICATION FOR CHANGE AND IMPOSING CONDITIONS

This Summary Order is issued under authority of K.S.A. 82a-708b, as amended, and K.A.R. 5-5-1, et seq. and other applicable provisions of the *Kansas Water Appropriation Law, K.S.A. 82a-701 et. seq.*, and rules and regulations promulgated thereunder, With the exception of those conditions expressly contained herein, this Summary Order does not change the terms, conditions and limitations of File No. 159

- 1. A change application was received on November 16, 2023 requesting that the place of use and / or point of diversion authorized under the above-referenced file number be changed as described in the application.
- 2. On and after the effective date of this summary order, the authorized place(s) of use shall be located substantially as shown on the topographic map accompanying the application to change the place of use. Applicable Not Applicable
- 3. The change in point of diversion shall not impair existing rights and shall be limited to the same source or sources of water as previously authorized. The point of diversion authorized by this summary order shall be located within a 50 foot radius of the authorized point(s) of diversion. Applicable Not Applicable
- 4. The point(s) of diversion described herein is administratively corrected to be more accurately described using the Global Positioning System (GPS), as described in the application. Applicable Not Applicable
- 5. The point(s) of diversion authorized herein shall not actually be located more than 300 feet from the previously authorized point(s) of diversion. Applicable Not Applicable
- 6. As required by K.A.R. 5-3-5d, if the works for diversion is a well with a diversion rate of 100 gallons per minute or more, a tube or other device suitable for making water level measurements shall be installed, operated and maintained in accordance with K.A.R. 5-6-13. Applicable Not Applicable
- 7. **The owner of the authorized place(s) of use shall properly install an acceptable water flow meter on or before December 31, 2024**, or before the first use of water, whichever occurs first. The water flow meter shall be installed, operated and maintained in accordance with K.A.R. 5-1-4 through 5-1-12. As required by K.S.A. 82a-732, as amended, and K.A.R. 5-3-5e, the owner shall maintain records and report the reading of the water flow meter and the total quantity of water diverted annually to the Chief Engineer by March 1 following the end of each calendar year. Applicable Not Applicable
- 8. **Installation of the works for diversion of water shall be completed on or before December 31, 2024**, or within any authorized extension of time. By March 1, 2025 the applicant shall notify the Chief Engineer that construction of the works for diversion has been completed, on the form provided by the Chief Engineer, as required by K.A.R. 5-8-4e. Applicable Not Applicable
- 9. **The completed well log shall be submitted with the required notice.** Applicable Not Applicable
- 10. All diversion works into which any type of chemical or other foreign substance will be injected into the water shall be equipped with an in-line, automatic, quick-closing check valve capable of preventing pollution of the source of the water supply. The check valve(s) shall be installed, operated and maintained in accordance with K.A.R. 5-3-5c. Applicable Not Applicable
- 11. Additional Conditions are attached. Yes No
- 12. In accordance with K.S.A. 82a-708a, as amended, and K.A.R. 5-5-14, all of the owners of the authorized place(s) of use of water appropriated under the above-referenced file number are responsible for compliance with its terms, conditions and limitations, as amended and/or supplemented by this Summary Order, and with applicable provisions of the *Kansas Water Appropriation Law* and the *Rules and Regulations* promulgated thereunder. Failure to comply with these provisions may result in civil penalties pursuant to K.S.A. 82a-737, as amended, and/or the suspension or revocation and dismissal of the water or appropriation right or any other enforcement actions authorized by law.

Administrative Appeal and Effective Date of Order

If you are aggrieved by this order, pursuant to K.S.A. 82a-1901, you may request an evidentiary hearing before the Chief Engineer or request administrative review by the Secretary of Agriculture. A request for hearing by the Chief Engineer must be filed within **15 days** of service of this Order and a request for administrative review by the Secretary must be filed within **30 days** pursuant to K.S.A. 77-531. Any request for administrative review must state a basis for review pursuant to K.S.A. 77-527. File any request with **Kansas Department of Agriculture, Legal Division, 1320 Research Park Drive, Manhattan, KS 66502**. Failure to timely request a hearing or review may preclude review under the Kansas Judicial Review Act.

For Use by Register of Deeds

FOR OFFICE USE ONLY
APPLICATION APPROVED AND SUMMARY ORDER ISSUED

By: Austin McColloch
Duly Authorized Designee of the Chief Engineer

(Print Name): Austin McColloch
Division of Water Resources - Kansas Department of Agriculture

Date of Issuance: November 29, 2023

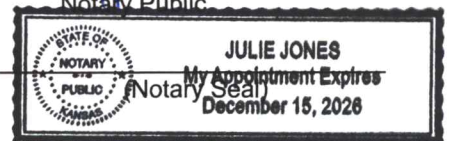
State of Kansas)

County of Finney) SS

Acknowledged before me on November 29, 2023
by Austin McColloch

Signature: Julie Jones
Notary Public

My commission expires:



The
Professionals

MINTER-WILSON DRILLING CO.
INCORPORATED

Irrigation
and Domestic
Water Systems
Complete Installation
and Repairing

Phone 620-276-8269 • P.O. Box A • GARDEN CITY, KANSAS 67846

NAME QUENTEL LAND & CATTLE
COUNTY HAMILTON
DATE 8-5-09

LOCATION: SW 1/4 25-23-43 - COOLIDGE RIVER ROAD EAST TO CURVE
 - 1/2 MILE SOUTH & 1/4 OF A MILE EAST

STATIC WATER LEVEL - 38.020617, -101.996164

TEST #1

0' TO 2' - TOP SOIL-BROWN SANDY CLAY
2' TO 7' - HARD BLACK DIRT
7' TO 20' - FINE TO MEDIUM SAND & GRAVEL - SOME COARSE
 - VERY LOOSE - STREAKS OF CLAY
20' TO 78' - FINE TO MEDIUM SAND & GRAVEL - 50% COARSE
 WITH STRIPS OF BROWN CLAY
78' TO 80' - YELLOW CLAY - HARD - 300 PULL DOWN
80' TO 95' - HARD DRY GRAY SHALE - 400 PULL DOWN

Drill TD = 98'

New Well Location

38.020486
-101.996178

50' South of Existing

LOGAN DORENKAMP

34500 CR. 19

HOLLY, CO. 81047

719-688-1222

216300

General Warranty Deed (Statutory)

THE GRANTOR(S), Manfred Quental, President of Daira Management Services, Inc..

convey(s) and warrant(s) to 777 Land Capital, LLC, all the following described REAL ESTATE in the County of Hamilton, and the State of Kansas, to-wit:

Tract 1: All of Section Thirty-one (31), Township Twenty-three (23) South, Range Forty-two (42) West of the 6th P.M., Hamilton County, Kansas.

Tract 2: Lots Three (3) and Four (4) and the North Half of the Southeast Quarter (N/2SE/4) and Lots Five (5) and Six (6), Southwest Quarter (SW/4) and the South Half of the Southeast Quarter (S/2SE/4) of Section 32, Township Twenty-three (23) South, Range Forty-two (42) West of the 6th P.M., Hamilton County, Kansas.

Tract 3: All of Section Thirty-three (33), Township Twenty-three (23) South, Range Forty-two (42) West of the 6th P.M., Hamilton County, Kansas.

Tract 4: Southwest Quarter of the Northwest Quarter (SW/4NW/4), North Half of the Southwest Quarter (N/2SW/4), Northwest Quarter of the Southeast Quarter (NW/4SE/4) and the South Half of the South Half (S/2S/2) of Section Thirty-four (34), Township Twenty-three (23) South, Range Forty-two (42) West of the 6th P.M., Hamilton County, Kansas.

Tract 5: Lots Six (6), Seven (7), and Eight (8) in Section Thirty (30), Township Twenty-three (23) South, Range Forty-three (43) West of the 6th P.M., Hamilton County, Kansas.

Tract 6: Lots Four (4), Five (5), Six (6), Seven (7), the Southwest Quarter (SW/4), West Half of the Southeast Quarter (W/2SE/4) and the Southeast Quarter of the Southeast Quarter (SE/4SE/4) of Section Twenty-five (25), Township Twenty-three (23) South, Range Forty-three (43) West of the 6th P.M., and a tract of land located in the Northwest Quarter, Southwest Quarter and Southeast Quarter of Section Twenty-five (25), Township Twenty-three (23) South, Range Forty-three (43) West of the 6th P.M., more particularly described as follows: Beginning at the Southwest corner of said Section 25 and assuming the West line of said Section to bear N 00 degrees 00' East; thence East along the South line of said Section a distance of 3902.81 feet; thence North 00 degrees 00' East a distance of 678.01 feet; thence South 89 degrees 58'32" West a distance of 1228.44 feet; thence North 00 degrees 00' East a distance of 1273.24 feet; thence South 89 degrees 58'32" West a distance of 241.73 feet; thence North 00 degrees 00' East a distance of 1807.96 feet; thence North 58 degrees 00'41" West a distance of 2668.58 feet to the Northwest corner of said Section, thence South along the West line of said Section a distance of 5290.00 feet to the point of beginning; EXCEPT a parcel of land located in the government lots 6 and 7 of Section 25 being further described as follows: Commencing at the Southwest corner of Section 25-23-43, thence North 00 degrees 00'00" East (an assumed bearing) on the West line of Section Twenty-five or a distance of 3,030.00 feet to a 1/2" rebar with cap set at the Point of Beginning; thence continuing North 00 degrees 00'00" East on said Section line for a distance of 2220.71 feet to the Northwest corner of Section 25; thence South 58 degrees 00'41" East for a distance of 1024.18 feet to a point on the South bank of the Arkansas River; thence South 30 degrees 51'15" East on said river bank for a distance of 221.57 feet; thence South 48 degrees 50'36" East on said river bank for a distance of 182.88 feet; thence South 65 degrees 33'24" East on said river bank for a distance of 115.71 feet; thence South 86 degrees 41'35" East on said river bank for a distance of 94.76 feet; thence North 53 degrees 55'28" East on said river bank for a distance of 69.57 feet to a point of intersection of the South bank of the river with the North line of a tract as surveyed by H.C. Williams; thence South 58 degrees 00'41" East on the North line of said H.C. Williams line for a distance of 1,135.26 feet to a point on the South bank of the Arkansas River; thence South 16 degrees 08'04" East on said river bank for a distance of 294.10 feet to a 1/2" rebar with cap set on the South bank of the river; thence South 00 degrees 00'00" East for a distance of 474.26 feet to a 1/2" rebar with cap; thence North 90 degrees 00'00" West for a distance of 2,431.60 feet to the point of beginning.

for the sum of one dollar and other good and valuable consideration.

Copy TB
Numerical PH
Computer TR
Inkjet
Direct



HAMILTON COUNTY STATE OF KANSAS
PAM HOOK, REGISTER OF DEEDS
Book: 199 Page: 125
Pages Recorded: 2

Recording Fee: \$28.00

Date Recorded: 7/6/2021 2:32:00 PM

RECEIVED

NOV 27 2023

Garden City Field Office
Division of Water Resources

WR
1071, 1411, 12348

WR
159, 858, 4729

McColloch, Austin [KDA]

From: hunter morris <hunterjmorris@gmail.com>
Sent: Wednesday, November 29, 2023 9:10 AM
To: McColloch, Austin [KDA]
Cc: tammy@greatplains.land
Subject: Re: Kansas Water Right Redrill

EXTERNAL: This email originated from outside of the organization. Do not click any links or open any attachments unless you trust the sender and know the content is safe.

Hello Austin,

Thank you for the message - confirmed, I am the agent for 777. Please move forward.

Hunter Morris
405.203.5419

On Wed, Nov 29, 2023 at 9:08 AM McColloch, Austin [KDA] <Austin.McColloch@ks.gov> wrote:

Morning Hunter,

I am working with Logan Dorenkamp on a redrill permit for a well located in the Southwest Quarter of Section 25, Township 23 South, Range 43 West, Hamilton County, Kansas. He has provided the deed for the ground and noted you as the owner and agent for 777 Land Capital LLC.

I just need to confirm if you are the agent for 777 and if Logan Dorenkamp has authorization from you to sign the application for 777 Land Capital LLC.

Please feel free to give me a call or a simple response to this email will suffice. After that I can move forward with approving the application.

Thanks,

McColloch, Austin [KDA]

From: Logan Dorenkamp <dorenkamplogan@hotmail.com>
Sent: Tuesday, November 28, 2023 12:43 PM
To: McColloch, Austin [KDA]
Subject: Re: 777 Deed

EXTERNAL: This email originated from outside of the organization. Do not click any links or open any attachments unless you trust the sender and know the content is safe.

Tammy Dawson Secretary
tammy@greatplains.land
405-245-2183

Hunter Morris Owner
hunterjmorris@gmail.com
405-203-5419

Logan Dorenkamp

From: McColloch, Austin [KDA] <Austin.McColloch@ks.gov>
Sent: Tuesday, November 28, 2023 8:04 AM
To: Logan Dorenkamp <dorenkamplogan@hotmail.com>
Subject: RE: 777 Deed

Do you have contact information for 777? Email / phone number I could get.

Thanks,

Austin McColloch
Garden City Field Office
Ph: (620) 276-2901

From: Logan Dorenkamp <dorenkamplogan@hotmail.com>
Sent: Monday, November 27, 2023 4:16 PM
To: McColloch, Austin [KDA] <Austin.McColloch@ks.gov>
Subject: Re: 777 Deed

EXTERNAL: This email originated from outside of the organization. Do not click any links or open any attachments unless you trust the sender and know the content is safe.

Sound good, I appreciate that. Will get it fixed.

Thank you
Logan Dorenkamp

McColloch, Austin [KDA]

From: Logan Dorenkamp <dorenkamplogan@hotmail.com>
Sent: Monday, November 27, 2023 1:49 PM
To: McColloch, Austin [KDA]
Subject: 777 Deed

EXTERNAL: This email originated from outside of the organization. Do not click any links or open any attachments unless you trust the sender and know the content is safe.