

NOTICE

This scan only represents the application as filed. The information contained herein meets the requirements of K.A.R. 5-3-1 or K.A.R. 5-5-1, and has been found acceptable for filing in the office of the Chief Engineer. The application should not be considered to be a complete application as per K.A.R. 5-3-1b or K.A.R. 5-5-2a.

Submit completed application to:
 Kansas Department of Agriculture
 Division of Water Resources
 Field Office for your area.
 Call for address:

Topeka -- (785) 296-5733
 Stafford -- (620) 234-5311
 Stockton -- (785) 425-6787
 Garden City -- (620) 276-2901
<http://agriculture.ks.gov/dwr>

DWR FIELD OFFICE APPLICATION FOR APPROVAL TO CHANGE THE PLACE OF USE AND/OR THE POINT OF DIVERSION



STATE OF KANSAS

Filing Fee Must Accompany the Application, K.S.A. 82a-708b(b), as amended.
 Fee Schedule is on the third page of this application form.

Paragraph Nos. 1, 2, 3 & 5 must be completed. Complete all other applicable portions. If change in point of diversion is greater than 100 feet, or if place of use will be changed, include a topographic map or detailed plat showing the authorized and proposed point(s) of diversion and/or place of use.

File No. 11317

RECEIVED
 11:00am
FEB 23 2024

Garden City Field Office
 Division of Water Resources

1. Application is hereby made for approval of the Chief Engineer to change the (check one or both):

Place of Use Point of Diversion

under the water right which is the subject of this application in accordance with the conditions described below.

The source of supply is: Groundwater Surface water

2. Name and address of Applicant: Ramsey & Schrader - Ron Claar
12705 W 108 Ave, Sterling, KS 67579

Phone Number: () Email address: _____

Name and address of Water Use Correspondent: Claar Farms INC
2288 Road 230, Deerfield, KS 67838

Phone Number: () Email address: _____

3. The presently authorized place of use is:

Owner of Land ---- NAME: _____

ADDRESS: _____

(If there is more than one landowner, attach supplemental sheets as necessary.)

Sec.	Twp.	Range	NE¼				NW¼				SW¼				SE¼				TOTAL ACRES	
			NE¼	NW¼	SW¼	SE¼	NE¼	NW¼	SW¼	SE¼	NE¼	NW¼	SW¼	SE¼	NE¼	NW¼	SW¼	SE¼		

4. If this application is for a change in place of use, it is proposed that the place of use be changed to:

Owner of Land ---- NAME: _____

ADDRESS: _____

(If there is more than one landowner, attach supplemental sheets as necessary.)

Sec.	Twp.	Range	NE¼				NW¼				SW¼				SE¼				TOTAL ACRES		
			NE¼	NW¼	SW¼	SE¼	NE¼	NW¼	SW¼	SE¼	NE¼	NW¼	SW¼	SE¼	NE¼	NW¼	SW¼	SE¼			

For Office Use Only: Code _____ Fee \$ 200.00 TR # _____ Receipt Date 2-23-24 Check # 2546+2608

5. **Presently authorized point of diversion:**
 One in the SW Quarter of the NW Quarter of the SW Quarter of Section 2, Township 23 South, Range 35 W, in KEARNY County, Kansas, 1770 feet North 5200 feet West of Southeast corner of section. Authorized Rate _____ Authorized Quantity _____ Depth of well _____ (feet)
(DWR use only: Computer ID No. 1 GPS _____ feet North _____ feet West)
 This point will not be changed This point will be changed as follows: No change, point better described with GPS as follows:
Proposed point of diversion: (Complete only if change is requested or if existing point is better described by GPS)
 One in the NE Quarter of the SE Quarter of the SW Quarter of Section 2, Township 23 South, Range 35 W, in KEARNY County, Kansas, 859 feet North 2723 feet West of Southeast corner of section. Proposed Rate _____ Proposed Quantity _____ Proposed well depth (feet) _____
 This point is: Additional Well Geo Center List other water rights that will use this point _____

6. **Presently authorized point of diversion:**
 One in the _____ Quarter of the _____ Quarter of the _____ Quarter of Section _____, Township _____ South, Range _____ W, in _____ County, Kansas, _____ feet North _____ feet West of Southeast corner of section. Authorized Rate _____ Authorized Quantity _____ Depth of well _____ (feet)
(DWR use only: Computer ID No. _____ GPS _____ feet North _____ feet West)
 This point will not be changed This point will be changed as follows: No change, point better described with GPS as follows:
Proposed point of diversion: (Complete only if change is requested or if existing point is better described by GPS)
 One in the _____ Quarter of the _____ Quarter of the _____ Quarter of Section _____, Township _____ South, Range _____ W, in _____ County, Kansas, _____ feet North _____ feet West of Southeast corner of section. Proposed Rate _____ Proposed Quantity _____ Proposed well depth (feet) _____
 This point is: Additional Well Geo Center List other water rights that will use this point _____

7. The changes herein are desired for the following reasons?
 (please be specific) _____

8. If a well, is the test hole log attached? Yes No

9. The change(s) (was)(will be) completed by?

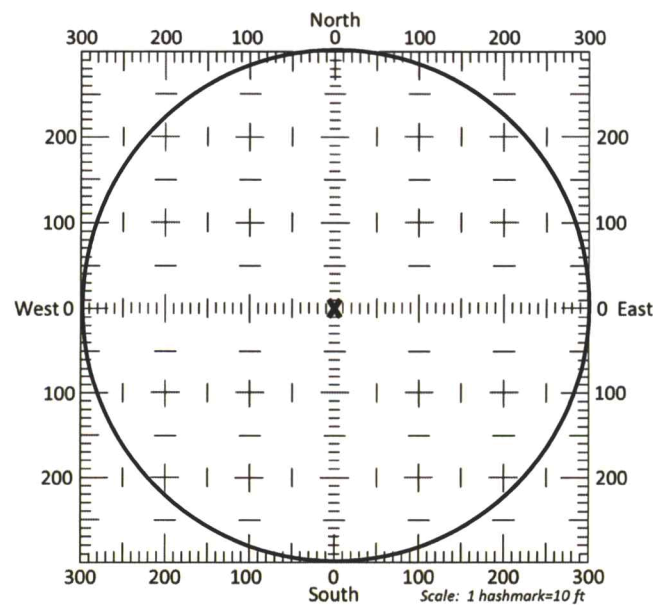
10. If the point of diversion is a well:
 (a) What are you going to do with the old well?

 (b) When will this be done? _____

11. Groundwater Management District recommendation attached?
 Yes No

12. Assisted by JG/GCFO

13a. If the proposed point of diversion will be relocated more than 300 feet but within 2,640 feet of the existing point of diversion, attach a topographic map or aerial photograph. For groundwater sources, show all wells (including domestic) within one-half mile of the proposed point of diversion and the names and mailing addresses of the owners. For surface water sources, show the names and addresses of the landowner(s) one-half mile downstream and one-half mile upstream from your property lines



13b. If the proposed point of diversion will be relocated within a 300 foot radius of the existing point of diversion, indicate its location on the diagram shown above in relation to the existing point of diversion. The proposed point of diversion must be located within the circle shown above. **(PLEASE NOTE: The "X" in center of diagram above represents the presently authorized point of diversion.)**

14. If the proposed groundwater point of diversion is 300 or fewer feet from the existing point of diversion, complete the following:
- (a) Does the undersigned represent all owners of the currently authorized place(s) of use identified in this application?
 Yes No (If no, all owners must sign this application.)
 - (b) Will the ownership interest of any owner of the currently authorized place(s) of use identified in this application be adversely affected if this application is approved as requested?
 Yes No (If yes, all owners must sign this application.)
 - (c) If this application is not approved expeditiously, will there be substantial damage to property, public health or safety?
 Yes No (If no, all owners must sign this application.)

If the application proposes a surface water change in point of diversion, a groundwater change in point of diversion greater than 300 feet, or a change in place of use, the application must be signed by all owners of the currently authorized place of use, or their duly authorized agent (attach notarized statement authorizing representation).

I hereby verify, being first duly sworn upon my oath or affirmation and under penalty of perjury, that I am of lawful age and the owner, the spouse of the owner, or a duly authorized agent of the owner(s) to make this application on their behalf, in regards to the water right(s) to which this application pertains. I further verify that the statements contained in this application are true, correct and complete.


Dated at Nickerson, Kansas, this 21st day of January, 2024.

Herbert E Ramsey
 (Owner) _____ (Spouse) _____
HERBERT E RAMSEY
 (Please Print) _____ (Please Print) _____

 (Owner) _____ (Spouse) _____
 _____ (Please Print) _____ (Please Print) _____

 (Owner) _____ (Spouse) _____
 _____ (Please Print) _____ (Please Print) _____

State of Kansas }
 County of Renov } SS



I hereby certify that the foregoing application was signed in my presence and sworn to before me this 21st day of January, 2024.

Tammy J. Bright
 Notary Public

My Commission Expires 3/13/2024.

ONLY COMPLETE APPLICATIONS WILL BE PROCESSED. To be complete, all of the applicable portions of the application form must be completed with accurate information; maps, if necessary, must be included; signatures of all the appropriate owners' must be affixed to the application and notarized; and the appropriate fee must be paid.

FEE SCHEDULE

Each application to change the place of use or the point of diversion under this section shall be accompanied by the application fee set forth in the schedule below: Make checks payable to: Kansas Department of Agriculture

- (1) Application to change a point of diversion 300 feet or less \$100
- (2) Application to change a point of diversion more than 300 feet \$200
- (3) Application to change the place of use \$200

14. If the proposed groundwater point of diversion is 300 or fewer feet from the existing point of diversion, complete the following:
- (a) Does the undersigned represent all owners of the currently authorized place(s) of use identified in this application?
 Yes No (If no, all owners must sign this application.)
 - (b) Will the ownership interest of any owner of the currently authorized place(s) of use identified in this application be adversely affected if this application is approved as requested?
 Yes No (If yes, all owners must sign this application.)
 - (c) If this application is not approved expeditiously, will there be substantial damage to property, public health or safety?
 Yes No (If no, all owners must sign this application.)

If the application proposes a surface water change in point of diversion, a groundwater change in point of diversion greater than 300 feet, or a change in place of use, the application must be signed by all owners of the currently authorized place of use, or their duly authorized agent (attach notarized statement authorizing representation).

I hereby verify, being first duly sworn upon my oath or affirmation and under penalty of perjury, that I am of lawful age and the owner, the spouse of the owner, or a duly authorized agent of the owner(s) to make this application on their behalf, in regards to the water right(s) to which this application pertains. I further verify that the statements contained in this application are true, correct and complete.

Dated at Goodard, Kansas, this 21 day of February, 2024.

Kathleen Schrader

(Owner)

(Spouse)

KATHLEEN SCHRADER

(Please Print)

(Please Print)

(Owner)

(Spouse)

(Please Print)

(Please Print)

(Owner)

(Spouse)


(Please Print)

(Please Print)

State of Kansas

County of Sedgwick

SS



I hereby certify that the foregoing application was signed in my presence and sworn to before me this 21st day of February, 2024.

David A. Williams

Notary Public

My Commission Expires 8/31/2025

ONLY COMPLETE APPLICATIONS WILL BE PROCESSED. To be complete, all of the applicable portions of the application form must be completed with accurate information; maps, if necessary, must be included; signatures of all the appropriate owners' must be affixed to the application and notarized; and the appropriate fee must be paid.

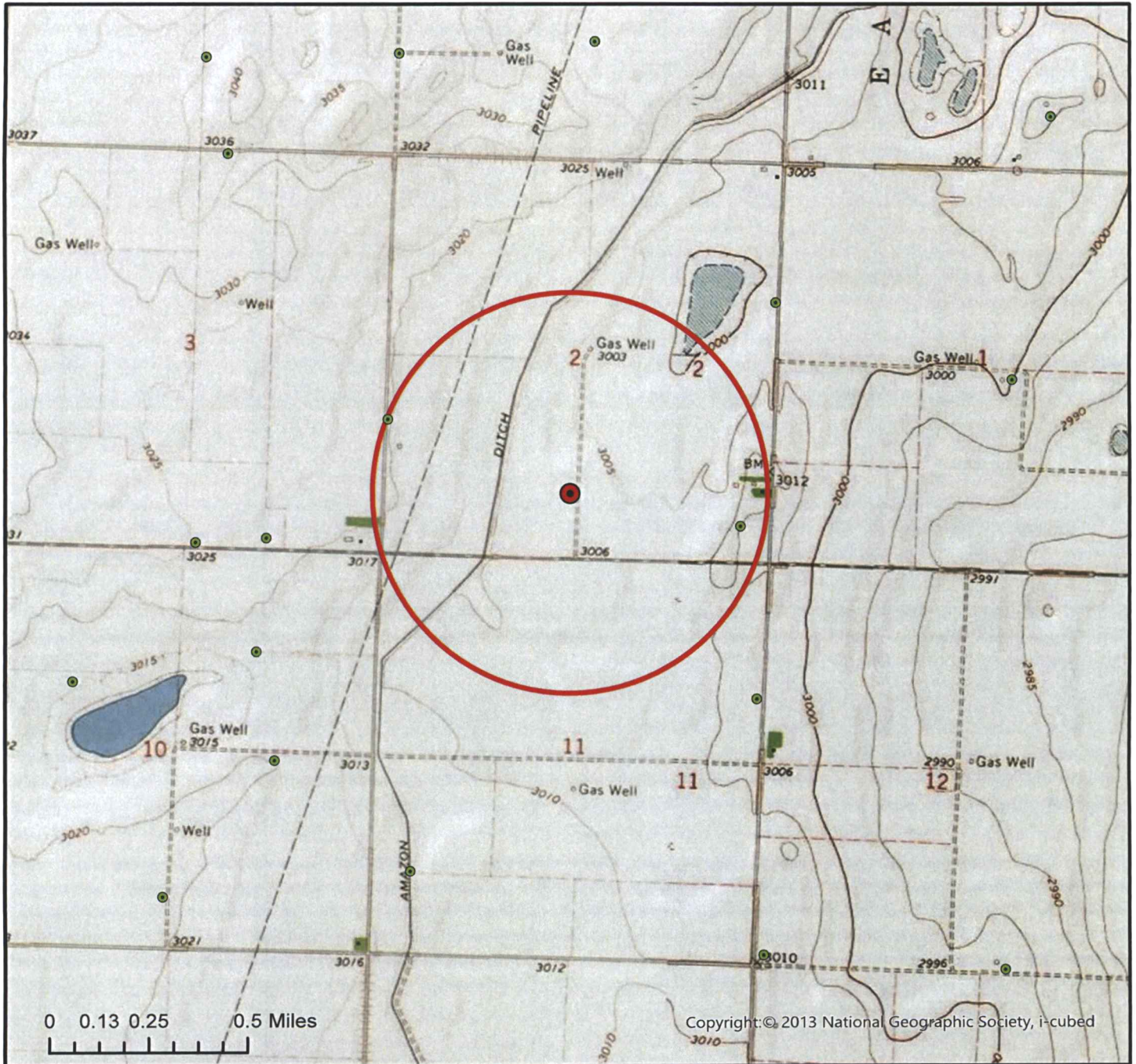
FEE SCHEDULE

Each application to change the place of use or the point of diversion under this section shall be accompanied by the application fee set forth in the schedule below: Make checks payable to: Kansas Department of Agriculture

- (1) Application to change a point of diversion 300 feet or less \$100
- (2) Application to change a point of diversion more than 300 feet \$200
- (3) Application to change the place of use \$200

CHANGE IN PLACE OF DIVERSION WATER RIGHT, FILE NO. 11317

SW 1/4 of Section 2 Township 23 South Range 35 West KE County



- Authorized Point of Diversion
- Proposed Point of Diversion
- Domestic Well within 1/2 mile
- 1/2 mile buffer

List of owner name and addresses within 1/2 mile:

Phil A Maddux:
2239 Road 190, Deerfield, KS 67838-3816

Huff & Puff Pork LLC:
2150 Road 220, Deerfield, KS 67838



All wells of any kind within 1/2 mile of the requested place of use have been plotted.

(Signature) _____ Date _____

Date JG/GCFO
1:24,000 Scale

3795 W. Jones Ave.
 Garden City, KS 67846
 PH: 620-277-2389



PO Box 639
 Garden City, KS 67846
 Fax: 620-277-0224

RUN CLAR 620-272-7815

Customer Name: Ramsey + Schrader - Ron Claar WO#: 26327 Date: 2-14-24
 Street Address: 12705 W. 108 Ave Test #: 3 E LOG: _____
 City, State: STERLING, KS 67579 Driller: Dale Guinn
 County: Keary Quarter: SW Section: 2 Township: 23 Range: 35
 Location: _____ GPS: N38.07817 W101.13057
 Rig #: 10002 Elevation: 3007' Static WL: 170' Estimated? Yes
 Proposed Well Depth 334

POSSIBLE REPLACEMENT WELL LOCATION 20' Sample

%	Footage		To	Description of Strata	11317
	From	Pay			
	0		2	Tap Soil	
	2		42	Brown Sandy Clay	
	42		49	Sand Fine Med Course	
	49		60	Brown Sandy Clay	
	60		79	Sand Fine + Brown Clay Layers	
	79		93	Sand Fine Med Course Few Small Gravel	
	93		102	Brown Sandy Clay	
	102		118	Sand Fine Med + Brown Sandy Clay Mixed	
	118		136	Brown Sandy Clay w/some Fine Sand	
	136		164	Brown Sandy Clay	
25	164	15	185	Sand Fine Med Course	
10	185	15	200	Brown Sandy Clay + Fine Med Sand Mixed	
30	200	25	225	Sand Fine Med Course Small Gravel "Used Some Water"	
5	225	5	230	Brown Sandy Clay w/Fine Med Sand + Few Lime Rock	
	230		235	Brown Sandy Clay	
15	235	7	242	Sand Fine "Used Some Water"	
20	242	18	260	Sand Fine Med "Used Some Water"	
15	260	21	281	Sand Fine Few Med w/Couple clay layers "Used Some Water"	
10	281	9	290	Sand Fine w/Few clay Mixed	
15	290	10	300	Sand Fine "Used Some Water"	
20	300	9	309	Sand Fine Some Med "Used Some Water"	
25	309	5	314	Sand Fine Med Few Course w/Tan Rock	
	314		323	Soapstone	
	323		340	Black Shale	
		159			
				Super Gel X	-2
				Grout	-3
				Hole Plug	-6
				Perma Plug	-1

Ramsey & Schrader

Test Hole # 3 of 2-14-24

SW 2-23-35 KE

FILE # 11317


Replacement well location

Legend

 38.07817 N 101.13057 W

13

X

 38.07817 N 101.13057 W

14

Google Earth



2000 ft

Garden City Field Office
4532 W. Jones, Suite B
Garden City, KS 67846



Phone: 620-276-2901
Fax: 620-276-9315
www.agriculture.ks.gov

Mike Beam, Secretary

Laura Kelly, Governor

March 11, 2024

HUFF & PUFF PORK LLC
2150 ROAD 220
DEERFIELD, KS 67838

RE: Application for Change
Water Right, File Nos. 11317

Dear Sir or Madam:

This is to advise you that Herbert Ramsey & Kathleen Schrader has filed an application for approval of the Chief Engineer, Division of Water Resources, Kansas Department of Agriculture, to change the point of diversion under the above referenced applications. An irrigation well is proposed to be relocated to the NE $\frac{1}{4}$ SE $\frac{1}{4}$ SW $\frac{1}{4}$ of Section 2, Township 23 South, Range 35 West, Kearny County.

You can find the complete applications posted by water right file number as referenced above at: www.Agriculture.ks.gov/DWRNotices

You are notified on this proposed point of diversion (well) so that you may furnish this office with any comments or other information you want to submit. Such comments or other information must be received in this office within 15 days from the date of this letter.

Should you have any questions, please feel free contact this office. If you would prefer, you could arrange an appointment for additional assistance. Please refer to the file number when you contact us if you wish to discuss a specific file.

Sincerely,


Austin J. McColloch
Assistant Water Commissioner

AM:

pc: