

Kansas Department of Agriculture
 Division of Water Resources
CHANGE: P/D WORKSHEET

| | | | | |
|---|--|---|---|---|
| 1. File Number: 18444 | 2. Status Change Date: 6-24-2024 | 3. Change Num: C5 | 4. Field Office: 4 | 5. GMD: 3 |
| 6. Status: <input checked="" type="checkbox"/> Approved <input type="checkbox"/> Denied by DWR/GMD <input type="checkbox"/> Dismiss by Request/Failure to Return | | | | 7. Filing Date of Change: 6/24/2024 |
| 8a. Applicant(s) New to system <input type="checkbox"/> TRL LAND CO LLC 21506 12 ROAD MONTEZUMA, KS 67867 | | Person ID 67764 Add Seq# _____ | 8c. Landowner(s) New to system <input type="checkbox"/> Person ID _____ Add Seq# _____ | |
| 8b. Landowner(s) New to system <input type="checkbox"/> Person ID _____ Add Seq# _____ | | 8d. WUC New to system <input type="checkbox"/> Person ID _____ Add Seq# _____ 8a | | |
| 9. Documents and Enclosure(s): <input checked="" type="checkbox"/> DWR Meter(s) Date to Comply: 12/31/2024 <input checked="" type="checkbox"/> N & P Date to Comply: 3/1/2025 | | | | |
| <input type="checkbox"/> Anti-Reverse Meter <input type="checkbox"/> Meter Seal <input checked="" type="checkbox"/> Check Valve <input checked="" type="checkbox"/> N & P Form <input checked="" type="checkbox"/> Water Tube <input checked="" type="checkbox"/> Driller Copy <input type="checkbox"/> H & E Letter <input type="checkbox"/> Conservation Plan Date Required: _____ Date Approved: _____ Date to Comply: _____ | | | | |
| 10. Use Made of Water From: _____ To: _____ | | | | |
| Date Prepared: 6/24/2024 By: MAM Date Entered: _____ By: _____ | | | | |

Garden City Field Office
4532 W. Jones, Suite B
Garden City, KS 67846



Phone: 620-276-2901
Fax: 620-276-9315
www.agriculture.ks.gov

Mike Beam, Secretary

Laura Kelly, Governor

June 26, 2024

TRL LAND CO LLC
21506 12 ROAD
MONTEZUMA, KS 67867

RE: Field Office Application for Change
Water Right, File No. 18444

Dear Sir or Madam:

Enclosed is an order executed by the designee of the Chief Engineer, Division of Water Resources, Kansas Department of Agriculture, approving the application for change under the above referenced file number.

Your attention is directed to the enclosures and to the terms, conditions, and limitations specified in these approvals for change. A condition of this approval is that an acceptable water flow meter must be installed on the diversion works authorized under the referenced file number and meet current specifications.

Please return the required notification of completion of the diversion works and installation of the required meter as soon as these actions are completed.

Since the order modifies the original document referred to above, it should be recorded with the Register of Deeds as other instruments affecting real estate.

The abandoned well must be plugged in accordance with the requirements of Article 30 of the Rules and Regulations as adopted by the Kansas Department of Health and Environment.

Should you have any questions, please feel free contact this office. If you would prefer, you could arrange an appointment for additional assistance.

Sincerely,


Michael A. Meyer
Water Commissioner

MAM:
Enclosures

CERTIFICATE OF SERVICE

On this 26th day of June 2024, I hereby certify that the foregoing Approval of Application for Change in Point of Diversion, Water Right, File No. 18,444 dated 26th day of June 2024 was mailed postage prepaid, first class, US mail to the following:

TRL LAND CO LLC
21506 12 ROAD
MONTEZUMA, KS 67867

A handwritten signature in blue ink that reads "Julie Jones". The signature is written in a cursive style and is positioned above a horizontal line.

Division of Water Resources Staff

Submit completed application to:
 Kansas Department of Agriculture
 Division of Water Resources
 Field Office for your area.

Call for address:

Topeka -- (785) 296-5733
 Stafford -- (620) 234-5311
 Stockton -- (785) 425-6787
 Garden City -- (620) 276-2901
<http://agriculture.ks.gov/dwr>

DWR FIELD OFFICE APPLICATION FOR APPROVAL TO CHANGE THE PLACE OF USE AND/OR THE POINT OF DIVERSION



STATE OF KANSAS

Filing Fee Must Accompany the Application, K.S.A. 82a-708b(b), as amended.
 Fee Schedule is on the third page of this application form.

Paragraph Nos. 1, 2, 3 & 5 must be completed. Complete all other applicable portions. If change in point of diversion is greater than 100 feet, or if place of use will be changed, include a topographic map or detailed plat showing the authorized and proposed point(s) of diversion and/or place of use.

File No. 18444

RECEIVED
 9:40 am
 JUN 24 2024

Garden City Field Office
 Division of Water Resources

1. Application is hereby made for approval of the Chief Engineer to change the (check one or both):

Place of Use Point of Diversion

under the water right which is the subject of this application in accordance with the conditions described below.

The source of supply is: Groundwater Surface water

2. Name and address of Applicant: TRL Land Co LLC

21506 12 Road Montezuma, KS 67867

Phone Number: 620-846-0223 Email address: _____

Name and address of Water Use Correspondent: TRL Land Co LLC

21506 12 Road Montezuma, KS 67867

Phone Number: _____ Email address: _____

3. The presently authorized place of use is:

Owner of Land --- NAME: TRL Land Co LLC

ADDRESS: 21506 12 Road Montezuma, KS 67867

(If there is more than one landowner, attach supplemental sheets as necessary.)

| Sec. | Twp. | Range | NE¼ | | | | NW¼ | | | | SW¼ | | | | SE¼ | | | | TOTAL ACRES | |
|------|------|-------|-----|-----|-----|-----|-----|-----|-----|-----|-----|-----|-----|-----|-----|-----|-----|-----|-------------|--|
| | | | NE¼ | NW¼ | SW¼ | SE¼ | NE¼ | NW¼ | SW¼ | SE¼ | NE¼ | NW¼ | SW¼ | SE¼ | NE¼ | NW¼ | SW¼ | SE¼ | | |
| | | | | | | | | | | | | | | | | | | | | |
| | | | | | | | | | | | | | | | | | | | | |
| | | | | | | | | | | | | | | | | | | | | |

4. If this application is for a change in place of use, it is proposed that the place of use be changed to:

Owner of Land --- NAME: _____

ADDRESS: _____

(If there is more than one landowner, attach supplemental sheets as necessary.)

| Sec. | Twp. | Range | NE¼ | | | | NW¼ | | | | SW¼ | | | | SE¼ | | | | TOTAL ACRES | | |
|------|------|-------|-----|-----|-----|-----|-----|-----|-----|-----|-----|-----|-----|-----|-----|-----|-----|-----|-------------|--|--|
| | | | NE¼ | NW¼ | SW¼ | SE¼ | NE¼ | NW¼ | SW¼ | SE¼ | NE¼ | NW¼ | SW¼ | SE¼ | NE¼ | NW¼ | SW¼ | SE¼ | | | |
| | | | | | | | | | | | | | | | | | | | | | |
| | | | | | | | | | | | | | | | | | | | | | |
| | | | | | | | | | | | | | | | | | | | | | |

For Office Use Only: Code CLT Fee \$ 100.00 TR # _____ Receipt Date 6-24-24 Check # 1207

5. **Presently authorized point of diversion:**
 One in the NE Quarter of the NE SE Quarter of the SE Quarter of Section 1, Township 26 South, Range 31 W, in FI County, Kansas, 1260 feet North 505 feet West of Southeast corner of section.
 Authorized Rate _____ Authorized Quantity _____ Depth of well _____ (feet)
(DWR use only: Computer ID No. 5 GPS 1278 feet North 543 feet West)
 This point will not be changed This point will be changed as follows: No change, point better described with GPS as follows:
Proposed point of diversion: (Complete only if change is requested or if existing point is better described by GPS)
 One in the _____ Quarter of the _____ Quarter of the _____ Quarter of Section _____, Township _____ South, Range _____ W, in _____ County, Kansas, _____ feet North _____ feet West of Southeast corner of section.
 Proposed Rate _____ Proposed Quantity _____ Proposed well depth (feet) _____
 This point is: Additional Well Geo Center List other water rights that will use this point _____

6. **Presently authorized point of diversion:**
 One in the NE Quarter of the SE Quarter of the NW Quarter of Section 1, Township 26 South, Range 31 W, in FI County, Kansas, 3660 feet North 2890 feet West of Southeast corner of section.
 Authorized Rate _____ Authorized Quantity _____ Depth of well 270 (feet)
(DWR use only: Computer ID No. 06 GPS 3477 feet North 2825 feet West)
 This point will not be changed This point will be changed as follows: No change, point better described with GPS as follows:
Proposed point of diversion: (Complete only if change is requested or if existing point is better described by GPS)
 One in the NW Quarter of the SW Quarter of the NE Quarter of Section 1, Township 26 South, Range 31 W, in FI County, Kansas, 3423 feet North 2570 feet West of Southeast corner of section.
 Proposed Rate _____ Proposed Quantity _____ Proposed well depth (feet) 288
 This point is: Additional Well Geo Center List other water rights that will use this point _____

7. The changes herein are desired for the following reasons?
 (please be specific) Loss of production.

8. If a well, is the test hole log attached? Yes No

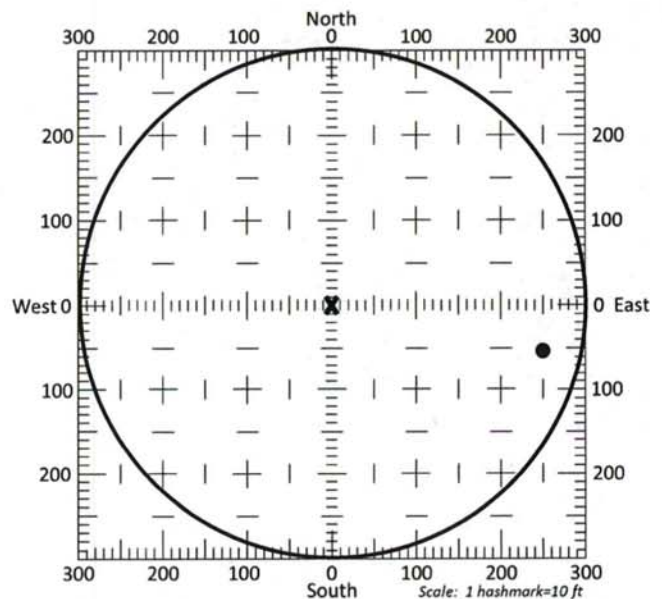
9. The change(s) (was)(will be) completed by?
Upon approval

10. If the point of diversion is a well:
 (a) What are you going to do with the old well?
Plug/cap.
 (b) When will this be done? Upon completion

11. Groundwater Management District recommendation attached?
 Yes No

12. Assisted by EAV

13a. If the proposed point of diversion will be relocated more than 300 feet but within 2,640 feet of the existing point of diversion, attach a topographic map or aerial photograph. For groundwater sources, show all wells (including domestic) within one-half mile of the proposed point of diversion and the names and mailing addresses of the owners. For surface water sources, show the names and addresses of the landowner(s) one-half mile downstream and one-half mile upstream from your property lines



13b. If the proposed point of diversion will be relocated within a 300 foot radius of the existing point of diversion, indicate its location on the diagram shown above in relation to the existing point of diversion. The proposed point of diversion must be located within the circle shown above. **(PLEASE NOTE: The "X" in center of diagram above represents the presently authorized point of diversion.)**

14. If the proposed groundwater point of diversion is 300 or fewer feet from the existing point of diversion, complete the following:

(a) Does the undersigned represent all owners of the currently authorized place(s) of use identified in this application?

Yes No (If no, all owners must sign this application.)

(b) Will the ownership interest of any owner of the currently authorized place(s) of use identified in this application be adversely affected if this application is approved as requested?

Yes No (If yes, all owners must sign this application.)

(c) If this application is not approved expeditiously, will there be substantial damage to property, public health or safety?

Yes No (If no, all owners must sign this application.)


If the application proposes a surface water change in point of diversion, a groundwater change in point of diversion greater than 300 feet, or a change in place of use, the application must be signed by all owners of the currently authorized place of use, or their duly authorized agent (attach notarized statement authorizing representation).

I hereby verify, being first duly sworn upon my oath or affirmation and under penalty of perjury, that I am of lawful age and the owner, the spouse of the owner, or a duly authorized agent of the owner(s) to make this application on their behalf, in regards to the water right(s) to which this application pertains. I further verify that the statements contained in this application are true, correct and complete.

Dated at Montezuma, Kansas, this 21st day of JUNE, 2024.

| | | |
|-------------------------------------|-------|----------------|
| <u>Gault</u> (Owner) | _____ | (Spouse) |
| <u>GARREN LVE</u> (Please Print) | _____ | (Please Print) |
| _____ | _____ | (Spouse) |
| _____ | _____ | (Please Print) |
| _____ | _____ | (Spouse) |
| _____ | _____ | (Please Print) |

State of Kansas }
County of Gray } SS



I hereby certify that the foregoing application was signed in my presence and sworn to before me this 21 day of June, 2024.

Yolanda J. Blattner
Notary Public

My Commission Expires 11-14-2024.

ONLY COMPLETE APPLICATIONS WILL BE PROCESSED. To be complete, all of the applicable portions of the application form must be completed with accurate information; maps, if necessary, must be included; signatures of all the appropriate owners' must be affixed to the application and notarized; and the appropriate fee must be paid.

FEE SCHEDULE

Each application to change the place of use or the point of diversion under this section shall be accompanied by the application fee set forth in the schedule below: Make checks payable to: Kansas Department of Agriculture

- (1) Application to change a point of diversion 300 feet or less \$100
- (2) Application to change a point of diversion more than 300 feet \$200
- (3) Application to change the place of use \$200

SUMMARY ORDER APPROVING APPLICATION FOR CHANGE AND IMPOSING CONDITIONS

This Summary Order is issued under authority of K.S.A. 82a-708b, as amended, and K.A.R. 5-5-1, *et seq.* and other applicable provisions of the *Kansas Water Appropriation Law, K.S.A. 82a-701 et seq.*, and rules and regulations promulgated thereunder. With the exception of those conditions expressly contained herein, this Summary Order does not change the terms, conditions and limitations of File No. 18444

- A change application was received on June 24, 2024 requesting that the place of use and / or point of diversion authorized under the above-referenced file number be changed as described in the application.
- On and after the effective date of this summary order, the authorized place(s) of use shall be located substantially as shown on the topographic map accompanying the application to change the place of use. Applicable Not Applicable
- The change in point of diversion shall not impair existing rights and shall be limited to the same source or sources of water as previously authorized. The point of diversion authorized by this summary order shall be located within a 50 foot radius of the authorized point(s) of diversion. Applicable Not Applicable
- The point(s) of diversion described herein is administratively corrected to be more accurately described using the Global Positioning System (GPS), as described in the application. Applicable Not Applicable
- The point(s) of diversion authorized herein shall not actually be located more than 300 feet from the previously authorized point(s) of diversion. Applicable Not Applicable
- As required by K.A.R. 5-3-5d, if the works for diversion is a well with a diversion rate of 100 gallons per minute or more, a tube or other device suitable for making water level measurements shall be installed, operated and maintained in accordance with K.A.R. 5-6-13. Applicable Not Applicable
- The owner of the authorized place(s) of use shall properly install an acceptable water flow meter on or before December 31, 2024**, or before the first use of water, whichever occurs first. The water flow meter shall be installed, operated and maintained in accordance with K.A.R. 5-1-4 through 5-1-12. As required by K.S.A. 82a-732, as amended, and K.A.R. 5-3-5e, the owner shall maintain records and report the reading of the water flow meter and the total quantity of water diverted annually to the Chief Engineer by March 1 following the end of each calendar year. Applicable Not Applicable
- Installation of the works for diversion of water shall be completed on or before December 31, 2024**, or within any authorized extension of time. By March 1, 2025 the applicant shall notify the Chief Engineer that construction of the works for diversion has been completed, on the form provided by the Chief Engineer, as required by K.A.R. 5-8-4e. Applicable Not Applicable
- The completed well log shall be submitted with the required notice.** Applicable Not Applicable
- All diversion works into which any type of chemical or other foreign substance will be injected into the water shall be equipped with an in-line, automatic, quick-closing check valve capable of preventing pollution of the source of the water supply. The check valve(s) shall be installed, operated and maintained in accordance with K.A.R. 5-3-5c. Applicable Not Applicable
- Additional Conditions are attached. Yes No
- In accordance with K.S.A. 82a-708a, as amended, and K.A.R. 5-5-14, all of the owners of the authorized place(s) of use of water appropriated under the above-referenced file number are responsible for compliance with its terms, conditions and limitations, as amended and/or supplemented by this Summary Order, and with applicable provisions of the *Kansas Water Appropriation Law* and the *Rules and Regulations* promulgated thereunder. Failure to comply with these provisions may result in civil penalties pursuant to K.S.A. 82a-737, as amended, and/or the suspension or revocation and dismissal of the water or appropriation right or any other enforcement actions authorized by law.

Administrative Appeal and Effective Date of Order

If you are aggrieved by this order, pursuant to K.S.A. 82a-1901, you may request an evidentiary hearing before the Chief Engineer or request administrative review by the Secretary of Agriculture. A request for hearing by the Chief Engineer must be filed within **15 days** of service of this Order and a request for administrative review by the Secretary must be filed within **30 days** pursuant to K.S.A. 77-531. Any request for administrative review must state a basis for review pursuant to K.S.A. 77-527. File any request with **Kansas Department of Agriculture, Legal Division, 1320 Research Park Drive, Manhattan, KS 66502**. Failure to timely request a hearing or review may preclude review under the Kansas Judicial Review Act.

For Use by Register of Deeds

FOR OFFICE USE ONLY
APPLICATION APPROVED AND SUMMARY ORDER ISSUED

By: Michael A. Meyer
Duly Authorized Designee of the Chief Engineer
(Print Name): MICHAEL A. MEYER
Division of Water Resources - Kansas Department of Agriculture

Date of Issuance: JUNE 24, 2024

State of Kansas)
) SS

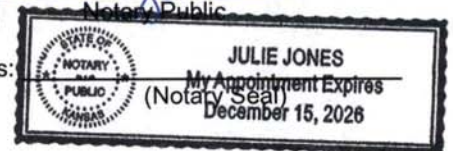
County of Atsina)

Acknowledged before me on June 26, 2024

by Michael A. Meyer

Signature: Julie Jones
Notary Public

My commission expires:





GARLETT + LOVE 620-846-0223

Customer Name: TRL Loan Co LLC WO#: 25879 Date: 10/24/23
 Street Address: 21506 Rd 12 Test #: 3 E LOG: _____
 City, State: Montezuma, KS 67867 Driller: DAVID FEINBERG
 County: Farmington Quarter: SE Section: 1 Township: 26 Range: 31
 Location: from old well - 66' E + 14'S GPS: 37.81910° N 100.66088° W
 Rig #: CCC3 Elevation: 2804 Static WL: 190' Estimated? old well

Proposed Well Depth 288
 REPLACEMENT WELL LOCATION 20' SURF

| % | Footage | | | Description of Strata |
|-----|---------|-----|-----|--|
| | From | Pay | To | |
| | 0 | | 1 | Blow Soap |
| | 1 | | 40 | Fine Sand, sandy clay |
| | 40 | | 139 | Sand, fine to med, coarse small to large gravel |
| | 139 | | 189 | Sand, fine to med, coarse, small med gravel (Hoop + rounded) |
| | 189 | | 216 | Brandy Clay, limestone, few sand |
| 25% | 216 | 20 | 236 | Sand, fine to med, coarse, few small gravel |
| 10% | 236 | 19 | 255 | Sand, fine, thin clay |
| 15% | 255 | 13 | 268 | Sand, fine to small, few med, few coarse |
| | 268 | | 297 | Brandy Clay, few limestone |
| | 297 | | 307 | Sandstone, limestone |
| | 307 | | 320 | Shale, limestone |

File 18444


- Test Rig -
- Setup 1 Well -
- Bit for Abrath -
- 6 - Super Gel X
- 3 - Circuit
- 6 - Bentonite Plug
- 1 - Premo Plug
- 1 - Soda Ash


-, Concrete Water line 2'-3' west -

TRL Land Co., LLC

Test hole # 3 of 10-24-23
FILE # 18444
SE 1-26-31FI

Legend

 37.81910 N 100.66088 W

 37.81910 N 100.66088 W

1

