

Kansas Department of Agriculture
Division of Water Resources
CHANGE: P/D WORKSHEET

1. File Number: 21111	2. Status Change Date: <u>1-11-2024</u>	3. Change Num: C2	4. Field Office: 04	5. GMD: 03
---------------------------------	--	-----------------------------	-------------------------------	----------------------

6. Status: <input checked="" type="checkbox"/> Approved <input type="checkbox"/> Denied by DWR/GMD <input type="checkbox"/> Dismiss by Request/Failure to Return	7. Filing Date of Change: 1/10/2024
--	---

<p>8a. Landowner(s), New to system <input type="checkbox"/></p> <p style="text-align: right;">Person ID <u>11614</u> Add Seq# _____</p> <p>MCPHERSON COLLEGE ATTN: ADMINISTRATIVE OFFICE PO BOX 1402 MCPHERSON, KS 67460</p> <p>Landowner(s), New to system <input type="checkbox"/></p> <p style="text-align: right;">Person ID <u>8923</u> Add Seq# _____</p>	<p>8c. Landowner(s), New to system <input type="checkbox"/></p> <p style="text-align: right;">Person ID <u>38580</u> Add Seq# _____</p> <p>Landowner(s), New to system <input type="checkbox"/></p> <p style="text-align: right;">Person ID <u>40818</u> Add Seq# _____</p> <p>Landowner(s), New to system <input type="checkbox"/></p> <p style="text-align: right;">Person ID <u>54271</u> Add Seq# _____</p> <p>Landowner(s), New to system <input type="checkbox"/></p> <p style="text-align: right;">Person ID <u>58683</u> Add Seq# _____</p> <p>Landowner(s), New to system <input type="checkbox"/></p> <p style="text-align: right;">Person ID <u>60469</u> Add Seq# _____</p>
---	--

<p>8b. Landowner(s), New to system <input type="checkbox"/></p> <p style="text-align: right;">Person ID <u>8929</u> Add Seq# _____</p> <p>Landowner(s), New to system <input type="checkbox"/></p> <p style="text-align: right;">Person ID <u>8931</u> Add Seq# _____</p> <p>Landowner(s), New to system <input type="checkbox"/></p> <p style="text-align: right;">Person ID <u>26852</u> Add Seq# _____</p> <p>Correspondent New to system <input type="checkbox"/></p> <p style="text-align: right;">Person ID <u>35225</u> Add Seq# _____</p>	<p>8d. correspondent New to system <input type="checkbox"/></p> <p style="text-align: right;">Person ID <u>11614</u> Add Seq# _____</p> <p>MCPHERSON COLLEGE ATTN: PBT FARM MANAGEMENT PO BOX 1169 MCPHERSON, KS 67460-1169</p>
---	---

9. Documents and Enclosure(s): DWR Meter(s) Date to Comply: **12/31/2024** N & P Date to Comply: **3/1/2025**

Anti-Reverse Meter Meter Seal Check Valve N & P Form Water Tube Driller Copy H & E Letter

Conservation Plan Date Required: _____ Date Approved: _____ Date to Comply: _____

10. Use Made of Water From: _____ To: _____

Date Prepared: **1/11/24** By: **MAM**
Date Entered: **2024** By: _____

File No. 21111	11. County: ST	Basin: NF CIMARRON RIVER	Stream:	Formation Code: 211/331	Special Use:
-----------------------	-----------------------	---------------------------------	---------	-----------------------------------	--------------

12. Points of Diversion CHK MOD DEL ENT	PDIV	Qualifier	S	T	R	ID	'N	'W	Comment (AKA Line)	Rate and Quantity				
										Authorized		Additional		
										Rate gpm	Quantity af	Rate gpm	Quantity af	Overlap PD Files

DEL 16516	ENT	NESWNE	35	28	40W	3784	1384	1190	640	1190	640	NONE
------------------	------------	---------------	-----------	-----------	------------	-------------	-------------	-------------	------------	-------------	------------	-------------

13. Storage: Rate _____ NF Quantity _____ ac/ft Additional Rate _____ NF Additional Quantity _____ ac/ft

14. Limitation: _____ af/yr at _____ gpm (_____ cfs) when combined with file number(s) _____
 Limitation: _____ af/yr at _____ gpm (_____ cfs) when combined with file number(s) _____

15. 5YR Allocation: Allocation Type _____ Start Year _____ 5 YR Amount _____ Amount Unit _____ Base Acres _____ Comment _____

16. Place of Use CHK MOD DEL ENT	PUSE	S	T	R	ID	NE¼				NW¼				SW¼				SE¼				Total	Owner	Chg?	Overlap Files		
						NE ¼	NW ¼	SW ¼	SE ¼	NE ¼	NW ¼	SW ¼	SE ¼	NE ¼	NW ¼	SW ¼	SE ¼	NE ¼	NW ¼	SW ¼	SE ¼						
NO CHANGE																											

Base Acres: **320** Year: Minimum Reasonable Quantity:

Comments:

Garden City Field Office
4532 W. Jones, Suite B
Garden City, KS 67846

Mike Beam, Secretary



Phone: 620-276-2901
Fax: 620-276-9315
www.agriculture.ks.gov

Laura Kelly, Governor

January 11, 2024

MCPHERSON COLLEGE
Attn: PBT FARM MANAGEMENT
PO BOX 1169
MCPHERSON, KS 67460-1169

RE: Field Office Application for Change
Water Right, File No. 21111

Dear Madam or Sir:

Enclosed is an order executed by the designee of the Chief Engineer, Division of Water Resources, Kansas Department of Agriculture, approving the application for change under the above referenced file number.

Your attention is directed to the enclosures and to the terms, conditions, and limitations specified in these approvals for change. A condition of this approval is that an acceptable water flow meter must be installed on the diversion works authorized under the referenced file number and meet current specifications. Please return the required notification of completion of the diversion works and installation of the required meter as soon as these actions are completed.

Since the order modifies the original document referred to above, it should be recorded with the Register of Deeds as other instruments affecting real estate.

The abandoned well must be plugged in accordance with the requirements of Article 30 of the Rules and Regulations as adopted by the Kansas Department of Health and Environment.

Should you have any questions, please feel free contact this office. If you would prefer, you could arrange an appointment for additional assistance.

Sincerely,

A handwritten signature in blue ink that reads "Michael A. Meyer".

Michael A. Meyer
Water Commissioner

MAM:
Enclosures
pc: JOSSERAND FARMS INC w/enclosure

CERTIFICATE OF SERVICE

On this 11th day of January 2024, I hereby certify that the foregoing Approval of Application for Change in Point of Diversion, Water Right, File No. 21,111, dated 11th day of January 2024 was mailed postage prepaid, first class, US mail to the following:

MCPHERSON COLLEGE
Attn: PBT FARM MANAGEMENT
PO BOX 1169
MCPHERSON, KS 67460-1169

pc:

JOSSERAND FARMS INC
Attn: PATRICK JOSSERAND
PO BOX 390
JOHNSON, KS 67855

A handwritten signature in blue ink that reads "Aaron Holsted". The signature is written in a cursive style and is positioned above a horizontal line.

Division of Water Resources Staff

Submit completed application to:
 Kansas Department of Agriculture
 Division of Water Resources
 Field Office for your area.
 Call for address:

Topeka -- (785) 296-5733
 Stafford -- (620) 234-5311
 Stockton -- (785) 425-6787
 Garden City -- (620) 276-2901
<http://agriculture.ks.gov/dwr>

DWR FIELD OFFICE APPLICATION FOR APPROVAL TO CHANGE THE PLACE OF USE AND/OR THE POINT OF DIVERSION



STATE OF KANSAS

Filing Fee Must Accompany the Application, K.S.A. 82a-708b(b), as amended.
 Fee Schedule is on the third page of this application form.

Paragraph Nos. 1, 2, 3 & 5 must be completed. Complete all other applicable portions. If change in point of diversion is greater than 100 feet, or if place of use will be changed, include a topographic map or detailed plat showing the authorized and proposed point(s) of diversion and/or place of use.

File No. 21111

RECEIVED
 2:16 pm
 JAN 10 2024

Garden City Field Office
 Division of Water Resources

1. Application is hereby made for approval of the Chief Engineer to change the (check one or both):

Place of Use Point of Diversion

under the water right which is the subject of this application in accordance with the conditions described below.

The source of supply is: Groundwater Surface water

2. Name and address of Applicant: PATRICK JOSSERAND & CYNTHIA JOSSERAND

PO BOX 390, JOHNSON, KS 67855-0390

Phone Number: (620) 492-1938

Email address: JOSSERANDFARMS@HOTMAIL.COM

Name and address of Water Use Correspondent: MCPHERSON COLLEGE, Attn: PBT FARM MANAGEMENT

PO BOX 1169, MCPHERSON, KS 67460-1169

Phone Number: ()

Email address: _____

3. The presently authorized place of use is:

Owner of Land ---- NAME: Same

ADDRESS: _____

(If there is more than one landowner, attach supplemental sheets as necessary.)

Sec.	Twp.	Range	NE¼				NW¼				SW¼				SE¼				TOTAL ACRES		
			NE¼	NW¼	SW¼	SE¼	NE¼	NW¼	SW¼	SE¼	NE¼	NW¼	SW¼	SE¼	NE¼	NW¼	SW¼	SE¼			

4. If this application is for a change in place of use, it is proposed that the place of use be changed to:

Owner of Land ---- NAME: _____

ADDRESS: _____

(If there is more than one landowner, attach supplemental sheets as necessary.)

Sec.	Twp.	Range	NE¼				NW¼				SW¼				SE¼				TOTAL ACRES			
			NE¼	NW¼	SW¼	SE¼	NE¼	NW¼	SW¼	SE¼	NE¼	NW¼	SW¼	SE¼	NE¼	NW¼	SW¼	SE¼				

For Office Use Only: Code _____ Fee \$ 100.00 TR # _____ Receipt Date 1-10-24 Check # 450

5. **Presently authorized point of diversion:**
 One in the _____ Quarter of the _____ NC _____ Quarter of the _____ NE _____ Quarter
 of Section _____ 35 _____, Township _____ 28 _____ South, Range _____ 40 _____ W,
 in ST _____ County, Kansas, _____ 3960 _____ feet North _____ 1320 _____ feet West of Southeast corner of section.
 Authorized Rate No change Authorized Quantity No change Depth of well _____ N/A _____ (feet) ⁶⁵⁷
(DWR use only: Computer ID No. 2 GPS _____ feet North _____ feet West)
 This point will not be changed This point will be changed as follows: No change, point better described with GPS as follows:
Proposed point of diversion: (Complete only if change is requested or if existing point is better described by GPS)
 One in the NE Quarter of the SW NC Quarter of the _____ NE _____ Quarter
 of Section _____ 35 _____, Township _____ 28 _____ South, Range _____ 40 _____ W,
 in ST _____ County, Kansas, _____ 3784 _____ feet North _____ 1384 _____ feet West of Southeast corner of section.
 Proposed Rate No change Proposed Quantity No change Proposed well depth (feet) _____ 595 _____
 This point is: Additional Well Geo Center List other water rights that will use this point N/A

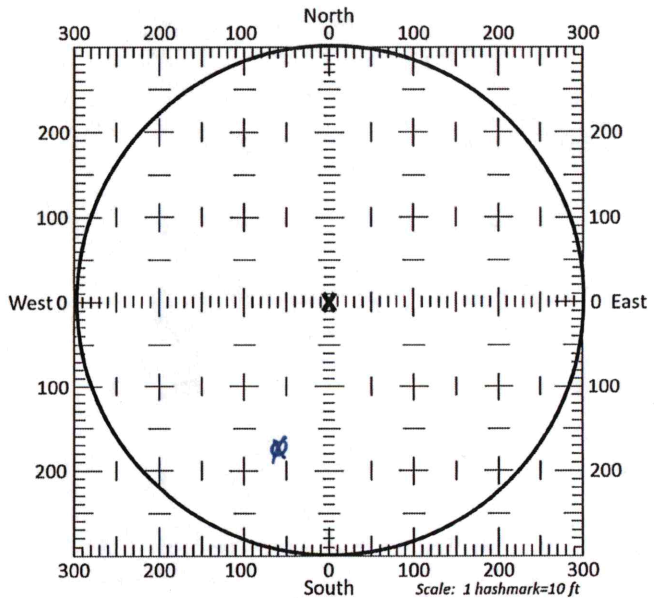
6. **Presently authorized point of diversion:**
 One in the _____ Quarter of the _____ Quarter of the _____ Quarter
 of Section _____, Township _____ South, Range _____ (E/W),
 in _____ County, Kansas, _____ feet North _____ feet West of Southeast corner of section.
 Authorized Rate _____ Authorized Quantity _____ Depth of well _____ (feet)
(DWR use only: Computer ID No. _____ GPS _____ feet North _____ feet West)
 This point will not be changed This point will be changed as follows: No change, point better described with GPS as follows:
Proposed point of diversion: (Complete only if change is requested or if existing point is better described by GPS)
 One in the _____ Quarter of the _____ Quarter of the _____ Quarter
 of Section _____, Township _____ South, Range _____ (E/W),
 in _____ County, Kansas, _____ feet North _____ feet West of Southeast corner of section.
 Proposed Rate _____ Proposed Quantity _____ Proposed well depth (feet) _____
 This point is: Additional Well Geo Center List other water rights that will use this point _____

7. The changes herein are desired for the following reasons?
 (please be specific) _____

8. If a well, is the test hole log attached? Yes No
9. The change(s) (was)(will be) completed by?

10. If the point of diversion is a well:
 (a) What are you going to do with the old well?

 (b) When will this be done? _____
11. Groundwater Management District recommendation attached?
 Yes No
12. Assisted by mdf/GCFO _____



13a. If the proposed point of diversion will be relocated more than 300 feet but within 2,640 feet of the existing point of diversion, attach a topographic map or aerial photograph. For groundwater sources, show all wells (including domestic) within one-half mile of the proposed point of diversion and the names and mailing addresses of the owners. For surface water sources, show the names and addresses of the landowner(s) one-half mile downstream and one-half mile upstream from your property lines

13b. If the proposed point of diversion will be relocated within a 300 foot radius of the existing point of diversion, indicate its location on the diagram shown above in relation to the existing point of diversion. The proposed point of diversion must be located within the circle shown above. (PLEASE NOTE: The "X" in center of diagram above represents the presently authorized point of diversion.)

14. If the proposed groundwater point of diversion is 300 or fewer feet from the existing point of diversion, complete the following:
- (a) Does the undersigned represent all owners of the currently authorized place(s) of use identified in this application?
 Yes No (If no, all owners must sign this application.)
 - (b) Will the ownership interest of any owner of the currently authorized place(s) of use identified in this application be adversely affected if this application is approved as requested?
 Yes No (If yes, all owners must sign this application.)
 - (c) If this application is not approved expeditiously, will there be substantial damage to property, public health or safety?
 Yes No (If no, all owners must sign this application.)

If the application proposes a surface water change in point of diversion, a groundwater change in point of diversion greater than 300 feet, or a change in place of use, the application must be signed by all owners of the currently authorized place of use, or their duly authorized agent (attach notarized statement authorizing representation).

I hereby verify, being first duly sworn upon my oath or affirmation and under penalty of perjury, that I am of lawful age and the owner, the spouse of the owner, or a duly authorized agent of the owner(s) to make this application on their behalf, in regards to the water right(s) to which this application pertains. I further verify that the statements contained in this application are true, correct and complete.

Dated at GARDEN CITY, Kansas, this 10th day of JANUARY, 2024.

Tammy R. Rauhut CONTRACTOR

 (Owner)

 (Spouse)

KENNETH R. RAUHUT

 (Please Print)

 (Please Print)

 (Owner)

 (Spouse)

 (Please Print)

 (Please Print)

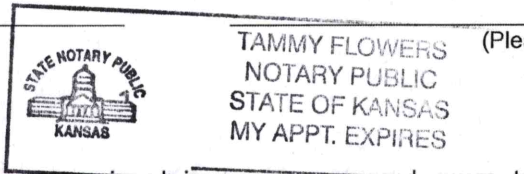
 (Owner)

 (Spouse)

 (Please Print)

 (Please Print)

State of Kansas }
 County of Finney } SS



I hereby certify that the foregoing application was signed in my presence and sworn to before me this 10 day of Jan, 2024.

Tammy Flowers
 Notary Public

My Commission Expires 5-28-25.

ONLY COMPLETE APPLICATIONS WILL BE PROCESSED. To be complete, all of the applicable portions of the application form must be completed with accurate information; maps, if necessary, must be included; signatures of all the appropriate owners' must be affixed to the application and notarized; and the appropriate fee must be paid.

FEE SCHEDULE

Each application to change the place of use or the point of diversion under this section shall be accompanied by the application fee set forth in the schedule below: Make checks payable to: **Kansas Department of Agriculture**

- (1) Application to change a point of diversion 300 feet or less \$100
- (2) Application to change a point of diversion more than 300 feet \$200
- (3) Application to change the place of use \$200

SUMMARY ORDER APPROVING APPLICATION FOR CHANGE AND IMPOSING CONDITIONS

This Summary Order is issued under authority of K.S.A. 82a-708b, as amended, and K.A.R. 5-5-1, *et seq.* and other applicable provisions of the *Kansas Water Appropriation Law, K.S.A. 82a-701 et. seq.*, and rules and regulations promulgated thereunder, With the exception of those conditions expressly contained herein, this Summary Order does not change the terms, conditions and limitations of File No. 21111.

1. A change application was received on January 10, 2024 requesting that the place of use and / or point of diversion authorized under the above-referenced file number be changed as described in the application.
2. On and after the effective date of this summary order, the authorized place(s) of use shall be located substantially as shown on the topographic map accompanying the application to change the place of use. Applicable Not Applicable
3. The change in point of diversion shall not impair existing rights and shall be limited to the same source or sources of water as previously authorized. The point of diversion authorized by this summary order shall be located within a 50 foot radius of the authorized point(s) of diversion. Applicable Not Applicable
4. The point(s) of diversion described herein is administratively corrected to be more accurately described using the Global Positioning System (GPS), as described in the application. Applicable Not Applicable
5. The point(s) of diversion authorized herein shall not actually be located more than 300 feet from the previously authorized point(s) of diversion. Applicable Not Applicable
6. As required by K.A.R. 5-3-5d, if the works for diversion is a well with a diversion rate of 100 gallons per minute or more, a tube or other device suitable for making water level measurements shall be installed, operated and maintained in accordance with K.A.R. 5-6-13. Applicable Not Applicable
7. The owner of the authorized place(s) of use shall properly install an acceptable water flow meter on or before December 31, 2024, or before the first use of water, whichever occurs first. The water flow meter shall be installed, operated and maintained in accordance with K.A.R. 5-1-4 through 5-1-12. As required by K.S.A. 82a-732, as amended, and K.A.R. 5-3-5e, the owner shall maintain records and report the reading of the water flow meter and the total quantity of water diverted annually to the Chief Engineer by March 1 following the end of each calendar year.
 Applicable Not Applicable
8. Installation of the works for diversion of water shall be completed on or before December 31, 2024, or within any authorized extension of time. By March 1, 2025 the applicant shall notify the Chief Engineer that construction of the works for diversion has been completed, on the form provided by the Chief Engineer, as required by K.A.R. 5-8-4e.
 Applicable Not Applicable
9. The completed well log shall be submitted with the required notice. Applicable Not Applicable
10. All diversion works into which any type of chemical or other foreign substance will be injected into the water shall be equipped with an in-line, automatic, quick-closing check valve capable of preventing pollution of the source of the water supply. The check valve(s) shall be installed, operated and maintained in accordance with K.A.R. 5-3-5c. Applicable Not Applicable
11. Additional Conditions are attached. Yes No
12. In accordance with K.S.A. 82a-708a, as amended, and K.A.R. 5-5-14, all of the owners of the authorized place(s) of use of water appropriated under the above-referenced file number are responsible for compliance with its terms, conditions and limitations, as amended and/or supplemented by this Summary Order, and with applicable provisions of the *Kansas Water Appropriation Law* and the *Rules and Regulations* promulgated thereunder. Failure to comply with these provisions may result in civil penalties pursuant to K.S.A. 82a-737, as amended, and/or the suspension or revocation and dismissal of the water or appropriation right or any other enforcement actions authorized by law.

Administrative Appeal and Effective Date of Order

If you are aggrieved by this order, pursuant to K.S.A. 82a-1901, you may request an evidentiary hearing before the Chief Engineer or request administrative review by the Secretary of Agriculture. A request for hearing by the Chief Engineer must be filed within **15 days** of service of this Order and a request for administrative review by the Secretary must be filed within **30 days** pursuant to K.S.A. 77-531. Any request for administrative review must state a basis for review pursuant to K.S.A. 77-527. File any request with **Kansas Department of Agriculture, Legal Division, 1320 Research Park Drive, Manhattan, KS 66502**. Failure to timely request a hearing or review may preclude review under the Kansas Judicial Review Act.

For Use by Register of Deeds

FOR OFFICE USE ONLY
**APPLICATION APPROVED AND
SUMMARY ORDER ISSUED**

By: Michael A. Meyer
Duly Authorized Designee of the Chief Engineer

(Print Name): MICHAEL A. MEYER
Division of Water Resources - Kansas Department of Agriculture

Date of Issuance: January 11, 2024

State of Kansas)

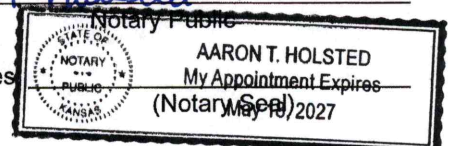
County of Finney) SS

Acknowledged before me on January 11, 2024

by Michael A Meyer

Signature: Aaron Holsted

My commission expires _____




P&M Farms - Pat Josserand

Replacement well location

NE 35-28-40 ST

188' South & 28' West of existing well.
FILE # 21111


Legend

 37.572803 N 101.658009 W

E Rd 12

160

160

 37.572803 N 101.658009 W

RECEIVED
DEC 29 2023
Garden City Field Office
Division of Water Resources

Google Earth



4000 ft

Nash Water Well Service, LLC HYDRO RESOURCES
 PO Box 1388
 710 W Ave A
 Cimarron KS 67835
 620-277-5657

KEVIN RAUNHUT 620-260-7356

Owner: Pat Josserand - P & M FARMS
 PO. BOX 390
 JOHNSON, K.S. 67855

Latitude: 37.572803
 Longitude: 101.658009

Depth of Test Hole Drilled: 640'
 Job Name: Test Hole # 2
 Date: 10/06/2023

REPLACEMENT WELL LOCATION
 TOTAL DEPTH 595'
 INCLUDING 10' SUMP

Lithologic Log Information: NE 35-28-40 ST LOCATION: 188' SOUTH & 28' WEST OF EXISTING WELL

FILE # 21111

RECEIVED

DEC 28 2023

Garden City Field Office
 Division of Water Resources

From	To	Lithologic Log	
0'	4'	TOP SOIL	
4'	20'	BROWN CLAY WITH FINE SAND STREAKS	
20'	40'	FINE SAND WITH BROWN CLAY	
40'	110'	TAN CLAY WITH FINE SAND	
110'	120'	FINE MEDIUM SAND TAN BROWN CLAY	
120'	170'	FINE COARSE SAND WITH THIN BROWN CLAY STREAKS	
170'	200'	BROWN TAN WHITE CLAY	
200'	220'	BROWN TAN CLAY WITH FINE MEDIUM SAND	
220'	285'	FINE COARSE SAND	
285'	300'	FINE MEDIUM SAND WITH TAN CLAY STREAKS AND LAYERS	
300'	320'	TAN CLAY FINE COARSE SAND STREAKS & LAYERS	
320'	370'	FINE COARSE SAND WITH STREAKS OF TAN CLAY	
370'	395'	TAN CLAY WITH THIN FINE SAND STREAKS	
395'	428'	FINE COARSE SAND W/ THIN STREAKS OF SMALL / LARGE GRAVEL	MEDIUM 70%
428'	435'	TAN YELLOW CLAY ROCK THIN FINE SAND STREAKS	MEDIUM LOOSE 95%
435'	460'	BLUE CLAY SHALE THIN FINE SAND STREAKS	TIGHT 5%
460'	466'	GRAY SANDSTONE WITH GRAY CLAY	TIGHT 5%
466'	473'	RED GRAY CLAY	MEDIUM TIGHT 75%
473'	477'	GRAY CLAY	TIGHT 0
477'	480'	TAN BROWN CLAY WITH TAN	TIGHT 0
480'	490'	RED TAN BROWN BLUE GRAY CLAY	TIGHT 10%
490'	500'	RED TAN CLAY TAN SANDSTONE	0
500'	565'	TAN CLAY REACTIVE DISOLVING WITH TAN SANDSTONE STREAKS	15%
565'	585'	TAN SANDSTONE WITH BLUE TAN CLAY STREAKS	MEDIUM 20%
585'	590'	STARTED LOOSING CIRCULATION	MEDIUM LOOSE 95%
590'	640'	LOST CIRCULATION - DRILLED LIKE SANDSTONE WITH CLAY STREAKS	MEDIUM 75%