

Kansas Department of Agriculture
 Division of Water Resources
CHANGE: P/D WORKSHEET

1. File Number: 23712	2. Status Change Date: <i>9-26-2024</i>	3. Change Num: C1	4. Field Office: 4	5. GMD: 3
6. Status: <input checked="" type="checkbox"/> Approved <input type="checkbox"/> Denied by DWR/GMD <input type="checkbox"/> Dismiss by Request/Failure to Return				7. Filing Date of Change: 9/26/2024
8a. Landowner, applicant, New to system <input type="checkbox"/> Person ID <u>64444</u> Add Seq# _____		8c. Landowner(s) New to system <input type="checkbox"/> Person ID _____ Add Seq# _____		
HIGH PLAINS RANCH LLC Attn: BERNARD TE VELDE 2911 HANFORD ARMONA DR HANFORD, CA 93230				
8b. Landowner(s) New to system <input type="checkbox"/> Person ID _____ Add Seq# _____		8d. WUC New to system <input type="checkbox"/> Person ID _____ Add Seq# _____		
		8a		
9. Documents and Enclosure(s): <input checked="" type="checkbox"/> DWR Meter(s) Date to Comply: <u>12/31/2025</u> <input type="checkbox"/> N & P Date to Comply: _____				
<input type="checkbox"/> Anti-Reverse Meter <input type="checkbox"/> Meter Seal <input checked="" type="checkbox"/> Check Valve <input checked="" type="checkbox"/> N & P Form <input checked="" type="checkbox"/> Water Tube <input checked="" type="checkbox"/> Driller Copy <input checked="" type="checkbox"/> H & E Letter				
<input type="checkbox"/> Conservation Plan Date Required: _____ Date Approved: _____ Date to Comply: _____				
10. Use Made of Water From: _____ To: _____				
Date Prepared: 9/26/2024 By: MAM Date Entered: _____ By: _____				

File No. **23712** 11. County: **GT** Basin: **CIMARRON RIVER** Stream: _____ Formation Code: **211/331** Special Use: _____

12. Points of Diversion
 Rate and Quantity
 Authorized Additional
 Rate Quantity Rate Quantity
 gpm af gpm af Overlap PD Files

DEL 44728
ENT **SNWSENW** **31 28 35W** **3687 3728** **805 256 805 256** **NONE**

13. Storage: Rate _____ NF Quantity _____ ac/ft Additional Rate _____ NF Additional Quantity _____ ac/ft

14. Limitation: _____ af/yr at _____ gpm (_____ cfs) when combined with file number(s) _____
 Limitation: _____ af/yr at _____ gpm (_____ cfs) when combined with file number(s) _____

15. 5YR Allocation: Allocation Type _____ Start Year _____ 5 YR Amount _____ Amount Unit _____ Base Acres _____ Comment _____

16. Place of Use CHK MOD DEL ENT	PUSE	S	T	R	ID	NE¼				NW¼				SW¼				SE¼				Total	Owner	Chg?	Overlap Files
						NE ¼	NW ¼	SW ¼	SE ¼	NE ¼	NW ¼	SW ¼	SE ¼	NE ¼	NW ¼	SW ¼	SE ¼	NE ¼	NW ¼	SW ¼	SE ¼				
CHK 22618																									

Base Acres: **128** Year: _____ Minimum Reasonable Quantity: _____
 Comments: _____

Garden City Field Office
4532 W. Jones, Suite B
Garden City, KS 67846



Phone: 620-276-2901
Fax: 620-276-9315
www.agriculture.ks.gov

Mike Beam, Secretary

Laura Kelly, Governor

September 26, 2024

DONNIE YOUNG
829 N MCCALL
UYLSSES KS 67880

RE: Filed Office Application for Change
Water Right, File No. 23712

Dear Sir:

Enclosed is the order executed by the designee of the Chief Engineer, Division of Water Resources, Kansas Department of Agriculture, approving the application for change under the above referenced file number.

Your attention is directed to the enclosures and to the terms, conditions, and limitations specified in this approval for change. A condition of this approval is that an acceptable water flow meter must be installed on the diversion works authorized under the referenced file number and meet current specifications.

Since the order modifies the original document referred to above, it should be recorded with the Register of Deeds as other instruments affecting real estate.

The abandoned well must be plugged in accordance with the requirements of Article 30 of the Rules and Regulations as adopted by the Kansas Department of Health and Environment.

Should you have any questions, please feel free contact this office. If you would prefer, you could arrange an appointment for additional assistance.

Sincerely,

A blue ink signature of Michael A. Meyer, written in a cursive style. The signature is followed by a horizontal line that extends to the right.

Michael A. Meyer
Water Commissioner

MAM

Pc: HIGH PLAINS RANCH LLC
Attn: BERNARD TE VELDE
2911 HANFORD ARMONA DR
HANFORD, CA 93230

CERTIFICATE OF SERVICE

On this 26th day of September 2024, I hereby certify that the foregoing Approval of Application for Change in Point of Diversion, Water Right, File No. 23,712 dated 26th day of September 2024 was mailed postage prepaid, first class, US mail to the following:

DONNIE YOUNG
829 N MCCALL
UYLSSES KS 67880

pc:

HIGH PLAINS RANCH LLC
Attn: BERNARD TE VELDE
2911 HANFORD ARMONA DR
HANFORD, CA 93230



Division of Water Resources Staff

Submit completed application to:
 Kansas Department of Agriculture
 Division of Water Resources
 Field Office for your area.
 Call for address:

Topeka -- (785) 296-5733
 Stafford -- (620) 234-5311
 Stockton -- (785) 425-6787
 Garden City -- (620) 276-2901
<http://agriculture.ks.gov/dwr>

DWR FIELD OFFICE APPLICATION FOR APPROVAL TO CHANGE THE PLACE OF USE AND/OR THE POINT OF DIVERSION



STATE OF KANSAS

Filing Fee Must Accompany the Application, K.S.A. 82a-708b(b), as amended.
 Fee Schedule is on the third page of this application form.

Paragraph Nos. 1, 2, 3 & 5 must be completed. Complete all other applicable portions. If change in point of diversion is greater than 100 feet, or if place of use will be changed, include a topographic map or detailed plat showing the authorized and proposed point(s) of diversion and/or place of use.

File No. 23712

RECEIVED
 9:20 AM
 SEP 26 2024

Garden City Field Office
 Division of Water Resources

1. Application is hereby made for approval of the Chief Engineer to change the (check one or both):

Place of Use Point of Diversion

under the water right which is the subject of this application in accordance with the conditions described below.

The source of supply is: Groundwater Surface water

2. Name and address of Applicant: DONNIE YOUNG

839 N McCALL ULYSSES, KS 67850
 Phone Number: (620) 353-4969 Email address: _____

Name and address of Water Use Correspondent: HIGH PLAINS RANCH LLC 12225 E HIGHWAY 160 SATANTA, KS 67870
HIGH PLAINS RANCH LLC Attn: BERNARD TE VELDE 2911 HANFORD ARMONA DR HANFORD, CA 93230

Phone Number: () _____ Email address: _____

3. The presently authorized place of use is:

Owner of Land ---- NAME: Same as above

ADDRESS: _____

(If there is more than one landowner, attach supplemental sheets as necessary.)

Sec.	Twp.	Range	NE¼				NW¼				SW¼				SE¼				TOTAL ACRES	
			NE¼	NW¼	SW¼	SE¼	NE¼	NW¼	SW¼	SE¼	NE¼	NW¼	SW¼	SE¼	NE¼	NW¼	SW¼	SE¼		

4. If this application is for a change in place of use, it is proposed that the place of use be changed to:

Owner of Land ---- NAME: _____

ADDRESS: _____

(If there is more than one landowner, attach supplemental sheets as necessary.)

Sec.	Twp.	Range	NE¼				NW¼				SW¼				SE¼				TOTAL ACRES	
			NE¼	NW¼	SW¼	SE¼	NE¼	NW¼	SW¼	SE¼	NE¼	NW¼	SW¼	SE¼	NE¼	NW¼	SW¼	SE¼		

For Office Use Only: Code C6C Fee \$ 100.00 TR # _____ Receipt Date 9-26-24 Check # 3460

5. **Presently authorized point of diversion:**
 One in the _____ Quarter of the _____ NC _____ Quarter of the _____ NW _____ Quarter
 of Section _____ 31 _____, Township _____ 28 _____ South, Range _____ 35 _____ W,
 in Grant _____ County, Kansas, _____ 3910 _____ feet North _____ 4010 _____ feet West of Southeast corner of section.
 Authorized Rate _____ 805 GPM Authorized Quantity _____ 256 AF Depth of well _____ (feet)
 (DWR use only: Computer ID No. 3 GPS _____ 3787 _____ feet North _____ 3892 _____ feet West)
 This point will not be changed This point will be changed as follows: No change, point better described with GPS as follows:
Proposed point of diversion: (Complete only if change is requested or if existing point is better described by GPS)
 One in the _____ NW _____ Quarter of the _____ SE _____ Quarter of the _____ NW _____ Quarter
 of Section _____ 31 _____, Township _____ 28 _____ South, Range _____ 35 _____ W,
 in Grant _____ County, Kansas, _____ 3687 _____ feet North _____ 3728 _____ feet West of Southeast corner of section.
 Proposed Rate _____ Proposed Quantity _____ Proposed well depth (feet) _____ 748 _____
 This point is: Additional Well Geo Center List other water rights that will use this point _____

6. **Presently authorized point of diversion:**
 One in the _____ Quarter of the _____ Quarter of the _____ Quarter
 of Section _____, Township _____ South, Range _____ (E/W),
 in _____ County, Kansas, _____ feet North _____ feet West of Southeast corner of section.
 Authorized Rate _____ Authorized Quantity _____ Depth of well _____ (feet)
 (DWR use only: Computer ID No. _____ GPS _____ feet North _____ feet West)
 This point will not be changed This point will be changed as follows: No change, point better described with GPS as follows:
Proposed point of diversion: (Complete only if change is requested or if existing point is better described by GPS)
 One in the _____ Quarter of the _____ Quarter of the _____ Quarter
 of Section _____, Township _____ South, Range _____ (E/W),
 in _____ County, Kansas, _____ feet North _____ feet West of Southeast corner of section.
 Proposed Rate _____ Proposed Quantity _____ Proposed well depth (feet) _____
 This point is: Additional Well Geo Center List other water rights that will use this point _____

7. The changes herein are desired for the following reasons?
 (please be specific) _____

8. If a well, is the test hole log attached? Yes No

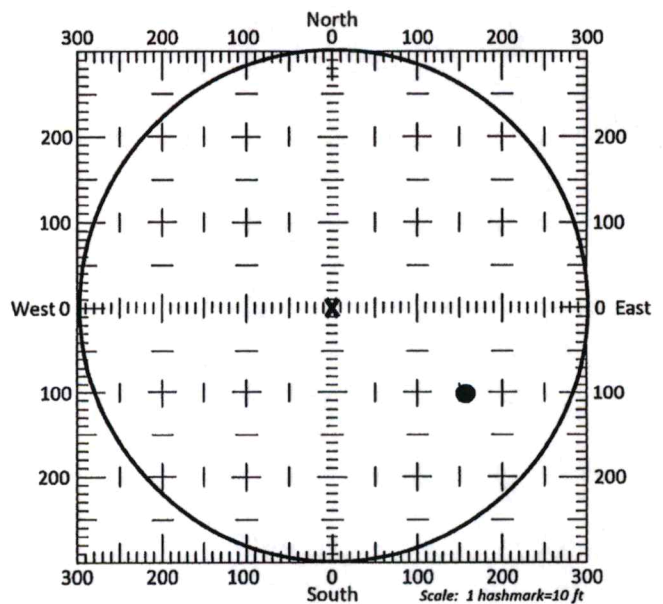
9. The change(s) (was)(will be) completed by?
As soon as possible

10. If the point of diversion is a well:
 (a) What are you going to do with the old well?
Plug/cap
 (b) When will this be done? As soon as possible

11. Groundwater Management District recommendation attached?
 Yes No

12. Assisted by PE/GCFO

13a. If the proposed point of diversion will be relocated more than 300 feet but within 2,640 feet of the existing point of diversion, attach a topographic map or aerial photograph. For groundwater sources, show all wells (including domestic) within one-half mile of the proposed point of diversion and the names and mailing addresses of the owners. For surface water sources, show the names and addresses of the landowner(s) one-half mile downstream and one-half mile upstream from your property lines



13b. If the proposed point of diversion will be relocated within a 300 foot radius of the existing point of diversion, indicate its location on the diagram shown above in relation to the existing point of diversion. The proposed point of diversion must be located within the circle shown above. (PLEASE NOTE: The "X" in center of diagram above represents the presently authorized point of diversion.)

14. If the proposed groundwater point of diversion is 300 or fewer feet from the existing point of diversion, complete the following:
- (a) Does the undersigned represent all owners of the currently authorized place(s) of use identified in this application?
 Yes No (If no, all owners must sign this application.)
 - (b) Will the ownership interest of any owner of the currently authorized place(s) of use identified in this application be adversely affected if this application is approved as requested?
 Yes No (If yes, all owners must sign this application.)
 - (c) If this application is not approved expeditiously, will there be substantial damage to property, public health or safety?
 Yes No (If no, all owners must sign this application.)

If the application proposes a surface water change in point of diversion, a groundwater change in point of diversion greater than 300 feet, or a change in place of use, the application must be signed by all owners of the currently authorized place of use, or their duly authorized agent (attach notarized statement authorizing representation).

I hereby verify, being first duly sworn upon my oath or affirmation and under penalty of perjury, that I am of lawful age and the owner, the spouse of the owner, or a duly authorized agent of the owner(s) to make this application on their behalf, in regards to the water right(s) to which this application pertains. I further verify that the statements contained in this application are true, correct and complete.

Dated at ULYSSES, Kansas, this 24th day of SEPT., 2024.

<u>X</u> <u>Young Land</u> (Owner)	
<u>X</u> <u>By Donald h Young</u> (Please Print)	

State of Kansas }
 County of Grant } SS

I hereby certify that the foregoing application was signed in my presence and sworn to before me this 24th day of September, 2024.

Melanie Duck
 Notary Public Melanie Duck

My Commission Expires 03-02-2027.

ONLY COMPLETE APPLICATIONS WILL BE PROCESSED. To be complete, all of the applicable portions of the application form must be completed with accurate information; maps, if necessary, must be included; signatures of all the appropriate owners' must be affixed to the application and notarized; and the appropriate fee must be paid.

FEE SCHEDULE

Each application to change the place of use or the point of diversion under this section shall be accompanied by the application fee set forth in the schedule below: Make checks payable to: Kansas Department of Agriculture

- (1) Application to change a point of diversion 300 feet or less **\$100**
- (2) Application to change a point of diversion more than 300 feet \$200
- (3) Application to change the place of use \$200

NOTARY PUBLIC - STATE OF KANSAS

Melanie Duck
 My Commission Expires 03-02-2027

SUMMARY ORDER APPROVING APPLICATION FOR CHANGE AND IMPOSING CONDITIONS

This Summary Order is issued under authority of K.S.A. 82a-708b, as amended, and K.A.R. 5-5-1, *et seq.* and other applicable provisions of the *Kansas Water Appropriation Law, K.S.A. 82a-701 et. seq.*, and rules and regulations promulgated thereunder, With the exception of those conditions expressly contained herein, this Summary Order does not change the terms, conditions and limitations of File No. 23712

1. A change application was received on September 26, 2024 requesting that the place of use and / or point of diversion authorized under the above-referenced file number be changed as described in the application.
2. On and after the effective date of this summary order, the authorized place(s) of use shall be located substantially as shown on the topographic map accompanying the application to change the place of use. Applicable Not Applicable
3. The change in point of diversion shall not impair existing rights and shall be limited to the same source or sources of water as previously authorized. The point of diversion authorized by this summary order shall be located within a 50 foot radius of the authorized point(s) of diversion. Applicable Not Applicable
4. The point(s) of diversion described herein is administratively corrected to be more accurately described using the Global Positioning System (GPS), as described in the application. Applicable Not Applicable
5. The point(s) of diversion authorized herein shall not actually be located more than 300 feet from the previously authorized point(s) of diversion. Applicable Not Applicable
6. As required by K.A.R. 5-3-5d, if the works for diversion is a well with a diversion rate of 100 gallons per minute or more, a tube or other device suitable for making water level measurements shall be installed, operated and maintained in accordance with K.A.R. 5-6-13. Applicable Not Applicable
7. The owner of the authorized place(s) of use shall properly install an acceptable water flow meter on or before December 31, 2024, or before the first use of water, whichever occurs first. The water flow meter shall be installed, operated and maintained in accordance with K.A.R. 5-1-4 through 5-1-12. As required by K.S.A. 82a-732, as amended, and K.A.R. 5-3-5e, the owner shall maintain records and report the reading of the water flow meter and the total quantity of water diverted annually to the Chief Engineer by March 1 following the end of each calendar year. Applicable Not Applicable
8. Installation of the works for diversion of water shall be completed on or before December 31, 2024, or within any authorized extension of time. By March 1, 2025 the applicant shall notify the Chief Engineer that construction of the works for diversion has been completed, on the form provided by the Chief Engineer, as required by K.A.R. 5-8-4e. Applicable Not Applicable
9. The completed well log shall be submitted with the required notice. Applicable Not Applicable
10. All diversion works into which any type of chemical or other foreign substance will be injected into the water shall be equipped with an in-line, automatic, quick-closing check valve capable of preventing pollution of the source of the water supply. The check valve(s) shall be installed, operated and maintained in accordance with K.A.R. 5-3-5c. Applicable Not Applicable
11. Additional Conditions are attached. Yes No
12. In accordance with K.S.A. 82a-708a, as amended, and K.A.R. 5-5-14, all of the owners of the authorized place(s) of use of water appropriated under the above-referenced file number are responsible for compliance with its terms, conditions and limitations, as amended and/or supplemented by this Summary Order, and with applicable provisions of the *Kansas Water Appropriation Law* and the *Rules and Regulations* promulgated thereunder. Failure to comply with these provisions may result in civil penalties pursuant to K.S.A. 82a-737, as amended, and/or the suspension or revocation and dismissal of the water or appropriation right or any other enforcement actions authorized by law.

Administrative Appeal and Effective Date of Order

If you are aggrieved by this order, pursuant to K.S.A. 82a-1901, you may request an evidentiary hearing before the Chief Engineer or request administrative review by the Secretary of Agriculture. A request for hearing by the Chief Engineer must be filed within **15 days** of service of this Order and a request for administrative review by the Secretary must be filed within **30 days** pursuant to K.S.A. 77-531. Any request for administrative review must state a basis for review pursuant to K.S.A. 77-527. File any request with Kansas Department of Agriculture, Legal Division, 1320 Research Park Drive, Manhattan, KS 66502. Failure to timely request a hearing or review may preclude review under the Kansas Judicial Review Act.

For Use by Register of Deeds

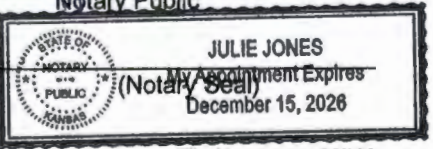
FOR OFFICE USE ONLY
APPLICATION APPROVED AND SUMMARY ORDER ISSUED

By: Michael A. Meyer
Duly Authorized Designee of the Chief Engineer
(Print Name): MICHAEL A. MEYER
Division of Water Resources - Kansas Department of Agriculture

Date of Issuance: September 26, 2024
State of Kansas)
County of Finney) SS

Acknowledged before me on September 26, 2024
by Michael A. Meyer
Signature: Julie Jones
Notary Public

My commission expires: _____
(Notary Seal) JULIE JONES
My Appointment Expires December 15, 2026



3795 W. Jones Ave.
 Garden City, KS 67846
 PH: 620-277-2389



PO Box 639
 Garden City, KS 67846
 Fax: 620-277-0224

Customer Name: Dennis Young WO#: 27422 Date: 8-21-24
 Street Address: 829 N. McCALL Test #: 1 E LOG: _____
 City, State: WYSSIE, KS 67880 Driller: Dale Guinn
 County: Grant Quarter: NW Section: 31 Township: 28 Range: 35
 Location: 98' SOUTH & 189' EAST of EXIST WELLS GPS: N37.57216 W101.19437
 Rig #: 10002 Elevation: _____ Static WL: 361 ft Estimated? Existing Well
 Proposed Well Depth 749

POSSIBLE WELL LOCATION

%	Footage			Description of Strata	20' SUMP
	From	Pay	To		
	0		2	Top Soil	
	2		19	Brown Sandy Clay	
	19		26	Sand Fine	
	26		47	Sand Fine w/ some caliche & clay layers	
	47		62	Sand Fine Med Course Small Med Some Large Gravel	
	62		78	Brown Sandy Clay	
	78		103	Brown Clay	
	103		115	Sand Fine Med Course small Gravel	
	115		140	Brown Clay "Sticky"	
	140		201	Brown & Blue Clay "Sticky"	
	201		240	Blue Clay "Sticky"	
	240		249	Brown Clay "Sticky"	
	249		298	Brown Clay w/ some fine sand strips	
	298		341	Sand Fine Med Course	
30	341	21	382	Sand Fine Med Course Small Gravel	
	382		389	Brown Sandy Clay	
25	389	11	400	Sand Fine Med Course	
	400		410	Brown Sandy Clay	
20	410	15	425	Sand Fine Med	
	425		430	Brown Sandy Clay	
10	430	20	450	Sand Fine w/ some clay layers	
15	450	9	459	Sand Fine Few Med	
	459		469	Brown Clay "Sticky"	
20	469	15	484	Sand Fine w/ Brown Rock	
	484		488	Soapstone	
10	488	16	504	Sandstone w/ few Soapstone strips	
	504		565	Shale	
5	565	25	590	Sandstone & Shale	
15	590	44	634	Sandstone "Poor Circ. Mixed Brn" loose in places w/ few cracks	
10	634	28	662	Sandstone "Fairly loose used some water"	
5	662	38	700	Sandstone & Soapstone	
10	700	28	728	Sandstone w/ few Soapstone Layer "lost in places & used some water"	
	728		760	Red Bed	
				Super Gel X	-4
				Brn	-2
				Grout	-5
				Hole Plug	-6
				Perma Plug	-1
				3/4 Drus Blade	-2

Donnie Young


Test Hole # 1 of 8-21-24


NW 31-28-35 GT

FILE # 23712

Legend

-  37.57216 N 101.19437 W
-  Oxy USA


 37.57216 N 101.19437 W

 Grant Mennonite Church

160

E Oklahoma Ave

Shop

 Goossen Welding

Google Earth



3000 ft