

Kansas Department of Agriculture
 Division of Water Resources
CHANGE: P/D WORKSHEET

1. File Number: 24508	2. Status Change Date: <i>6-3-2024</i>	3. Change Num: C1	4. Field Office: 4	5. GMD: 3
---------------------------------	---	-----------------------------	------------------------------	---------------------

6. Status: <input checked="" type="checkbox"/> Approved <input type="checkbox"/> Denied by DWR/GMD <input type="checkbox"/> Dismiss by Request/Failure to Return	7. Filing Date of Change: 5/24/2024
--	---

8a. Landowner, applicant New to system <input type="checkbox"/> Person ID <u>15311</u> Add Seq# _____ WILDA BETH ACOYA ROSE PO BOX 568 TESEQUUE, NM 87574	8c. Landowner(s), New to system <input type="checkbox"/> Person _____ Add Seq# _____
---	--

8b. Landowner(s), New to system <input type="checkbox"/> Person ID _____ Add Seq# _____	8d. WUC New to system <input type="checkbox"/> Person ID <u>59804</u> Add Seq# _____ JOSHUA C KOEHN 9205 FF RD MONTEZUMA, KS 67867-9108
---	---

9. Documents and Enclosure(s): DWR Meter(s) Date to Comply: 12/31/2024 N & P Date to Comply: 3/1/2025

Anti-Reverse Meter Meter Seal Check Valve N & P Form Water Tube Driller Copy H & E Letter
 Conservation Plan Date Required: _____ Date Approved: _____ Date to Comply: _____

10. Use Made of Water From: _____ To: _____

Date Prepared: **6/3/2024** By: **MAM**
 Date Entered: _____ By: _____

File No. **24508** 11. County: **ME** Basin: CIMARRON RIVER Stream: Formation Code: **211/331** Special Use:

12. Points of Diversion
 CHK
 MOD
 DEL PDIV
 ENT Qualifier S T R ID 'N 'W Comment (AKA Line) Rate gpm Quantity af Additional Rate gpm Quantity af Overlap PD Files

DEL 6220
ENT SWSNW 16 30 29W 2674 3857 1140 320 1140 320 NONE

13. Storage: Rate _____ NF Quantity _____ ac/ft Additional Rate _____ NF Additional Quantity _____ ac/ft

14. Limitation: _____ af/ at _____ gpm (_____ cfs) when combined with file number(s) _____
 Limitation: _____ af/yr at _____ gpm (_____ cfs) when combined with file number(s) _____

15. 5YR Allocation: Allocation Type _____ Start Year _____ 5 YR Amount _____ Amount Unit _____ Base Acres _____ Comment _____

16. Place of Use CHK MOD DEL ENT PUSE S T R ID	NE¼				NW¼				SW¼				SE¼				Total	Owner	Chg?	Overlap Files
	NE ¼	NW ¼	SW ¼	SE ¼	NE ¼	NW ¼	SW ¼	SE ¼	NE ¼	NW ¼	SW ¼	SE ¼	NE ¼	NW ¼	SW ¼	SE ¼				
CHK 371																				

Base Acres: **160** Year: Minimum Reasonable Quantity:
 Comments:

Garden City Field Office
4532 W. Jones, Suite B
Garden City, KS 67846



Phone: 620-276-2901
Fax: 620-276-9315
www.agriculture.ks.gov

Mike Beam, Secretary

Laura Kelly, Governor

June 3, 2024

JOSHUA C KOEHN
9205 FF RD
MONTEZUMA, KS 67867-9108

RE: Field Office Application for Change
Water Right, File No. 24508

Dear Sir:

Enclosed is an order executed by the designee of the Chief Engineer, Division of Water Resources, Kansas Department of Agriculture, approving the application for change under the above referenced file number.

Your attention is directed to the enclosures and to the terms, conditions, and limitations specified in these approvals for change. A condition of this approval is that an acceptable water flow meter must be installed on the diversion works authorized under the referenced file number and meet current specifications.

Please return the required notification of completion of the diversion works and installation of the required meter as soon as these actions are completed.

Since the order modifies the original document referred to above, it should be recorded with the Register of Deeds as other instruments affecting real estate.

The abandoned well must be plugged in accordance with the requirements of Article 30 of the Rules and Regulations as adopted by the Kansas Department of Health and Environment.

Should you have any questions, please feel free contact this office. If you would prefer, you could arrange an appointment for additional assistance.

Sincerely,

A handwritten signature in blue ink, appearing to read "Michael A. Meyer".

Michael A. Meyer
Water Commissioner

MAM:
Enclosures
Pc: Wilda Beth Acoya Rose (w/encl)


CERTIFICATE OF SERVICE

On this 3rd day of June 2024, I hereby certify that the foregoing Approval of Application for Change in Point of Diversion, Water Right, File No. 24,508 dated 3rd day of June 2024 was mailed postage prepaid, first class, US mail to the following:

JOSHUA C KOEHN
9205 FF RD
MONTEZUMA, KS 67867-9108

pc:

WILDA BETH ACOYA ROSE
PO BOX 568
TESEQUE, NM 87574

A handwritten signature in blue ink that reads "Aaron Holsted". The signature is written in a cursive style and is positioned above a horizontal line.

Division of Water Resources Staff

Submit completed application to:
 Kansas Department of Agriculture
 Division of Water Resources
 Field Office for your area.

Call for address:

Topeka -- (785) 296-5733
 Stafford -- (620) 234-5311
 Stockton -- (785) 425-6787
 Garden City -- (620) 276-2901
<http://agriculture.ks.gov/dwr>

DWR FIELD OFFICE APPLICATION FOR APPROVAL TO CHANGE THE PLACE OF USE AND/OR THE POINT OF DIVERSION



STATE OF KANSAS

Filing Fee Must Accompany the Application, K.S.A. 82a-708b(b), as amended.
 Fee Schedule is on the third page of this application form.

Paragraph Nos. 1, 2, 3 & 5 must be completed. Complete all other applicable portions. If change in point of diversion is greater than 100 feet, or if place of use will be changed, include a topographic map or detailed plat showing the authorized and proposed point(s) of diversion and/or place of use.

File No. 24508

RECEIVED
 3:25 PM
 MAY 28 2024

Garden City Field Office
 Division of Water Resources

1. Application is hereby made for approval of the Chief Engineer to change the (check one or both):

Place of Use Point of Diversion

under the water right which is the subject of this application in accordance with the conditions described below.

The source of supply is: Groundwater Surface water

2. Name and address of Applicant: WILDA BETH ACOYA ROSE

~~PO BOX 888, TEEBEE, NM 87574~~ 12565 SYLVAN MEADOWS DR., COLORADO SPRING, CO. 80908

Phone Number: () Email address: _____

Name and address of Water Use Correspondent: JOSHUA C KOEHN

9205 FF RD, MONTEZUMA, KS 67867-9108

Phone Number: () Email address: _____

3. The presently authorized place of use is:

Owner of Land ---- NAME: Same

ADDRESS: _____

(If there is more than one landowner, attach supplemental sheets as necessary.)

Sec.	Twp.	Range	NE¼				NW¼				SW¼				SE¼				TOTAL ACRES	
			NE¼	NW¼	SW¼	SE¼	NE¼	NW¼	SW¼	SE¼	NE¼	NW¼	SW¼	SE¼	NE¼	NW¼	SW¼	SE¼		

4. If this application is for a change in place of use, it is proposed that the place of use be changed to:

Owner of Land ---- NAME: _____

ADDRESS: _____

(If there is more than one landowner, attach supplemental sheets as necessary.)

Sec.	Twp.	Range	NE¼				NW¼				SW¼				SE¼				TOTAL ACRES	
			NE¼	NW¼	SW¼	SE¼	NE¼	NW¼	SW¼	SE¼	NE¼	NW¼	SW¼	SE¼	NE¼	NW¼	SW¼	SE¼		

For Office Use Only: Code _____ Fee \$ 100.00 TR # _____ Receipt Date 5-28-24 Check # 483

5. **Presently authorized point of diversion:**
 One in the _____ Quarter of the _____ CS _____ Quarter of the _____ NW _____ Quarter
 of Section _____ 16 _____, Township _____ 30 _____ South, Range _____ 29 _____ W,
 in ME _____ County, Kansas, _____ 2720 _____ feet North _____ 3960 _____ feet West of Southeast corner of section.
 Authorized Rate No change Authorized Quantity No change Depth of well _____ (feet)
 (DWR use only: Computer ID No. 1 GPS _____ feet North _____ feet West)
 This point will not be changed This point will be changed as follows: No change, point better described with GPS as follows:
Proposed point of diversion: (Complete only if change is requested or if existing point is better described by GPS)
 One in the _____ SW _____ Quarter of the _____ SW SE _____ Quarter of the _____ NW _____ Quarter
 of Section _____ 16 _____, Township _____ 30 _____ South, Range _____ 29 _____ W,
 in ME _____ County, Kansas, _____ 2674 _____ feet North _____ 3857 _____ feet West of Southeast corner of section.
 Proposed Rate No change Proposed Quantity No change Proposed well depth (feet) 640
 This point is: Additional Well Geo Center List other water rights that will use this point N/A

6. **Presently authorized point of diversion:**
 One in the _____ Quarter of the _____ Quarter of the _____ Quarter
 of Section _____, Township _____ South, Range _____ (E/W),
 in _____ County, Kansas, _____ feet North _____ feet West of Southeast corner of section.
 Authorized Rate _____ Authorized Quantity _____ Depth of well _____ (feet)
 (DWR use only: Computer ID No. _____ GPS _____ feet North _____ feet West)
 This point will not be changed This point will be changed as follows: No change, point better described with GPS as follows:
Proposed point of diversion: (Complete only if change is requested or if existing point is better described by GPS)
 One in the _____ Quarter of the _____ Quarter of the _____ Quarter
 of Section _____, Township _____ South, Range _____ (E/W),
 in _____ County, Kansas, _____ feet North _____ feet West of Southeast corner of section.
 Proposed Rate _____ Proposed Quantity _____ Proposed well depth (feet) _____
 This point is: Additional Well Geo Center List other water rights that will use this point _____

7. The changes herein are desired for the following reasons?
 (please be specific) _____

8. If a well, is the test hole log attached? Yes No

9. The change(s) (was)(will be) completed by?

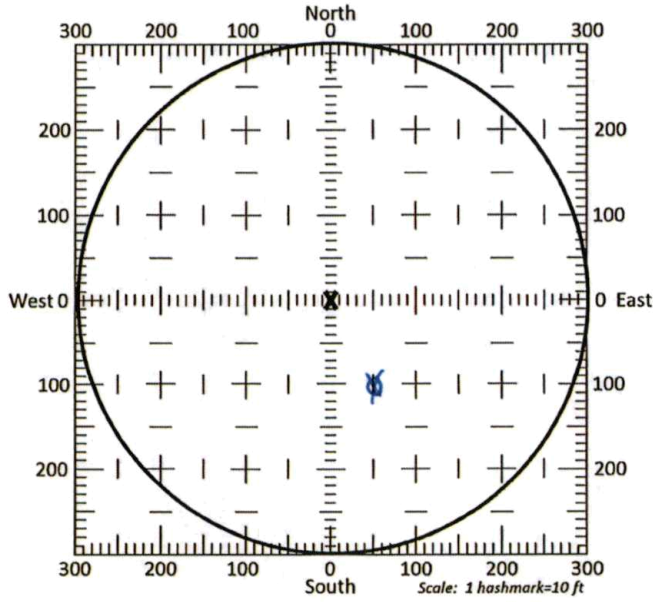
10. If the point of diversion is a well:
 (a) What are you going to do with the old well?

 (b) When will this be done? _____

11. Groundwater Management District recommendation attached?
 Yes No

12. Assisted by mdf/GCFO

13a. If the proposed point of diversion will be relocated more than 300 feet but within 2,640 feet of the existing point of diversion, attach a topographic map or aerial photograph. For groundwater sources, show all wells (including domestic) within one-half mile of the proposed point of diversion and the names and mailing addresses of the owners. For surface water sources, show the names and addresses of the landowner(s) one-half mile downstream and one-half mile upstream from your property lines



13b. If the proposed point of diversion will be relocated within a 300 foot radius of the existing point of diversion, indicate its location on the diagram shown above in relation to the existing point of diversion. The proposed point of diversion must be located within the circle shown above. (PLEASE NOTE: The "X" in center of diagram above represents the presently authorized point of diversion.)

14. If the proposed groundwater point of diversion is 300 or fewer feet from the existing point of diversion, complete the following:

- (a) Does the undersigned represent all owners of the currently authorized place(s) of use identified in this application?
 Yes No (If no, all owners must sign this application.)
- (b) Will the ownership interest of any owner of the currently authorized place(s) of use identified in this application be adversely affected if this application is approved as requested?
 Yes No (If yes, all owners must sign this application.)
- (c) If this application is not approved expeditiously, will there be substantial damage to property, public health or safety?
 Yes No (If no, all owners must sign this application.)

If the application proposes a surface water change in point of diversion, a groundwater change in point of diversion greater than 300 feet, or a change in place of use, the application must be signed by all owners of the currently authorized place of use, or their duly authorized agent (attach notarized statement authorizing representation).

I hereby verify, being first duly sworn upon my oath or affirmation and under penalty of perjury, that I am of lawful age and the owner, the spouse of the owner, or a duly authorized agent of the owner(s) to make this application on their behalf, in regards to the water right(s) to which this application pertains. I further verify that the statements contained in this application are true, correct and complete.

Dated at GARDEN CITY, Kansas, this 28 day of MAY, 2024.

<p><u>[Signature]</u> (Owner) <u>CONTRACTOR</u> <u>WATER WELL</u></p> <p>_____ (Spouse) _____ (Please Print)</p> <p>_____ (Owner) _____ (Please Print)</p> <p>_____ (Owner) _____ (Please Print)</p> <p>_____ (Owner) _____ (Please Print)</p>	<p>_____ (Spouse) _____ (Please Print)</p> <p>_____ (Spouse) _____ (Please Print)</p> <p>_____ (Spouse) _____ (Please Print)</p> <p>_____ (Spouse) _____ (Please Print)</p>
--	---

State of Kansas }
 County of KANSAS } SS

I hereby certify that the foregoing application was signed in my presence and sworn to before me this 28TH day of MAY, 2024.

My Commission Expires 9-14-26

NOTARY PUBLIC
STATE OF KANSAS
My App. Exp. Sept. 14, 2026

[Signature]
 Notary Public

ONLY COMPLETE APPLICATIONS WILL BE PROCESSED. To be complete, all of the applicable portions of the application form must be completed with accurate information; maps, if necessary, must be included; signatures of all the appropriate owners' must be affixed to the application and notarized; and the appropriate fee must be paid.

FEE SCHEDULE

Each application to change the place of use or the point of diversion under this section shall be accompanied by the application fee set forth in the schedule below: Make checks payable to: **Kansas Department of Agriculture**

- (1) Application to change a point of diversion 300 feet or less \$100
- (2) Application to change a point of diversion more than 300 feet \$200
- (3) Application to change the place of use \$200

SUMMARY ORDER APPROVING APPLICATION FOR CHANGE AND IMPOSING CONDITIONS

This Summary Order is issued under authority of K.S.A. 82a-708b, as amended, and K.A.R. 5-5-1, et seq. and other applicable provisions of the *Kansas Water Appropriation Law, K.S.A. 82a-701 et. seq.*, and rules and regulations promulgated thereunder. With the exception of those conditions expressly contained herein, this Summary Order does not change the terms, conditions and limitations of File No. 24508

- 1. A change application was received on May 24, 2024 requesting that the place of use and / or point of diversion authorized under the above-referenced file number be changed as described in the application.
- 2. On and after the effective date of this summary order, the authorized place(s) of use shall be located substantially as shown on the topographic map accompanying the application to change the place of use. Applicable Not Applicable
- 3. The change in point of diversion shall not impair existing rights and shall be limited to the same source or sources of water as previously authorized. The point of diversion authorized by this summary order shall be located within a 50 foot radius of the authorized point(s) of diversion. Applicable Not Applicable
- 4. The point(s) of diversion described herein is administratively corrected to be more accurately described using the Global Positioning System (GPS), as described in the application. Applicable Not Applicable
- 5. The point(s) of diversion authorized herein shall not actually be located more than 300 feet from the previously authorized point(s) of diversion. Applicable Not Applicable
- 6. As required by K.A.R. 5-3-5d, if the works for diversion is a well with a diversion rate of 100 gallons per minute or more, a tube or other device suitable for making water level measurements shall be installed, operated and maintained in accordance with K.A.R. 5-6-13. Applicable Not Applicable
- 7. The owner of the authorized place(s) of use shall properly install an acceptable water flow meter on or before December 31, 2024, or before the first use of water, whichever occurs first. The water flow meter shall be installed, operated and maintained in accordance with K.A.R. 5-1-4 through 5-1-12. As required by K.S.A. 82a-732, as amended, and K.A.R. 5-3-5e, the owner shall maintain records and report the reading of the water flow meter and the total quantity of water diverted annually to the Chief Engineer by March 1 following the end of each calendar year. Applicable Not Applicable
- 8. Installation of the works for diversion of water shall be completed on or before December 31, 2024, or within any authorized extension of time. By March 1, 2025 the applicant shall notify the Chief Engineer that construction of the works for diversion has been completed, on the form provided by the Chief Engineer, as required by K.A.R. 5-8-4e. Applicable Not Applicable
- 9. The completed well log shall be submitted with the required notice. Applicable Not Applicable
- 10. All diversion works into which any type of chemical or other foreign substance will be injected into the water shall be equipped with an in-line, automatic, quick-closing check valve capable of preventing pollution of the source of the water supply. The check valve(s) shall be installed, operated and maintained in accordance with K.A.R. 5-3-5c. Applicable Not Applicable
- 11. Additional Conditions are attached. Yes No
- 12. In accordance with K.S.A. 82a-708a, as amended, and K.A.R. 5-5-14, all of the owners of the authorized place(s) of use of water appropriated under the above-referenced file number are responsible for compliance with its terms, conditions and limitations, as amended and/or supplemented by this Summary Order, and with applicable provisions of the *Kansas Water Appropriation Law* and the *Rules and Regulations* promulgated thereunder. Failure to comply with these provisions may result in civil penalties pursuant to K.S.A. 82a-737, as amended, and/or the suspension or revocation and dismissal of the water or appropriation right or any other enforcement actions authorized by law.

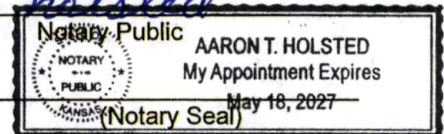
Administrative Appeal and Effective Date of Order

If you are aggrieved by this order, pursuant to K.S.A. 82a-1901, you may request an evidentiary hearing before the Chief Engineer or request administrative review by the Secretary of Agriculture. A request for hearing by the Chief Engineer must be filed within 15 days of service of this Order and a request for administrative review by the Secretary must be filed within 30 days pursuant to K.S.A. 77-531. Any request for administrative review must state a basis for review pursuant to K.S.A. 77-527. File any request with Kansas Department of Agriculture, Legal Division, 1320 Research Park Drive, Manhattan, KS 66502. Failure to timely request a hearing or review may preclude review under the Kansas Judicial Review Act.

For Use by Register of Deeds

FOR OFFICE USE ONLY
**APPLICATION APPROVED AND
SUMMARY ORDER ISSUED**

By: Michael A. Meyer
Duly Authorized Designee of the Chief Engineer
(Print Name): MICHAEL A. MEYER
Division of Water Resources - Kansas Department of Agriculture
Date of Issuance: JUNE 3, 2024
State of Kansas)
County of Finney) SS
Acknowledged before me on June 3, 2024
by Michael A Meyer
Signature: Aaron Holsted
My commission expires: _____



3795 W. Jones Ave.
 Garden City, KS 67846
 PH: 620-277-2389



PO Box 639
 Garden City, KS 67846
 Fax: 620-277-0224

Customer Name: Beth Rose WO#: 27049 Date: 5/21/24
 Street Address: 12565 Sylvan Meadows Dr Test #: 1 E LOG: _____
 City, State: Colorado Springs Co 80968 Driller: Dana Fezzell
 County: Meadow Quarter: NW Section: 11a Township: 30 Range: 29
 Location: From old well - 75' East GPS: 37.43835°N 100.50204°W
 Rig #: 10003 Elevation: 2780 Static WL: 280' Estimated? well to North
 Proposed Well Depth 566'

%	Footage			Description of Strata	2450'
	From	Pay	To		
	0		2	Surface	
	2		34	Brown Clay, Carbonate, Silty, Shale	
	34		67	Sand, Silty, to fine (light) thin clay	
	67		87	Sand, fine to med, coarse, small gravel	
	87		119	Brown Clay, limestone	
	119		138	Sand, fine to small, thin med. (cemented in places)	
	138		170	Sand, fine to med, coarse, small, gravel (used some water)	
	170		175	Brown Clay	
	175		270	Sand, fine to med, coarse, small to some med gravel, kedge	
	270		283	gray-brown clay, some sand	
30%	283	27	310	Sand, fine to med coarse, thin small gravel	
25%	310	9	319	Sand, fine to med, coarse, thin clay on sand	
	319		324	Brown Clay	
30%	324	16	340	Sand, fine to med, coarse, some small gravel, thin clay	
15%	340	15	355	Sand, fine to med, coarse, small gravel (Blue)	
5%	355	25	380	Brown, tan, blue clay, silty sand mixed (finitely coarse)	
10%	380	13	393	Sand, Silty, thin clay	
10%	393	12	405	Sand, Silty to fine	
20%	405	11	416	Sand, fine to small, med, thin coarse	
	416		418	Limestone	
5%	418	9	427	Brown Clay, cemented sands (finitely coarse)	
20%	427	18	445	Sand, fine to small, med, thin coarse	
	445		464	Brown-white clay, limestone, thin sands	
	464		479	White Clay, limestone, cemented sand (used some water)	
5%	479	7	486	Sand, Silty, thin clay	
	486		496	Brown Clay, limestone	
5%	496	9	505	Sand, Silty, thin clay	
10%	505	25	530	Sand, Silty, to fine, thin clay (finitely coarse)	
5%	530	11	541	Brown Clay, thin limestone, cemented sand	
10%	541	15	556	Sand, Silty, to fine	
	556		572	Brown Clay, thin yellow scapstone	
	572		585	Shale, scapstone (slating clay)	
	585		640	Shale, limestone (slating clay)	
					3 - Super Gel X
					6 - Grout
					7 - Portland Plug
					1 - Permo Plug
					1 - 4 3/4 inch blank

RECEIVED

MAY 28 2024

Garden City Field Office
 Division of Water Resources

± Big Rig Must 4' South ±
 ± Set up the Same ± - Stay off Neighbor ground -