

NOTICE

This scan only represents the application as filed. The information contained herein meets the requirements of K.A.R. 5-3-1 or K.A.R. 5-5-1, and has been found acceptable for filing in the office of the Chief Engineer. The application should not be considered to be a complete application as per K.A.R. 5-3-1b or K.A.R. 5-5-2a.

Submit completed application to:
Kansas Department of Agriculture
Division of Water Resources
Field Office for your area.
Call for address:

Topeka -- (785) 296-5733
Stafford -- (620) 234-5311
Stockton -- (785) 425-6787
Garden City -- (620) 276-2901
<http://agriculture.ks.gov/dwr>

**DWR FIELD OFFICE
APPLICATION FOR APPROVAL
TO CHANGE THE PLACE OF
USE AND/OR THE
POINT OF DIVERSION**



STATE OF KANSAS

Filing Fee Must Accompany the Application, K.S.A. 82a-708b(b), as amended.
Fee Schedule is on the third page of this application form.

Paragraph Nos. 1, 2, 3 & 5 must be completed. Complete all other applicable portions. If change in point of diversion is greater than 100 feet, or if place of use will be changed, include a topographic map or detailed plat showing the authorized and proposed point(s) of diversion and/or place of use.

**WATER RESOURCES
RECEIVED**

APR 11 2025

File No. 11715-D2

1. Application is hereby made for approval of the Chief Engineer to change the (check one or both):

☐ Place of Use ☒ Point of Diversion

KS DEPT OF AGRICULTURE

under the water right which is the subject of this application in accordance with the conditions described below. **11:10 AM**

The source of supply is: ☒ Groundwater ☐ Surface water

Irsik & Doll Feed Service dbm

2. Name and address of Applicant: Irsik & Doll Feed Yard

8220 E US Highway 50, Garden City, KS 67846-9071

Phone Number: ()

Email address:

Name and address of Water Use Correspondent: Same as Above

Same as Above

Phone Number: ()

Email address:

3. The presently authorized place of use is:

Owner of Land --- NAME:

ADDRESS:

(If there is more than one landowner, attach supplemental sheets as necessary.)

Sec.	Twp.	Range	NE¼				NW¼				SW¼				SE¼				TOTAL ACRES
			NE¼	NW¼	SW¼	SE¼	NE¼	NW¼	SW¼	SE¼	NE¼	NW¼	SW¼	SE¼	NE¼	NW¼	SW¼	SE¼	

4. If this application is for a change in place of use, it is proposed that the place of use be changed to:

Owner of Land --- NAME:

ADDRESS:

(If there is more than one landowner, attach supplemental sheets as necessary.)

Sec.	Twp.	Range	NE¼				NW¼				SW¼				SE¼				TOTAL ACRES
			NE¼	NW¼	SW¼	SE¼	NE¼	NW¼	SW¼	SE¼	NE¼	NW¼	SW¼	SE¼	NE¼	NW¼	SW¼	SE¼	

For Office Use Only: Code CGT Fee \$ 200 TR # _____ Receipt Date 4/11/2025 Check # 85073

FO: 4 GMD: 3 SOURCE: GW USE: IRR/STK COUNTY: FI BY: KJN DATE: 4/15/25

5. **Presently authorized point of diversion:**
 One in the N2 Quarter of the S2 Quarter of the NW Quarter
 of Section 19, Township 24 South, Range 31 W,
 in Finney County, Kansas, 3380 feet North 3960 feet West of Southeast corner of section.
 Authorized Rate _____ Authorized Quantity _____ Depth of well _____ (feet)
 (DWR use only: Computer ID No. 1 GPS _____ feet North _____ feet West)
☐ This point will not be changed ☒ This point will be changed as follows: ☐ No change, point better described with GPS as follows:
Proposed point of diversion: (Complete only if change is requested or if existing point is better described by GPS)
 One in the NW Quarter of the SW Quarter of the NE Quarter
 of Section 19, Township 24 South, Range 31 W,
 in Finney County, Kansas, 3455 feet North 2573 feet West of Southeast corner of section.
 Proposed Rate _____ Proposed Quantity _____ Proposed well depth (feet) _____
 This point is: ☐ Additional Well ☐ Geo Center List other water rights that will use this point _____

6. **Presently authorized point of diversion:**
 One in the NE Quarter of the SE Quarter of the NE Quarter
 of Section 19, Township 24 South, Range 31 W,
 in Finney County, Kansas, 3802 feet North 325 feet West of Southeast corner of section.
 Authorized Rate _____ Authorized Quantity _____ Depth of well _____ (feet)
 (DWR use only: Computer ID No. _____ GPS _____ feet North _____ feet West)
☒ This point will not be changed ☐ This point will be changed as follows: ☐ No change, point better described with GPS as follows:
Proposed point of diversion: (Complete only if change is requested or if existing point is better described by GPS)
 One in the _____ Quarter of the _____ Quarter of the _____ Quarter
 of Section _____, Township _____ South, Range _____ W,
 in _____ County, Kansas, _____ feet North _____ feet West of Southeast corner of section.
 Proposed Rate _____ Proposed Quantity _____ Proposed well depth (feet) _____
 This point is: ☐ Additional Well ☐ Geo Center List other water rights that will use this point _____

7. The changes herein are desired for the following reasons?
 (please be specific) _____

8. If a well, is the test hole log attached? ☒ Yes ☐ No

9. The change(s) (was)(will be) completed by?

10. If the point of diversion is a well:

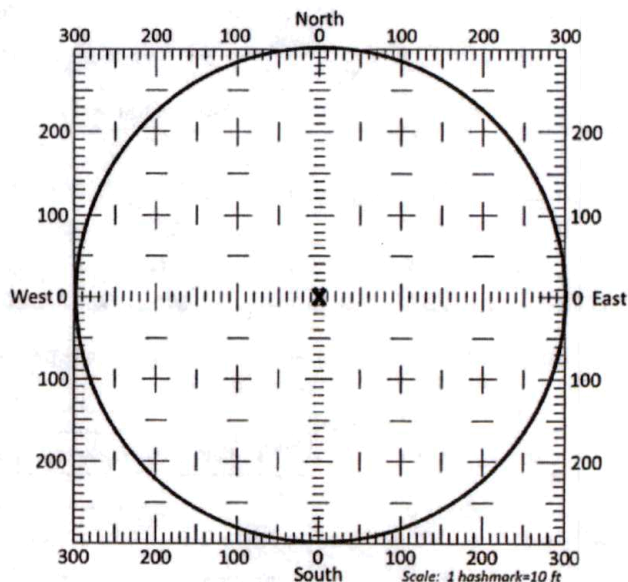
(a) What are you going to do with the old well?

(b) When will this be done? _____

11. Groundwater Management District recommendation attached?
☐ Yes ☐ No

12. Assisted by JG/GCFO

13a. If the proposed point of diversion will be relocated more than 300 feet but within 2,640 feet of the existing point of diversion, attach a topographic map or aerial photograph. For groundwater sources, show all wells (including domestic) within one-half mile of the proposed point of diversion and the names and mailing addresses of the owners. For surface water sources, show the names and addresses of the landowner(s) one-half mile downstream and one-half mile upstream from your property lines



13b. If the proposed point of diversion will be relocated within a 300 foot radius of the existing point of diversion, indicate its location on the diagram shown above in relation to the existing point of diversion. The proposed point of diversion must be located within the circle shown above. (PLEASE NOTE: The "X" in center of diagram above represents the presently authorized point of diversion.)

Hydro

Cery

PAT SCHWAB, MGR 806-663-2821

WO#: 27242

Date: 2/3/25

Street Address: 8220 E 4th Ave S

Test #: 5

E LOG: 2014-01-21

City, State: Concord, CA 94521

Driller: Dono F. 1229

County: Franklin Quarter: NE Section: 19

Township: 24

Range: 31

Location: _____ GPS: _____

GPS: 37 95505°N 100 76511°W

Rig #: 10003 Elevation: 28109

Elevation: 2869

Static WL: 189' Estimated? ☒

Proposed Well Depth 320'

5220 E. HWY 50

Possible Wild Locations

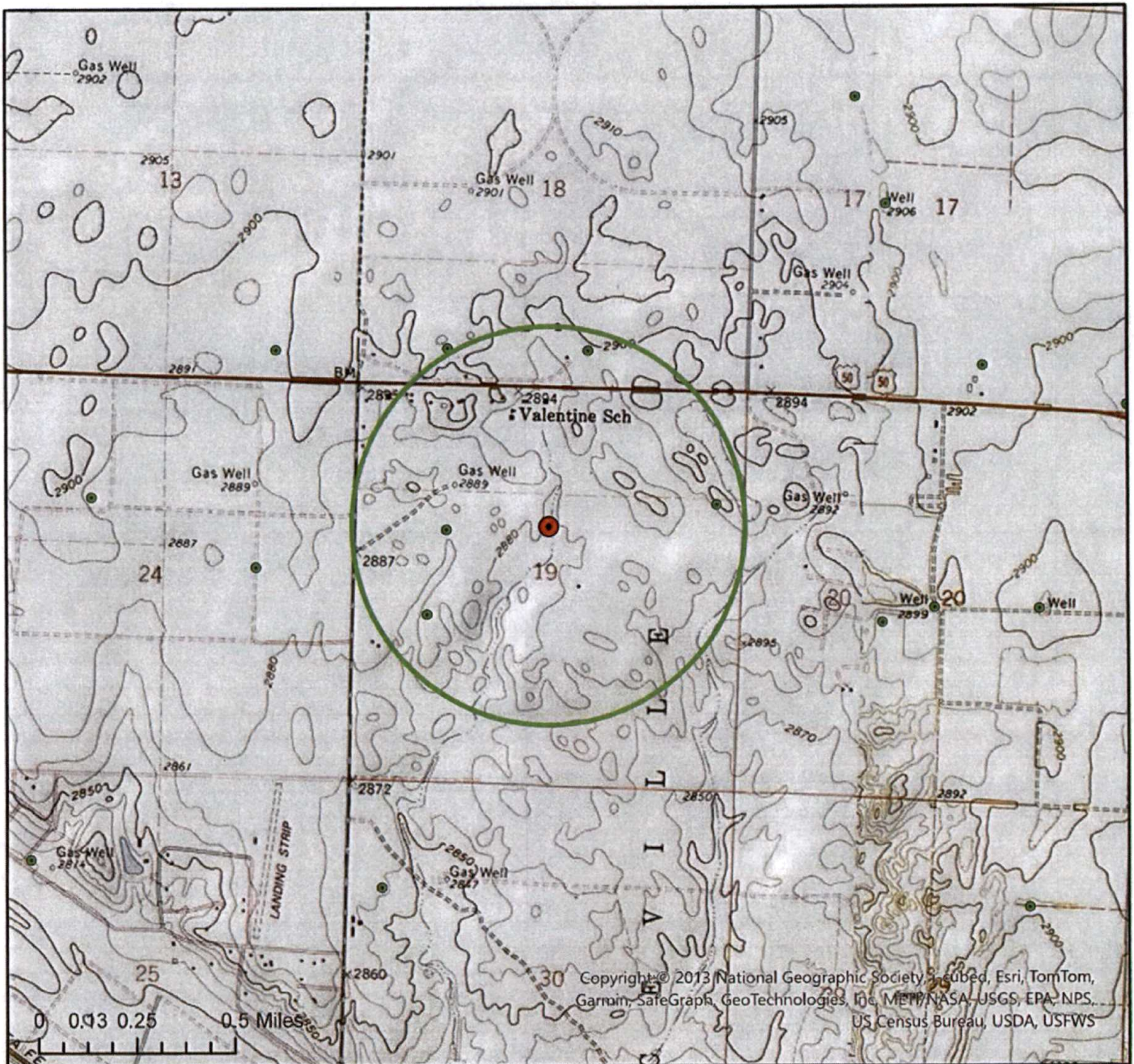
WATER RESOURCES
RECEIVED





APR 11 2025

KS DEPT OF AGRICULTURE

CHANGE IN PLACE OF DIVERSION WATER RIGHT, FILE NO. 11715-D2

NW 1/4 of Section 19 Township 24 South Range 31 West Finney County



-  Authorized Point of Diversion
-  Proposed Point of Diversion
-  Domestic Well within 1/2 mile
-  1/2 mile buffer

List of owner name and addresses within 1/2 mile:



WATER RESOURCES
RECEIVED

APR 11 2025

KS DEPT OF AGRICULTURE

All wells of any kind within 1/2 mile of the requested place of use have been plotted.

(Signature)

4-7-25

Date

JG/GCFO
1:24,000 Scale

Irsik & Doll Feed Yard

Test Hole # 5 of 2-3-25

NW 19-24-31 FI

REPLACEMENT WELL
FILE # 1715-D2

APR 11 2

KS DEPT OF AGRIC

Legend

37.95505 N 100.76511 W

Panhandle Steel Erectors

37.95505 N 100.76511 W

FINNEY COUNTY LANDFILL

Google Earth

Image © 2025 Airbus

3000 ft

14. If the proposed groundwater point of diversion is 300 or fewer feet from the existing point of diversion, complete the following:

- (a) Does the undersigned represent all owners of the currently authorized place(s) of use identified in this application?
☒ Yes ☐ No (If no, all owners must sign this application.)
- (b) Will the ownership interest of any owner of the currently authorized place(s) of use identified in this application be adversely affected if this application is approved as requested?
☐ Yes ☒ No (If yes, all owners must sign this application.)
- (c) If this application is not approved expeditiously, will there be substantial damage to property, public health or safety?
☒ Yes ☐ No (If no, all owners must sign this application.)

If the application proposes a surface water change in point of diversion, a groundwater change in point of diversion greater than 300 feet, or a change in place of use, the application must be signed by all owners of the currently authorized place of use, or their duly authorized agent (attach notarized statement authorizing representation).

I hereby verify, being first duly sworn upon my oath or affirmation and under penalty of perjury, that I am of lawful age and the owner, the spouse of the owner, or a duly authorized agent of the owner(s) to make this application on their behalf, in regards to the water right(s) to which this application pertains. I further verify that the statements contained in this application are true, correct and complete.

Dated at Cimarron, Kansas, this 7th day of April, 20 25.

Scott Skill
(Owner)

(Spouse)

Scott Skill - President + CEO
(Please Print)

(Please Print)

(Owner)

(Spouse)

(Please Print)

(Please Print)

(Owner)

(Spouse)

(Please Print)

(Please Print)

State of Kansas }
County of GRAY } SS



I hereby certify that the foregoing application was signed in my presence and sworn to before me this 7th day of April, 20 25.

My Commission Expires 10-13-2026

[Signature]
Notary Public

ONLY COMPLETE APPLICATIONS WILL BE PROCESSED. To be complete, all of the applicable portions of the application form must be completed with accurate information; maps, if necessary, must be included; signatures of all the appropriate owners' must be affixed to the application and notarized; and the appropriate fee must be paid.

FEE SCHEDULE

Each application to change the place of use or the point of diversion under this section shall be accompanied by the application fee set forth in the schedule below: Make checks payable to: Kansas Department of Agriculture

- | | |
|---|-------|
| (1) Application to change a point of diversion 300 feet or less | \$100 |
| (2) Application to change a point of diversion more than 300 feet | \$200 |
| (3) Application to change the place of use | \$200 |

WATER RESOURCES
RECEIVED

APR 11 2025

SUMMARY ORDER APPROVING APPLICATION FOR CHANGE AND IMPOSING CONDITIONS

This Summary Order is issued under authority of K.S.A. 82a-708b, as amended, and K.A.R. 5-5-1, *et seq.* and other applicable provisions of the *Kansas Water Appropriation Law*, K.S.A. 82a-701 *et seq.*, and rules and regulations promulgated thereunder. With the exception of those conditions expressly contained herein, this Summary Order does not change the terms, conditions and limitations of File No. _____.

1. A change application was received on _____ requesting that the place of use and / or point of diversion authorized under the above-referenced file number be changed as described in the application.
2. On and after the effective date of this summary order, the authorized place(s) of use shall be located substantially as shown on the topographic map accompanying the application to change the place of use. ☐ Applicable ☐ Not Applicable
3. The change in point of diversion shall not impair existing rights and shall be limited to the same source or sources of water as previously authorized. The point of diversion authorized by this summary order shall be located within a _____ foot radius of the authorized point(s) of diversion. ☐ Applicable ☐ Not Applicable
4. The point(s) of diversion described herein is administratively corrected to be more accurately described using the Global Positioning System (GPS), as described in the application. ☐ Applicable ☐ Not Applicable
5. The point(s) of diversion authorized herein shall not actually be located more than _____ feet from the previously authorized point(s) of diversion. ☐ Applicable ☐ Not Applicable
6. As required by K.A.R. 5-3-5d, if the works for diversion is a well with a diversion rate of 100 gallons per minute or more, a tube or other device suitable for making water level measurements shall be installed, operated and maintained in accordance with K.A.R. 5-6-13. ☐ Applicable ☐ Not Applicable
7. The owner of the authorized place(s) of use shall properly install an acceptable water flow meter on or before December 31, 20____, or before the first use of water, whichever occurs first. The water flow meter shall be installed, operated and maintained in accordance with K.A.R. 5-1-4 through 5-1-12. As required by K.S.A. 82a-732, as amended, and K.A.R. 5-3-5e, the owner shall maintain records and report the reading of the water flow meter and the total quantity of water diverted annually to the Chief Engineer by March 1 following the end of each calendar year.
☐ Applicable ☐ Not Applicable
8. Installation of the works for diversion of water shall be completed on or before December 31, 20____, or within any authorized extension of time. By March 1, 20____ the applicant shall notify the Chief Engineer that construction of the works for diversion has been completed, on the form provided by the Chief Engineer, as required by K.A.R. 5-8-4e.
☐ Applicable ☐ Not Applicable
9. The completed well log shall be submitted with the required notice. ☐ Applicable ☐ Not Applicable
10. All diversion works into which any type of chemical or other foreign substance will be injected into the water shall be equipped with an in-line, automatic, quick-closing check valve capable of preventing pollution of the source of the water supply. The check valve(s) shall be installed, operated and maintained in accordance with K.A.R. 5-3-5c. ☐ Applicable ☐ Not Applicable
11. Additional Conditions are attached. ☐ Yes ☐ No
12. In accordance with K.S.A. 82a-708a, as amended, and K.A.R. 5-5-14, all of the owners of the authorized place(s) of use of water appropriated under the above-referenced file number are responsible for compliance with its terms, conditions and limitations, as amended and/or supplemented by this Summary Order, and with applicable provisions of the *Kansas Water Appropriation Law* and the *Rules and Regulations* promulgated thereunder. Failure to comply with these provisions may result in civil penalties pursuant to K.S.A. 82a-737, as amended, and/or the suspension or revocation and dismissal of the water or appropriation right or any other enforcement actions authorized by law.

Administrative Appeal and Effective Date of Order

If you are aggrieved by this order, pursuant to K.S.A. 82a-1901, you may request an evidentiary hearing before the Chief Engineer or request administrative review by the Secretary of Agriculture. A request for hearing by the Chief Engineer must be filed within **15 days** of service of this Order and a request for administrative review by the Secretary must be filed within **30 days** pursuant to K.S.A. 77-531. Any request for administrative review must state a basis for review pursuant to K.S.A. 77-527. File any request with **Kansas Department of Agriculture, Legal Division, 1320 Research Park Drive, Manhattan, KS 66502**. Failure to timely request a hearing or review may preclude review under the Kansas Judicial Review Act.

For Use by Register of Deeds

WATER RESOURCES
RECEIVED

APR 11 2025

KS DEPT OF AGRICULTURE

FOR OFFICE USE ONLY

APPLICATION APPROVED AND SUMMARY ORDER ISSUED

By: _____
Duly Authorized Designee of the Chief Engineer

(Print Name): _____
Division of Water Resources - Kansas Department of Agriculture

Date of Issuance: _____

State of Kansas)
County of _____) SS

Acknowledged before me on _____

by _____

Signature: _____
Notary Public

My commission expires: _____
(Notary Seal)

Garden City Field Office
4532 W. Jones, Suite B
Garden City, KS 67846



Phone: 620-276-2901
Fax: 620-276-9315
www.agriculture.ks.gov

Mike Beam, Secretary

Laura Kelly, Governor

April 23, 2025

MIKE & FREDDIE M KLEIN
7180 E US HIGHWAY 50
GARDEN CITY, KS 67846-9081

RE: Application for Change
Water Right, File No. 11715-D2

Dear Sir or Madam:

This is to advise you that Irsik & Doll Feedyard has filed an application for approval of the Chief Engineer, Division of Water Resources, Kansas Department of Agriculture, to change the point of diversion under the above referenced applications. An irrigation well is proposed to be relocated to the NE¼ of Section 19, Township 24 South, Range 31 West, Finney County.

You can find the complete applications posted by water right file number as referenced above at:
<https://www.agriculture.ks.gov/divisions-programs/division-of-water-resources/water-appropriation/notices>

You are notified on this proposed point of diversion (well) so that you may furnish this office with any comments or other information you want to submit. Such comments or other information must be received in this office within 15 days from the date of this letter.

Should you have any questions, please feel free contact this office. If you would prefer, you could arrange an appointment for additional assistance. Please refer to the file number when you contact us if you wish to discuss a specific file.

Sincerely,

A handwritten signature in blue ink, appearing to read "Austin J. McColloch".

Austin J. McColloch
Assistant Water Commissioner

AM:

pc:

Garden City Field Office
4532 W. Jones, Suite B
Garden City, KS 67846

Mike Beam, Secretary



Phone: 620-276-2901
Fax: 620-276-9315
www.agriculture.ks.gov

Laura Kelly, Governor

April 23, 2025

CURTIS L & KAY M STEINLE
6890 E US HIGHWAY 50
GARDEN CITY, KS 67846-9121

RE: Application for Change
Water Right, File No. 11715-D2

Dear Sir or Madam:

This is to advise you that Irsik & Doll Feedyard has filed an application for approval of the Chief Engineer, Division of Water Resources, Kansas Department of Agriculture, to change the point of diversion under the above referenced applications. An irrigation well is proposed to be relocated to the NE¼ of Section 19, Township 24 South, Range 31 West, Finney County.

You can find the complete applications posted by water right file number as referenced above at:
<https://www.agriculture.ks.gov/divisions-programs/division-of-water-resources/water-appropriation/notices>

You are notified on this proposed point of diversion (well) so that you may furnish this office with any comments or other information you want to submit. Such comments or other information must be received in this office within 15 days from the date of this letter.

Should you have any questions, please feel free contact this office. If you would prefer, you could arrange an appointment for additional assistance. Please refer to the file number when you contact us if you wish to discuss a specific file.

Sincerely,

A handwritten signature in blue ink, appearing to read "Austin J. McColloch".

Austin J. McColloch
Assistant Water Commissioner

AM:

pc:

Garden City Field Office
4532 W. Jones, Suite B
Garden City, KS 67846



Phone: 620-276-2901
Fax: 620-276-9315
www.agriculture.ks.gov

Mike Beam, Secretary

Laura Kelly, Governor

April 23, 2025

JERRI M JACKSON LIVING TRUST
6970 E US HIGHWAY 50
GARDEN CITY, KS 67846-9121

RE: Application for Change
Water Right, File No. 11715-D2

Dear Sir or Madam:

This is to advise you that Irsik & Doll Feedyard has filed an application for approval of the Chief Engineer, Division of Water Resources, Kansas Department of Agriculture, to change the point of diversion under the above referenced applications. An irrigation well is proposed to be relocated to the NE¼ of Section 19, Township 24 South, Range 31 West, Finney County.

You can find the complete applications posted by water right file number as referenced above at: <https://www.agriculture.ks.gov/divisions-programs/division-of-water-resources/water-appropriation/notices>

You are notified on this proposed point of diversion (well) so that you may furnish this office with any comments or other information you want to submit. Such comments or other information must be received in this office within 15 days from the date of this letter.

Should you have any questions, please feel free contact this office. If you would prefer, you could arrange an appointment for additional assistance. Please refer to the file number when you contact us if you wish to discuss a specific file.

Sincerely,

A handwritten signature in blue ink, appearing to read "Austin J. McColloch".

Austin J. McColloch
Assistant Water Commissioner

AM:

pc:

Garden City Field Office
4532 W. Jones, Suite B
Garden City, KS 67846

Mike Beam, Secretary



Phone: 620-276-2901
Fax: 620-276-9315
www.agriculture.ks.gov

Laura Kelly, Governor

April 23, 2025

RODNEY A & STEPHANIE S CLEWS
7070 E US HIGHWAY 50
GARDEN CITY, KS 67846-9120

RE: Application for Change
Water Right, File No. 11715-D2

Dear Sir or Madam:

This is to advise you that Irsik & Doll Feedyard has filed an application for approval of the Chief Engineer, Division of Water Resources, Kansas Department of Agriculture, to change the point of diversion under the above referenced applications. An irrigation well is proposed to be relocated to the NE¼ of Section 19, Township 24 South, Range 31 West, Finney County.

You can find the complete applications posted by water right file number as referenced above at:
<https://www.agriculture.ks.gov/divisions-programs/division-of-water-resources/water-appropriation/notices>

You are notified on this proposed point of diversion (well) so that you may furnish this office with any comments or other information you want to submit. Such comments or other information must be received in this office within 15 days from the date of this letter.

Should you have any questions, please feel free contact this office. If you would prefer, you could arrange an appointment for additional assistance. Please refer to the file number when you contact us if you wish to discuss a specific file.

Sincerely,

A handwritten signature in blue ink, appearing to read "Austin J. McColloch".

Austin J. McColloch
Assistant Water Commissioner

AM:

pc:

Garden City Field Office
4532 W. Jones, Suite B
Garden City, KS 67846

Mike Beam, Secretary



Phone: 620-276-2901
Fax: 620-276-9315
www.agriculture.ks.gov

Laura Kelly, Governor

April 23, 2025

STEVEN R & ALISA A EMICK
7000 E US HIGHWAY 50
GARDEN CITY, KS 67846-9120

RE: Application for Change
Water Right, File No. 11715-D2

Dear Sir or Madam:

This is to advise you that Irsik & Doll Feedyard has filed an application for approval of the Chief Engineer, Division of Water Resources, Kansas Department of Agriculture, to change the point of diversion under the above referenced applications. An irrigation well is proposed to be relocated to the NE¼ of Section 19, Township 24 South, Range 31 West, Finney County.

You can find the complete applications posted by water right file number as referenced above at: <https://www.agriculture.ks.gov/divisions-programs/division-of-water-resources/water-appropriation/notices>

You are notified on this proposed point of diversion (well) so that you may furnish this office with any comments or other information you want to submit. Such comments or other information must be received in this office within 15 days from the date of this letter.

Should you have any questions, please feel free contact this office. If you would prefer, you could arrange an appointment for additional assistance. Please refer to the file number when you contact us if you wish to discuss a specific file.

Sincerely,

A handwritten signature in blue ink, appearing to read "Austin J. McColloch".

Austin J. McColloch
Assistant Water Commissioner

AM:

pc:

Garden City Field Office
4532 W. Jones, Suite B
Garden City, KS 67846



Phone: 620-276-2901
Fax: 620-276-9315
www.agriculture.ks.gov

Mike Beam, Secretary

Laura Kelly, Governor

April 23, 2025

JON E & VIRGINIA L RYMAN
PO BOX 1303
GARDEN CITY, KS 67846-1303

RE: Application for Change
Water Right, File No. 11715-D2

Dear Sir or Madam:

This is to advise you that Irsik & Doll Feedyard has filed an application for approval of the Chief Engineer, Division of Water Resources, Kansas Department of Agriculture, to change the point of diversion under the above referenced applications. An irrigation well is proposed to be relocated to the NE¼ of Section 19, Township 24 South, Range 31 West, Finney County.

You can find the complete applications posted by water right file number as referenced above at:
<https://www.agriculture.ks.gov/divisions-programs/division-of-water-resources/water-appropriation/notices>

You are notified on this proposed point of diversion (well) so that you may furnish this office with any comments or other information you want to submit. Such comments or other information must be received in this office within 15 days from the date of this letter.

Should you have any questions, please feel free contact this office. If you would prefer, you could arrange an appointment for additional assistance. Please refer to the file number when you contact us if you wish to discuss a specific file.

Sincerely,

A handwritten signature in blue ink, appearing to read "Austin J. McColloch".

Austin J. McColloch
Assistant Water Commissioner

AM:

pc:

Garden City Field Office
4532 W. Jones, Suite B
Garden City, KS 67846



Phone: 620-276-2901
Fax: 620-276-9315
www.agriculture.ks.gov

Mike Beam, Secretary

Laura Kelly, Governor

April 23, 2025

CHAD J & NANCY L WOODS
7130 E US HIGHWAY 50
GARDEN CITY, KS 67846-9081

RE: Application for Change
Water Right, File No. 11715-D2

Dear Sir or Madam:

This is to advise you that Irsik & Doll Feedyard has filed an application for approval of the Chief Engineer, Division of Water Resources, Kansas Department of Agriculture, to change the point of diversion under the above referenced applications. An irrigation well is proposed to be relocated to the NE¼ of Section 19, Township 24 South, Range 31 West, Finney County.

You can find the complete applications posted by water right file number as referenced above at:
<https://www.agriculture.ks.gov/divisions-programs/division-of-water-resources/water-appropriation/notices>

You are notified on this proposed point of diversion (well) so that you may furnish this office with any comments or other information you want to submit. Such comments or other information must be received in this office within 15 days from the date of this letter.

Should you have any questions, please feel free contact this office. If you would prefer, you could arrange an appointment for additional assistance. Please refer to the file number when you contact us if you wish to discuss a specific file.

Sincerely,

A handwritten signature in blue ink, appearing to read "Austin J. McColloch".

Austin J. McColloch
Assistant Water Commissioner

AM:

pc:

Garden City Field Office
4532 W. Jones, Suite B
Garden City, KS 67846



Phone: 620-276-2901
Fax: 620-276-9315
www.agriculture.ks.gov

Mike Beam, Secretary

Laura Kelly, Governor

April 23, 2025

FRANK D EICHHORN MD
PO BOX 719 411 E PINE
GARDEN CITY KS 67846 0719

RE: Application for Change
Water Right, File No. 11715-D2

Dear Sir or Madam:

This is to advise you that Irsik & Doll Feedyard has filed an application for approval of the Chief Engineer, Division of Water Resources, Kansas Department of Agriculture, to change the point of diversion under the above referenced applications. An irrigation well is proposed to be relocated to the NE¼ of Section 19, Township 24 South, Range 31 West, Finney County.

You can find the complete applications posted by water right file number as referenced above at:
<https://www.agriculture.ks.gov/divisions-programs/division-of-water-resources/water-appropriation/notices>

You are notified on this proposed point of diversion (well) so that you may furnish this office with any comments or other information you want to submit. Such comments or other information must be received in this office within 15 days from the date of this letter.

Should you have any questions, please feel free contact this office. If you would prefer, you could arrange an appointment for additional assistance. Please refer to the file number when you contact us if you wish to discuss a specific file.

Sincerely,

A handwritten signature in blue ink, appearing to read "Austin J. McColloch".

Austin J. McColloch
Assistant Water Commissioner

AM:

pc: