

Kansas Department of Agriculture
Division of Water Resources
 APPROVAL OF CHANGE APPLICATION WORKSHEET

1. File No.: 20952	2. Status Change Date:	4. Field Office: 04 - Garden City GMD: 03 - Southwest Structures File No.: Filing/Priority Date: 02/05/2025 Application Complete Date: 02/11/2025
3. Package File No(s):		
5a. <input type="checkbox"/> Applicant <input checked="" type="checkbox"/> Owner <input type="checkbox"/> WUC Person ID 40486 <input type="checkbox"/> Address Change Add Seq#	5b. <input type="checkbox"/> Owner <input checked="" type="checkbox"/> WUC Person ID <input type="checkbox"/> Address Change Add Seq# 40486	
SYRACUSE DAIRY LLC ATTN: SYRACUSE DAIRY & TIMELINE DAIRY 751 SE CR 36 SYRACUSE, KS 67878-7822	SYRACUSE DAIRY LLC ATTN: EAST FARM 751 SE CR 36 SYRACUSE, KS 67878-7822	
5c. <input type="checkbox"/> Owner <input type="checkbox"/> WUC Person ID <input type="checkbox"/> Address Change Add Seq#	5d. <input type="checkbox"/> Owner <input type="checkbox"/> WUC Person ID <input type="checkbox"/> Address Change Add Seq#	
6. Change No.: 1 <input type="checkbox"/> PD <input checked="" type="checkbox"/> PU <input type="checkbox"/> UMW Base Acres: Year: Min Reasonable Q: Previous UMW: MDS Gauge: Active Admin? <input type="checkbox"/> Completion/Start Date: Perfection/Expiration Date:		7. Use of Water <input checked="" type="checkbox"/> Groundwater <input type="checkbox"/> Surface Water UMW: IRR-Irrigation UMW: UMW:
8. Action Trail		
9. Special Conditions		
10. 5YR Allocation Type: Start Year: 5YR Quantity: Base Acres: Comment:		
11. Sand & Gravel Proj ID: <input type="checkbox"/> Active <input type="checkbox"/> Dredge <input type="checkbox"/> IND Evap <input type="checkbox"/> Jr Evap <input type="checkbox"/> Other Diversion <input type="checkbox"/> Rpt on Sr		
12. Waiver Rule ID: <input type="checkbox"/> New Date Requested: Applies: Rule No.: Justification: Rule Type: Rule SubType:		
Comments	Processed 02/12/2025 MAM	Entered
	Reviewed	

File No. 20952	13. County: KE Basin: ARKANSAS RIVER Stream:		
Structures File No:	Aquifer Code:	Special Use Area:	

14. Points of Diversion, Rates & Quantities										Qty AF		Rate gpm		Storage Qty		Storage Rate	
PDIV	Qualifier	S	T	R	ID	'N	'W	Comment (AKA Line)	Auth	Add	Auth	Add	Auth	Add	Auth/Add	Overlaps	
CHK	32039																

15. Limitations	Type:	Quantity:	Rate:	combined with file no(s):
	Type:	Quantity:	Rate:	combined with file no(s):

16. Metering Metering Required Anti-Reverse Required Seal Required Compliance Date: 12/31/2025

17. Place of Use						NE¼				NW¼				SW¼				SE¼				Total	Owner(s)	Chg?	Overlaps				
PUSE	S	T	R	ID		NE	NW	SW	SE	NE	NW	SW	SE	NE	NW	SW	SE	NE	NW	SW	SE								
MOD	644	34	26	36W	1	34	34	34	34	34	34	34	34	34	34	34	34	34	34	34	34	34	34	34	544	8a	<input type="checkbox"/>	*	
ENT	10454	27	26	36w	1					34	34	34	34	32.5	32.5	32.5	32.5	32.5	32.5	32.5	32.5	32.5	32.5	396	8a	<input type="checkbox"/>	*		
																											<input type="checkbox"/>		
																												<input type="checkbox"/>	
																												<input type="checkbox"/>	
																												<input type="checkbox"/>	

18. Point of Diversion and Place of Use Overlaps * 20953, 23004, 21956, 21597, 25314-D1 + # ^	** ++ ## ^^
--	----------------------

Garden City Field Office
4532 W. Jones, Suite B
Garden City, KS 67846



Phone: 620-276-2901
Fax: 620-276-9315
www.agriculture.ks.gov

Mike Beam, Secretary

Laura Kelly, Governor

February 12, 2025

SYRACUSE DAIRY LLC
Attn: EAST FARM
751 SE CR 36
SYRACUSE, KS 67878-7822

RE: Field Office Application for Change
Water Right,
File Nos. 20952, 20953, 21596, 21597, 23004, 25310, 25312, 25314-D1

Dear Sir:

Enclosed are orders executed by the designee of the Chief Engineer, Division of Water Resources, Kansas Department of Agriculture, approving the applications for change under the above referenced file numbers.

Your attention is directed to the enclosures and to the terms, conditions, and limitations specified in these approvals for change. A condition of this approval is that an acceptable water flow meter must be installed on the diversion works authorized under the referenced file number and meet current specifications. Please return the required notification of completion of the diversion works and installation of the required meter as soon as these actions are completed.

Since the orders modify the original documents referred to above, they should be recorded with the Register of Deeds as other instruments affecting real estate.

Should you have any questions, please feel free contact this office. If you would prefer, you could arrange an appointment for additional assistance.

Sincerely,

A handwritten signature in blue ink that reads "Michael A. Meyer".

Michael A. Meyer
Water Commissioner

MAM:
Enclosures

pc: GMD3

CERTIFICATE OF SERVICE

On this 12th day of February 2025, I hereby certify that the foregoing Approvals of Application for Change in Place of use, Water Right, File Nos. 20952, 20953, 21596, 21597, 23004, 25310, 25312, 25314-D1 dated 12th day of February 2025 was mailed postage prepaid, first class, US mail to the following:

SYRACUSE DAIRY LLC
Attn: EAST FARM
751 SE CR 36
SYRACUSE, KS 67878-7822

pc:

GMD3

A handwritten signature in blue ink that reads "Julie Jones". The signature is written in a cursive style and is positioned above a horizontal line.

Division of Water Resources Staff

Submit completed application to:
 Kansas Department of Agriculture
 Division of Water Resources
 Field Office for your area.

Call for address:

Topeka -- (785) 296-5733
 Stafford -- (620) 234-5311
 Stockton -- (785) 425-6787
 Garden City -- (620) 276-2901
<http://agriculture.ks.gov/dwr>

DWR FIELD OFFICE APPLICATION FOR APPROVAL TO CHANGE THE PLACE OF USE AND/OR THE POINT OF DIVERSION



STATE OF KANSAS

Filing Fee Must Accompany the Application, K.S.A. 82a-708b(b), as amended.
 Fee Schedule is on the third page of this application form.

Paragraph Nos. 1, 2, 3 & 5 must be completed. Complete all other applicable portions. If change in point of diversion is greater than 100 feet, or if place of use will be changed, include a topographic map or detailed plat showing the authorized and proposed point(s) of diversion and/or place of use.

File No. 20952

RECEIVED
 9:04 am
 FEB 05 2025

Garden City Field Office
 Division of Water Resources

1. Application is hereby made for approval of the Chief Engineer to change the (check one or both):

Place of Use Point of Diversion

under the water right which is the subject of this application in accordance with the conditions described below.

The source of supply is: Groundwater Surface water

2. Name and address of Applicant: SYRACUSE DAIRY LLC, Attn: SYRACUSE DAIRY & TIMELINE DAIRY

751 SE CR 36, SYRACUSE, KS 67878-7822

Phone Number: () Email address: _____

Name and address of Water Use Correspondent: SYRACUSE DAIRY LLC, Attn: EAST FARM

751 SE CR 36, SYRACUSE, KS 67878-7822

Phone Number: () Email address: _____

3. The presently authorized place of use is:

Owner of Land ---- NAME: Same as applicant

ADDRESS: _____

(If there is more than one landowner, attach supplemental sheets as necessary.)

Sec.	Twp.	Range	NE¼				NW¼				SW¼				SE¼				TOTAL ACRES
			NE¼	NW¼	SW¼	SE¼	NE¼	NW¼	SW¼	SE¼	NE¼	NW¼	SW¼	SE¼	NE¼	NW¼	SW¼	SE¼	
34	26	36W	34	34	34	34													136

4. If this application is for a change in place of use, it is proposed that the place of use be changed to:

Owner of Land ---- NAME: Same as applicant

ADDRESS: _____

(If there is more than one landowner, attach supplemental sheets as necessary.)

Sec.	Twp.	Range	NE¼				NW¼				SW¼				SE¼				TOTAL ACRES
			NE¼	NW¼	SW¼	SE¼	NE¼	NW¼	SW¼	SE¼	NE¼	NW¼	SW¼	SE¼	NE¼	NW¼	SW¼	SE¼	
34	26	36W	34	34	34	34	34	34	34	34	34	34	34	34	34	34	34	34	544
27	26	36W					34	34	34	34	32.5	32.5	32.5	32.5	32.5	32.5	32.5	32.5	396

For Office Use Only: Code CPU Fee \$ 200.00 TR # _____ Receipt Date 2-5-25 Check # 063256

5. **Presently authorized point of diversion:**
 One in the _____ Quarter of the _____ Quarter of the _____ Quarter
 of Section _____, Township _____ South, Range _____ (E/W),
 in _____ County, Kansas, _____ feet North _____ feet West of Southeast corner of section.
 Authorized Rate _____ Authorized Quantity _____ Depth of well _____ (feet)
(DWR use only: Computer ID No. _____ GPS _____ feet North _____ feet West)
 This point will not be changed This point will be changed as follows: No change, point better described with GPS as follows:
Proposed point of diversion: (Complete only if change is requested or if existing point is better described by GPS)
 One in the _____ Quarter of the _____ Quarter of the _____ Quarter
 of Section _____, Township _____ South, Range _____ (E/W),
 in _____ County, Kansas, _____ feet North _____ feet West of Southeast corner of section.
 Proposed Rate _____ Proposed Quantity _____ Proposed well depth (feet) _____
 This point is: Additional Well Geo Center List other water rights that will use this point _____

6. **Presently authorized point of diversion:**
 One in the _____ Quarter of the _____ Quarter of the _____ Quarter
 of Section _____, Township _____ South, Range _____ (E/W),
 in _____ County, Kansas, _____ feet North _____ feet West of Southeast corner of section.
 Authorized Rate _____ Authorized Quantity _____ Depth of well _____ (feet)
(DWR use only: Computer ID No. _____ GPS _____ feet North _____ feet West)
 This point will not be changed This point will be changed as follows: No change, point better described with GPS as follows:
Proposed point of diversion: (Complete only if change is requested or if existing point is better described by GPS)
 One in the _____ Quarter of the _____ Quarter of the _____ Quarter
 of Section _____, Township _____ South, Range _____ (E/W),
 in _____ County, Kansas, _____ feet North _____ feet West of Southeast corner of section.
 Proposed Rate _____ Proposed Quantity _____ Proposed well depth (feet) _____
 This point is: Additional Well Geo Center List other water rights that will use this point _____

7. The changes herein are desired for the following reasons?
 (please be specific) Better utilize irrigation resources

8. If a well, is the test hole log attached? Yes No

9. The change(s) (was)(will be) completed by?
ASAP

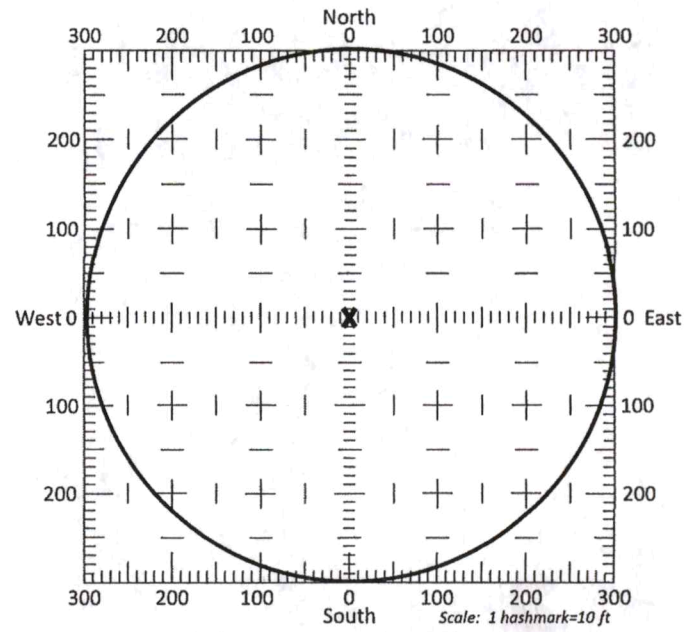
10. If the point of diversion is a well:
 (a) What are you going to do with the old well?

 (b) When will this be done? _____

11. Groundwater Management District recommendation attached?
 Yes No

12. Assisted by mdf/GCFO

13a. If the proposed point of diversion will be relocated more than 300 feet but within 2,640 feet of the existing point of diversion, attach a topographic map or aerial photograph. For groundwater sources, show all wells (including domestic) within one-half mile of the proposed point of diversion and the names and mailing addresses of the owners. For surface water sources, show the names and addresses of the landowner(s) one-half mile downstream and one-half mile upstream from your property lines



13b. If the proposed point of diversion will be relocated within a 300 foot radius of the existing point of diversion, indicate its location on the diagram shown above in relation to the existing point of diversion. The proposed point of diversion must be located within the circle shown above. **(PLEASE NOTE: The "X" in center of diagram above represents the presently authorized point of diversion.)**

14. If the proposed groundwater point of diversion is 300 or fewer feet from the existing point of diversion, complete the following:
- (a) Does the undersigned represent all owners of the currently authorized place(s) of use identified in this application?
 Yes No (If no, all owners must sign this application.)
 - (b) Will the ownership interest of any owner of the currently authorized place(s) of use identified in this application be adversely affected if this application is approved as requested?
 Yes No (If yes, all owners must sign this application.)
 - (c) If this application is not approved expeditiously, will there be substantial damage to property, public health or safety?
 Yes No (If no, all owners must sign this application.)

If the application proposes a surface water change in point of diversion, a groundwater change in point of diversion greater than 300 feet, or a change in place of use, the application must be signed by all owners of the currently authorized place of use, or their duly authorized agent (attach notarized statement authorizing representation).

I hereby verify, being first duly sworn upon my oath or affirmation and under penalty of perjury, that I am of lawful age and the owner, the spouse of the owner, or a duly authorized agent of the owner(s) to make this application on their behalf, in regards to the water right(s) to which this application pertains. I further verify that the statements contained in this application are true, correct and complete.

Dated at Syracuse, Kansas, this 3rd day of February, 2025.

 (Owner)
Jerry Hentsch
 (Please Print)

 (Owner)

 (Please Print)

 (Owner)

 (Please Print)

 (Spouse)

 (Please Print)

 (Spouse)

 (Please Print)

 (Spouse)

 (Please Print)

State of Kansas }
 County of Hamilton } SS



Diego M. Enriquez
 Notary Public
 State of Kansas
 My Appt. Expires 05/26/2025 3rd day

I hereby certify that the foregoing application was signed in my presence and sworn to before me this February, 2025.

Diego M Enriquez
 Notary Public

My Commission Expires 05/26/2025.

ONLY COMPLETE APPLICATIONS WILL BE PROCESSED. To be complete, all of the applicable portions of the application form must be completed with accurate information; maps, if necessary, must be included; signatures of all the appropriate owners' must be affixed to the application and notarized; and the appropriate fee must be paid.


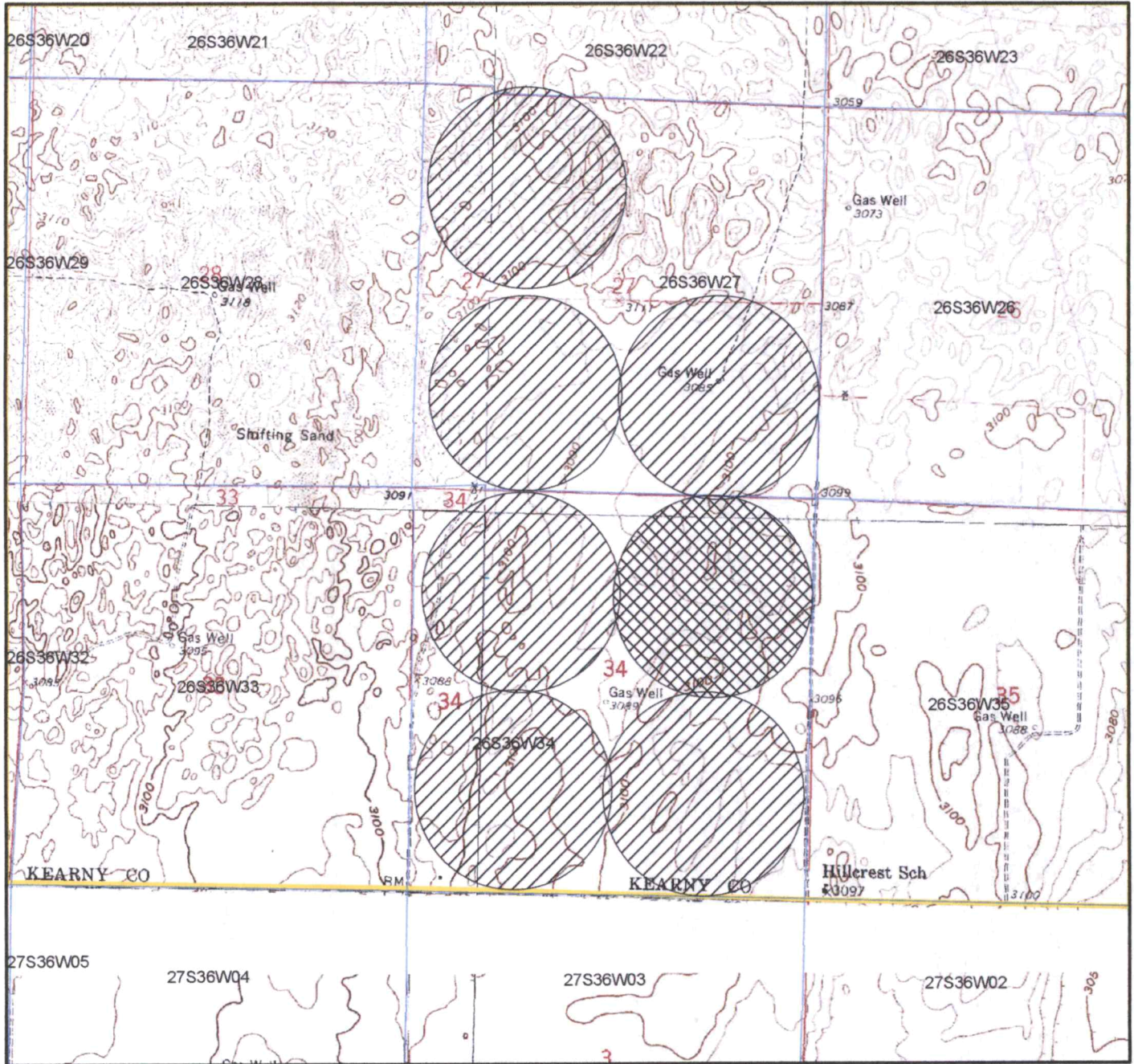
FEE SCHEDULE

Each application to change the place of use or the point of diversion under this section shall be accompanied by the application fee set forth in the schedule below: Make checks payable to: **Kansas Department of Agriculture**

- (1) Application to change a point of diversion 300 feet or less \$100
- (2) Application to change a point of diversion more than 300 feet \$200
- (3) Application to change the place of use \$200

Change in Place of Use, Water right 20952

Township 26 South, Range 36 West




Proposed Place of Use




Authorized Place of Use

All wells of any kind within 1/2 mile of the requested place of use have been plotted.

(Signature) 

02/03/2025
Date



**Southwest Kansas
Groundwater Management District No. 3**
2009 E. Spruce Street
Garden City, Kansas 67846
(620) 275-7147 phone
www.gmd3.org

February 11, 2025

Michael A. Meyer
Division of Water Resources
4532 W Jones Ave., Suite B
Garden City, Kansas 67846


RE: Applications for Change in Place of Use
Water Right, File Nos. 20952, 20953, 21596, 21597, 23004, 25310, 25312 & 25314 D1

Dear Mike:

We have reviewed the applications for the above referenced water rights. The proposals are not in conflict with the Management Program of the Southwest Kansas Groundwater Management District No. 3 (GMD3). The proposed change in place of use will create a complete overlap in authorized place of use in accordance with K.A.R. 5-5-11(b), no new acres requested. Water Rights 25310 & 25312 D1 will be separate and have a complete overlap. The remaining water rights will have complete overlap in that grouping. It is therefore recommended that the applications be approved at this time.

Thank you for the opportunity to review the applications and to provide a recommendation. If you have any questions, please don't hesitate to contact us.

Sincerely,



Jason L. Norquest
Assistant Manager

RECEIVED

FEB 11 2025

Garden City Field Office
Division of Water Resources

GMD3 Change Review

File No(s): 20952, 20953, 21596, 21597, 23004, 25310, 25312, 25314D1.

DWR office: GC.

App filed to change: PU.

Is Landowner(s) correct in WRIS: Syracuse Dairy LLC.

If NO, is documentation included?

Is Water Use Correspondent correct in WRIS? .

If NO, is documentation included?

Regulation(s) Reviewed: KAR 5-5-11(b)

Point of diversion ID No(s) being changed.

	ft. North	ft. West
Authorized PD		
Proposed PD		
Difference	0	0
a2 + b2 = c2	0	0
		0

GPS for proposed PD: Lat: Long: .

Is proposed PD stacking on existing WRs? No Change.

Is Proposed PU overlapping existing WRs? Making complete overlap in current acres.

Neighboring certified well(s) notified: .

Name .

Address .

Zip .

Email: . Phone: .

Domestic well(s) notified: .

Name .

Address .

Zip .

Base Acres: .

Perfected Acres: .

Irr. Return-Flow %

Kearny County

20952: 272AF @ 1030gpm

136acres NE 34-26-36

20953: 235AF @ 885gpm

136acres NW 34-26-36

21596: 272AF @ 1200gpm

136acres SE 34-26-36

21597: ID01 249AF @ 260gpm, ID05 260AF @ 920gpm

260acres S2 27-26-36

GMD3 Change Review

23004: 272AF @ 1035gpm

136acres SW 34-26-36

25314D1: 270AF @ 990gpm

136acres NW 27-26-36

940acres combined with the above water rights, NO NEW ACRES

25310: 4 PDs, 270AF/PD

544acres 21-26-36

25312: 270AF @ 930gpm

136acres NE 28-26-36

680acres combined with these 2 water rights, NO NEW ACRES

Is a waiver needed: No, proposal is overlapping current acres, no new acres requested.

Recommendation: After review of available information, it appears current area rules are met. Staff therefore recommends approval of the applications.



RECEIVED

FEB 11 2025

Garden City Field Office
Division of Water Resources

Garden City Field Office
4532 W. Jones, Suite B
Garden City, KS 67846



Phone: 620-276-2901
Fax: 620-276-9315
www.agriculture.ks.gov

Mike Beam, Secretary

Laura Kelly, Governor

February 6, 2025

SOUTHWEST KANSAS GROUNDWATER
MANAGEMENT DISTRICT NO. 3
2009 E SPRUCE ST
GARDEN CITY KS 67846

Re: Request for Recommendation
Water Right,
File Nos. 20953, 25314-D1, 23004, 21596, 21597, 25312, 25310, 20952


Dear Mr. Norquest:

This is to advise you that Syracuse Dairy LLC has filed applications for approval of the Chief Engineer, Division of Water Resources, Kansas Department of Agriculture, to change the place of use.

We are delaying action on the change applications to allow you time to review and provide a recommendation. Please submit a recommendation within 15 days from the date of this letter.

Thank you and as always feel free to contact this office at any time.

Sincerely,


Michael A. Meyer
Water Commissioner

MAM
Enclosures