

CHECK SHEET Short Change

(To be completed and attached to each application)

File No. 22804

Field Office No. 2

GMD No. 5

1. Plugging agreement obtained for GMD? Yes No Non Applicable
2. Is Landowner correct as currently shown in WRIS? Yes No Address Change? YES
If applicable, list Place of Use Overlap File Nos. 5428, 12410, 32904
3. Is Water Use Correspondent correct as currently shown in WRIS? Yes No Address Change? YES
Name of Former WUC --- Name of New WUC ---
4. a. Point of diversion computer ID No(s). NA for point(s) being changed.

b. Show feet distances from the _____ corner of the section for the new point(s) of diversion:

Action	PDIV ID	Geo Ctr?	Sec	Twp	Rng	'N	'W	County	Qualifiers
<u>NO change</u>	<u>8410</u>	<u>N/A</u>							

c. If multiple points of diversion exist and rates and quantities are individually assigned, show:

Old PDIV ID	Authorized Rate	Additional Rate	Authorized Quantity	Additional Quantity
_____	_____ gpm/cfs	_____ gpm/cfs	_____ af/mgy	_____ af/mgy
_____	_____ gpm/cfs	_____ gpm/cfs	_____ af/mgy	_____ af/mgy
_____	_____ gpm/cfs	_____ gpm/cfs	_____ af/mgy	_____ af/mgy

d. Name of Drainage Basin _____ Is this correctly shown in WRIS? Yes No

e. Formation Name & No. _____ Special Use Area _____

5. Distances from the previous/original p/d: _____ ' N / S _____ ' E / W

6. WATER RIGHT ACTION TRAIL COMMENTS

8/25/2016 Change Application Received (date accepted for priority)
10 / 4 / 16 Change Approved
 _____ / _____ / _____ Notice and Proof by _____ / _____ / _____
 _____ / _____ / _____ Completion Requirement Removed (Change No. C _____)

7. METER ACTION TRAIL COMMENTS

10 / 4 / 16 DWR Meter Required by 12/31/2016
 _____ / _____ / _____ Anti-Reverse Meter Required by _____ / _____ / _____
 _____ / _____ / _____ Meter Seal Required by _____ / _____ / _____

8. Base Acres 165 (60 additional) Year 1979 Minimum Reasonable Quantity 1.25 ft/acre

Date Created 10/3/16 by TJS
 Date Entered _____ by _____

CHECK SHEET ATTACHMENT

9. Changes to the place of use will be:

File Number 5428

Action	Owner Person ID	Place Use ID #	Sec.	Twp.	Range	NE¼				NW¼				SW¼				SE¼				TOTAL ACRES	
						NE¼	NW¼	SW¼	SE¼	NE¼	NW¼	SW¼	SE¼	NE¼	NW¼	SW¼	SE¼	NE¼	NW¼	SW¼	SE¼		
MOD	59997	25269	17	21	15W	Acres Authorized	39	37	31	33					40	39	39	40	40	35	40	39	452
						New Acres																	
						Acres Authorized																	
						New Acres																	
						Acres Authorized																	
						New Acres																	
						Acres Authorized																	
						New Acres																	

Names and Address:

1. Person ID # <u>59997</u> <u>Mull Investments LP</u> <u>549 R Rd</u> <u>Pawnee Rock KS 67567</u>	2. Person ID # _____ _____ _____ _____	3. Person ID # _____ _____ _____ _____
---	---	---

GENERAL INSTRUCTIONS

- | | | |
|--|---|---|
| 1. Give to Applicant:
a. <u>Original</u> application/approval
b. Original receipt (one for <u>each</u> application)
c. Information packet containing:
<ul style="list-style-type: none"> • Notice and Proof form • Water Meter Specifications • Acceptable Meter list • Water level measurement tube specifications • Check Valve specifications • Pink Sheet - K.S.A. 82a-728 letter • Form stating to record in Register of Deeds Office (OPTIONAL AS NEEDED) | 2. Send to headquarters:
a. Good, <u>scannable</u> copy of application and/or approval and this check sheet
b. Original check and copy of receipt
c. Test hole log
d. GMD recommendation, if any
e. Map or aerial photograph, if any
3. Send to KDHE: Letter (KDHE.LT) advising of location of abandoned well. <input type="checkbox"/> | 4. Date stamp received and approved.
5. Complete ownership and WUC change information. |
|--|---|---|

CONDITIONS

1. Insert notice and proof date.
2. Type or print applicant's/owner's name on line.
3. Complete notary statement.

ADDITIONAL PHOTOCOPIES

HQ _____

GMD #5 _____


Kansas
Department of Agriculture
Division of Water Resources

Stafford Field Office
300 S. Main Street
Stafford, Kansas 67578-1521
Jackie McClaskey, Secretary
David W. Barfield, Chief Engineer
Jeff Lanterman, Water Commissioner

Phone: (620) 234-5311
Fax: (620) 234-6900
www.agriculture.ks.gov
Sam Brownback, Governor

October 4, 2016

Mull Investments LP
549 R Rd
Pawnee Rock KS 67567

Re: Water Right, File No(s). 5428, 12410, 22804, and 32904

Dear Water Right Owner:

Enclosed is the order executed by the Chief Engineer, Division of Water Resources, Kansas Department of Agriculture, approving the application for change under the above referenced file number(s).

Your attention is directed to the enclosures and to the terms, conditions and limitations specified in this approval for change. An acceptable water flow meter must be installed on your well before any water is applied as authorized under this change approval. A copy of the approved list of Certified Water Flowmeters as well as the regulations regarding the installation of flowmeters, measurement tubes and check valves can be found at <http://agriculture.ks.gov/divisions-programs/dwr/water-appropriation/water-flowmeters>. If you do not have access to the internet, please contact this office and we will send you a paper copy of the referenced information.

Since this order modifies the original document referred to above, it should be recorded with the Register of Deeds as other instruments affecting real estate.

Should you have any questions, please feel free to contact this office. If you wish to refer to a specific file, please reference it when you contact us.

Sincerely,



Jeff Lanterman
Water Commissioner

Enclosures

pc: Water Rights Section
Ground Water Management District 5

CERTIFICATE OF SERVICE

On this **4 October 2016**, I hereby certify that the attached Change in Place of Use, File Nos. 5428, 12410, 22804, and 32904 dated October 4, 2016 was mailed to the following:

Mull Investments LP
549 R Rd
Pawnee Rock KS 67567

pc: Water Rights Section
GMD #5



Staff

Submit completed application to:
 Kansas Department of Agriculture
 Division of Water Resources
 Field Office for your area.
 Call for address:

Topeka -- (785) 296-5733
 Stafford -- (620) 234-5311
 Stockton -- (785) 425-6787
 Garden City -- (620) 276-2901
<http://agriculture.ks.gov/dwr>

**DWR FIELD OFFICE
 APPLICATION FOR APPROVAL
 TO CHANGE THE PLACE OF
 USE AND/OR THE
 POINT OF DIVERSION**



WATER METER REQUIRED

STATE OF KANSAS

Filing Fee Must Accompany the Application, K.S.A. 82a-708b(b), as amended.
 Fee Schedule is on the third page of this application form.

Paragraph Nos. 1, 2, 3 & 5 must be completed. Complete all other applicable portions. If change in point of diversion is greater than 100 feet, or if place of use will be changed, include a topographic map or detailed plat showing the authorized and proposed point(s) of diversion and/or place of use.

RECEIVED
 9:05am
 AUG 25 2016

File No. 22804

Stafford Field
 Division of Water Resources

1. Application is hereby made for approval of the Chief Engineer to change the (check one or both):

Place of Use Point of Diversion

under the water right which is the subject of this application in accordance with the conditions described below.

The source of supply is: Groundwater Surface water

2. Name and address of Applicant: Mull Investments LP

549 R Rd, Pawnee Rock KS 67567

Phone Number: (620)982-4336

Email address: mullfarms2@yahoo.com

Name and address of Water Use Correspondent: Mull Investments LP

549 R Rd, Pawnee Rock KS 67567

Phone Number: (620)982-4336

Email address: mullfarms2@yahoo.com

3. The presently authorized place of use is:

Owner of Land ---- NAME: Mull Investments LP

ADDRESS: 549 R Rd, Pawnee Rock KS 67567

(If there is more than one landowner, attach supplemental sheets as necessary.)

Sec.	Twp.	Range	NE¼				NW¼				SW¼				SE¼				TOTAL ACRES
			NE¼	NW¼	SW¼	SE¼	NE¼	NW¼	SW¼	SE¼	NE¼	NW¼	SW¼	SE¼	NE¼	NW¼	SW¼	SE¼	
17	21	15W	40	38	40	40					40	40	40	40	40	38	40	23	459

4. If this application is for a change in place of use, it is proposed that the place of use be changed to:

Owner of Land ---- NAME: Mull Investments LP

ADDRESS: 549 R Rd, Pawnee Rock KS 67567

(If there is more than one landowner, attach supplemental sheets as necessary.)

Sec.	Twp.	Range	NE¼				NW¼				SW¼				SE¼				TOTAL ACRES
			NE¼	NW¼	SW¼	SE¼	NE¼	NW¼	SW¼	SE¼	NE¼	NW¼	SW¼	SE¼	NE¼	NW¼	SW¼	SE¼	
17	21	15W	39	37	31	33					40	39	39	40	40	35	40	39	452

For Office Use Only: Code _____ Fee \$ 200 - TR # _____ Receipt Date _____ Check # 1879

5. **Presently authorized point of diversion:**
 One in the SW Quarter of the SW Quarter of the SW Quarter of Section 17, Township 21 South, Range 15 W, in Pawnee County, Kansas, 35 feet North 5,250 feet West of Southeast corner of section. Authorized Rate 710 gpm Authorized Quantity 161 AF (limited) Depth of well unknown (feet)
 (DWR use only: Computer ID No. 4 GPS N/A feet North N/A feet West)
 This point will not be changed This point will be changed as follows:
Proposed point of diversion: (Complete only if change is requested)
 One in the _____ Quarter of the _____ Quarter of the _____ Quarter of Section _____, Township _____ South, Range _____ (EW), in _____ County, Kansas, _____ feet North _____ feet West of Southeast corner of section. Proposed Rate _____ Proposed Quantity _____ Proposed well depth (feet) _____
 This point is: Additional Well Geo Center List other water rights that will use this point none

6. **Presently authorized point of diversion:**
 One in the _____ Quarter of the _____ Quarter of the _____ Quarter of Section _____, Township _____ South, Range _____ (EW), in _____ County, Kansas, _____ feet North _____ feet West of Southeast corner of section. Authorized Rate _____ Authorized Quantity _____ Depth of well _____ (feet)
 (DWR use only: Computer ID No. _____ GPS _____ feet North _____ feet West)
 This point will not be changed This point will be changed as follows:
Proposed point of diversion: (Complete only if change is requested)
 One in the _____ Quarter of the _____ Quarter of the _____ Quarter of Section _____, Township _____ South, Range _____ (EW), in _____ County, Kansas, _____ feet North _____ feet West of Southeast corner of section. Proposed Rate _____ Proposed Quantity _____ Proposed well depth (feet) _____
 This point is: Additional Well Geo Center List other water rights that will use this point _____

7. Why do you need a new point of diversion? N/A

8. If a well, is the test hole log attached? Yes No

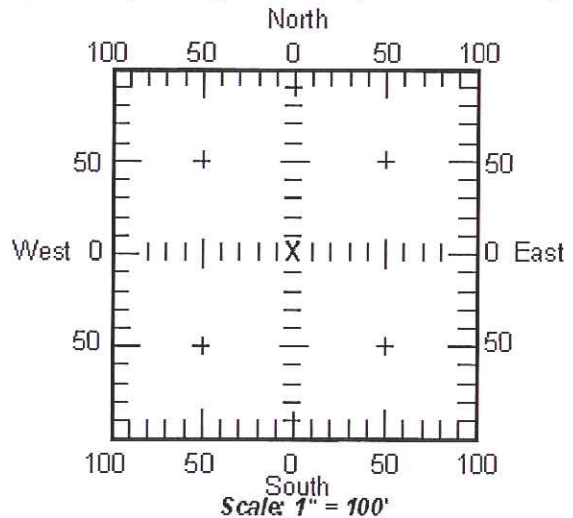
9. When do you propose to complete the new point of diversion?
N/A

10. If the point of diversion is a well:
 (a) What are you going to do with the old well?
N/A
 (b) When will this be done? N/A

11. Groundwater Management District recommendation attached? Yes No 10/3/16 gpc

12. Assisted by EKF/SFFO

13a. If the proposed point of diversion will be relocated within 100 feet of the existing point of diversion, indicate its location on the diagram below in relation to the existing point of diversion. (PLEASE NOTE: The "X" in center of diagram below represents presently authorized point of diversion.)



13b. If the proposed point of diversion will be relocated more than 100 feet but within 2640 feet from the existing point of diversion, attach a topographic map or aerial photograph. For groundwater sources, show all wells (including domestic) within one-half mile of the proposed point of diversion and the names and mailing addresses of the owners. For surface water sources, show the names and addresses of the landowner(s) one-half mile downstream and one-half mile upstream from your property lines.

14. If the proposed groundwater point of diversion is 300 or fewer feet from existing point of diversion, complete the following:
- (a) Does the undersigned represent all owners of the currently authorized place(s) of use identified in this application?
 Yes No (If no, all owners must sign this application.)
 - (b) Will the ownership interest of any owner of the currently authorized place(s) of use identified in this application be adversely affected if this application is approved as requested?
 Yes No (If yes, all owners must sign this application.)
 - (c) If this application is not approved expeditiously, will there be substantial damage to property, public health or safety?
 Yes No (If no, all owners must sign this application.)


If the application proposes a surface water change in point of diversion, a groundwater change in point of diversion greater than 300 feet, or a change in place of use, the application must be signed by all owners of the currently authorized place of use, or their duly authorized agent (attach notarized statement authorizing representation).

I hereby verify, being first duly sworn upon my oath or affirmation and under penalty of perjury, that I am of lawful age and the owner, the spouse of the owner, or a duly authorized agent of the owner(s) to make this application on their behalf, in regard to the water right(s) to which this application pertains. I further verify that the statements contained in this application are true, correct and complete.

Dated at Pawnee Rock, Kansas, this 16 day of August, 20 16.

<u>Keith W. Mull</u> (Owner)	_____ (Spouse)
_____ (Please Print)	_____ (Please Print)
_____ (Owner)	_____ (Spouse)
_____ (Please Print)	_____ (Please Print)
_____ (Owner)	_____ (Spouse)
_____ (Please Print)	_____ (Please Print)

State of Kansas }
 County of Pawnee } SS



 Dawn A. Smyth
 Notary Public

I hereby certify that the foregoing application was signed in my presence and sworn to before me this 16 day of August, 20 16.

My Commission Expires 1/29/18

ONLY COMPLETE APPLICATIONS WILL BE PROCESSED. To be complete, all of the applicable portions of the application form must be completed with accurate information; maps, if necessary, must be included; signatures of all the appropriate owners' must be affixed to the application and notarized; and the appropriate fee must be paid.

FEE SCHEDULE

- Each application to change the place of use or the point of diversion under this section shall be accompanied by the application fee set forth in the schedule below: Make checks payable to: **Kansas Department of Agriculture**
- (1) Application to change a point of diversion 300 feet or less \$100
 - (2) Application to change a point of diversion more than 300 feet \$200
 - (3) Application to change the place of use \$200

RECEIVED

SUMMARY ORDER APPROVING APPLICATION FOR CHANGE AND IMPOSING CONDITIONS

This Summary Order is issued under authority of K.S.A. 82a-708b, as amended, and K.A.R. 5-14-3 and other applicable provisions of the *Kansas Water Appropriation Law*, K.S.A. 82a-701 et. seq., and rules and regulations promulgated thereunder, K.A.R. 5-1-1 et. seq. With the exception of those conditions expressly contained herein, this Summary Order does not change the terms, conditions and limitations of File No. 22804.

1. A change application was received on August 25, 2016 requesting that the place of use and / or point of diversion authorized under the above-referenced file number be changed as described in the application.
2. On and after the effective date of this summary order, the authorized place(s) of use shall be located substantially as shown on the topographic map accompanying the application to change the place of use. Applicable Not Applicable
3. The change in point of diversion shall not impair existing rights and shall be limited to the same source or sources of water as previously authorized. The point of diversion authorized by this summary order shall be located within a _____ foot radius of the authorized point(s) of diversion. Applicable Not Applicable
4. The point(s) of diversion authorized herein shall not actually be located more than _____ feet from the previously authorized point(s) of diversion. Applicable Not Applicable
5. As required by K.A.R. 5-3-5d, if the works for diversion is a well with a diversion rate of 100 gallons per minute or more, a tube or other device suitable for making water level measurements shall be installed, operated and maintained in accordance with K.A.R. 5-6-13. Applicable Not Applicable
6. **The owner of the authorized place(s) of use shall properly install an acceptable water flow meter on or before December 31, 2016**, or before the first use of water, whichever occurs first. The water flow meter shall be installed, operated and maintained in accordance with K.A.R. 5-1-4 through 5-1-12. As required by K.S.A. 82a-732, as amended, and K.A.R. 5-3-5e, the owner shall maintain records and report the reading of the water flow meter and the total quantity of water diverted annually to the Chief Engineer by March 1 following the end of each calendar year. Applicable Not Applicable
7. **Installation of the works for diversion of water shall be completed on or before December 31, 20**_____, or within any authorized extension of time. By March 1, 20_____ the applicant shall notify the Chief Engineer that construction of the works for diversion has been completed, on the form provided by the Chief Engineer, as required by K.A.R. 5-8-4e. Applicable Not Applicable
8. **The completed well log shall be submitted with the required notice.** Applicable Not Applicable
9. All diversion works into which any type of chemical or other foreign substance will be injected into the water shall be equipped with an in-line, automatic, quick-closing check valve capable of preventing pollution of the source of the water supply. The check valve(s) shall be installed, operated and maintained in accordance with K.A.R. 5-3-5c. Applicable Not Applicable
10. Additional Conditions are attached. Yes No
11. In accordance with K.S.A. 82a-708a, as amended, and K.A.R. 5-5-14, all of the owners of the authorized place(s) of use of water appropriated under the above-referenced file number are responsible for compliance with its terms, conditions and limitations, as amended and/or supplemented by this Summary Order, and with applicable provisions of the *Kansas Water Appropriation Law* and the *Rules and Regulations* promulgated thereunder. Failure to comply with these provisions may result in civil penalties pursuant to K.S.A. 82a-737, as amended, and/or the suspension or revocation and dismissal of the water or appropriation right or any other enforcement actions authorized by law.

Administrative Appeal and Effective Date of Order

You have the right to a hearing in accordance with K.A.R. 5-14-3 before this Summary Order becomes final action of the Kansas Department of Agriculture. Any request for a hearing must be filed with the **Chief Engineer, Division of Water Resources, Kansas Department of Agriculture, 1320 Research Park Drive, Topeka, Kansas 66502**, within 15 days after the date shown on the Certificate of Service attached hereto. If a hearing is not requested in accordance with K.A.R. 5-14-3, this Summary Order will become effective on the 15th day after the date shown on the Certificate of Service.

For Use by Register of Deeds

FOR OFFICE USE ONLY
**APPLICATION APPROVED AND
SUMMARY ORDER ISSUED**

By: Cameron R. Couart
Duly Authorized Designee of the Chief Engineer
(Print Name): Cameron R. Couart
Division of Water Resources - Kansas Department of Agriculture

Date of Issuance: 10/4/16

State of Kansas)
County of Stafford) SS

Acknowledged before me on 10/04/16
by Cameron Couart

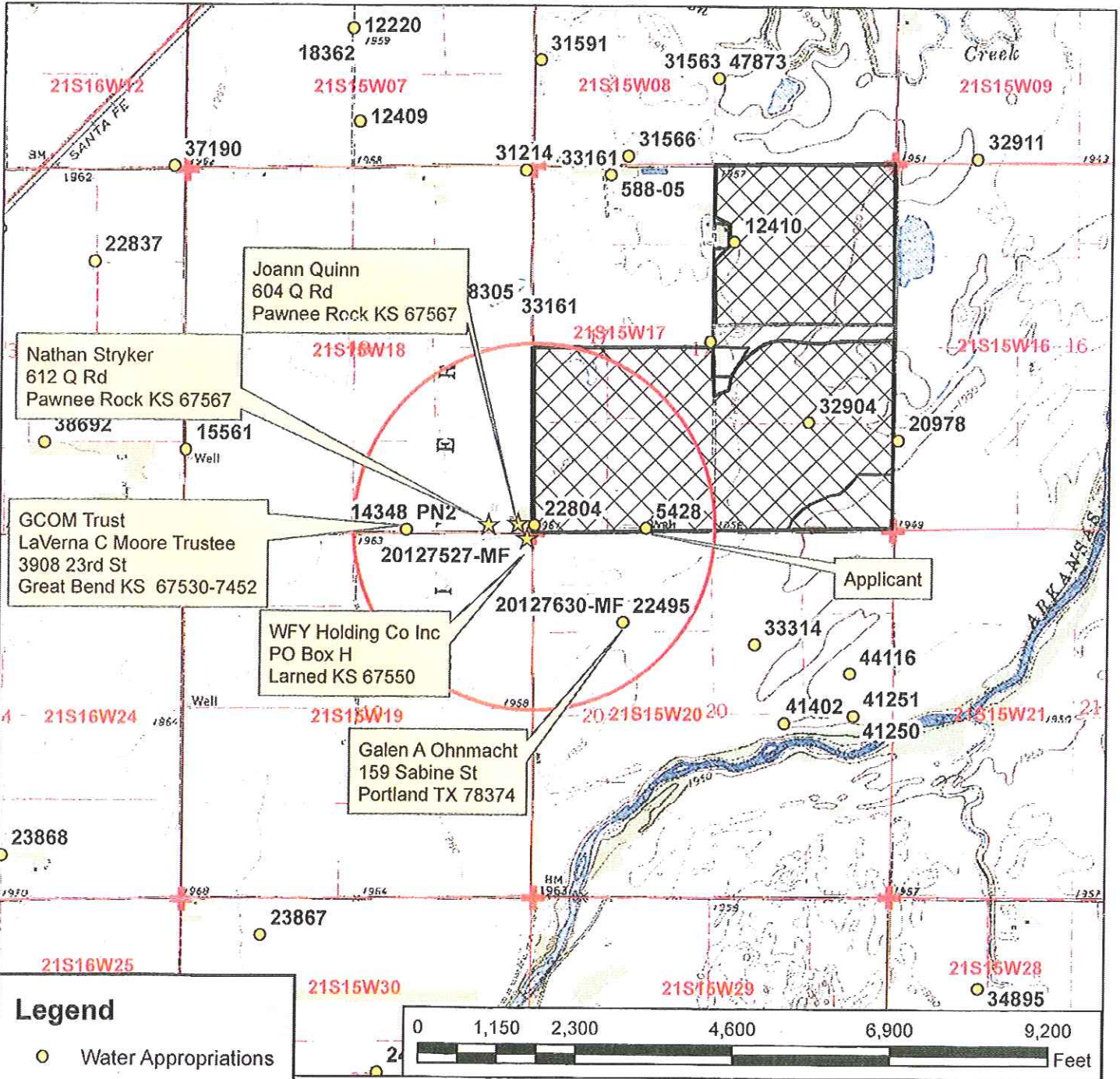
Signature: Jessica Engelbrecht



My commission expires _____ (Notary Seal)

RECEIVED

DWR 1421 (Revised 06/16/2014)



Legend

- Water Appropriations
- ☆ Domestic Well
- ⊕ Section Corner
- Half Mile Circle
- Section Line

Place of Use

- ▨ Authorized
- ▩ Proposed

Water Right, File No. 22804
 Change in Place of Use Application Map
 Overlap w/ File No. 5428, 12410 & 32904
 17-21S-15W // Pawnee County

To the best of my knowledge, all of the domestic wells within 1/2 mile of the authorized point of diversion have been shown.

Rick Stimatz

Signature

AUG 29 2016

8/16/16 EKF-SFFO

RECEIVED
 AUG 25 2016
 Stafford Field
 Division of Water Resources

Stafford Field Office
 Division of Water Resources



Darrell Wood - Edwards (Pres.)
Fred Grunder - Pratt (V Pres.)
John Janssen - Kiowa (Treas.)
Curtis Tobias - Rice (Sec.)
Justin Gatz - Reno
Kent Lamb - Stafford
Phil Martin - Barton
Bob Standish - Pawnee
Tom Taylor - At-Large



Orrin Feril, Manager
125 South Main Street
Stafford, Kansas 67578
ph: (620) 234-5352
fx: (620) 234-5718
gmd5@gmd5.org
www.gmd5.org

September 30, 2016

Cameron Conant
Division of Water Resources
Kansas Department of Agriculture
300 S. Main Street
Stafford, Kansas 67578-1342

RE: Water Right File Nos. 5428, 12410, 22804, 32904
Change in the Place of Use

Dear Mr. Conant,

Big Bend Groundwater Management District #5 has reviewed the above referenced applications to change the place of use. It is the understanding of the District that there will not be an increase in the total irrigated acres. As such, there should not be an increase in net consumptive use through this change. Therefore, the application appears to be consistent with 5-25-20(b) and is recommended for approval.

The applications to change are subject to the District's well equipment regulation K.A.R. 5-25-5 for required flow meters.

Please feel free to give me a call if you have any questions.

Sincerely,

Orrin Feril
Manager

RECEIVED

OCT 03 2016

Stafford Field Office
Division of Water Resources


Kansas
Department of Agriculture
Division of Water Resources

Stafford Field Office
300 S. Main Street
Stafford, Kansas 67578-1521

Jackie McClaskey, Secretary
David W. Barfield, Chief Engineer
Jeff Lanternman, Water Commissioner

Phone: (620) 234-5311
Fax: (620) 234-6900
www.agriculture.ks.gov
Sam Brownback, Governor

September 15, 2016

Orrin Feril
Big Bend – GMD No. 5
125 S Main
Stafford, KS 67578

Re: Place of Use Change Application,
File Nos. 5428, 12410, 22804, 32904

Dear Mr. Feril,

We are enclosing copies of the applications, as referenced above, for your review and recommendations. At this time the application appears to be in proper form. Six letters were sent to surrounding landowners notifying them of the proposed change and no responses of any kind were received.

This office will delay any further action on this file for a period of 15 business days from the date of this letter to allow you time to submit your recommendations concerning the applications. Please submit your recommendations within the allotted time, or any authorized extension of time.

If you have any questions, please feel free to contact the office.

Sincerely,



Cameron R. Conant
Assistant Water Commissioner
Stafford Field Office

enc: change applications

Kansas

Department of Agriculture
Division of Water Resources

Stafford Field Office
300 S. Main Street
Stafford, Kansas 67578-1521

Jackie McClaskey, Secretary
David W. Barfield, Chief Engineer
Jeff Lanterman, Water Commissioner

Phone: (620) 234-5311
Fax: (620) 234-6900
www.agriculture.ks.gov
Sam Brownback, Governor

August 30, 2016

C J & M Inc
2724 Dry Creek RD
Great Bend, KS 67530

RE: Water Right, File Nos. 5428, 12410, 22804, 32904

Dear nearby well owner,

This is to advise you that Mull Investments LP has filed an application for approval of the Chief Engineer, Division of Water Resources, Kansas Department of Agriculture, to change the place of use under the above referenced file numbers. You are being notified of the proposed change because it appears you have a groundwater well within one-half mile of the authorized points of diversion. As such, you may provide this office any comments or other information you may want to submit regarding the proposed change. Such comments or other information must be received in this office within 15 days of the date of this letter, or any authorized extension of time.

You can find the complete application posted by the water right file numbers as referenced above at www.agriculture.ks.gov/divisions-programs/dwr/water-appropriation/notices. If you do not have access to the internet and would like a copy of the application, please contact the Stafford Field Office. If you have any additional questions about the application, please contact the Stafford Field Office at (620) 234-5311.

Sincerely,



Cameron R. Conant
Assistant Water Commissioner
cameron.conant@ks.gov

pc: GMD

Kansas

Department of Agriculture
Division of Water Resources

Stafford Field Office
300 S. Main Street
Stafford, Kansas 67578-1521
Jackie McClaskey, Secretary
David W. Barfield, Chief Engineer
Jeff Lanteman, Water Commissioner

Phone: (620) 234-5311
Fax: (620) 234-6900
www.agriculture.ks.gov
Sam Brownback, Governor

August 30, 2016

Galen A Ohnmacht
159 Sabine St
Portland, TX 78374

RE: Water Right, File Nos. 5428, 12410, 22804, 32904

Dear nearby well owner,

This is to advise you that Mull Investments LP has filed an application for approval of the Chief Engineer, Division of Water Resources, Kansas Department of Agriculture, to change the place of use under the above referenced file numbers. You are being notified of the proposed change because it appears you have a groundwater well within one-half mile of the authorized points of diversion. As such, you may provide this office any comments or other information you may want to submit regarding the proposed change. Such comments or other information must be received in this office within 15 days of the date of this letter, or any authorized extension of time.

You can find the complete application posted by the water right file numbers as referenced above at www.agriculture.ks.gov/divisions-programs/dwr/water-appropriation/notices. If you do not have access to the internet and would like a copy of the application, please contact the Stafford Field Office. If you have any additional questions about the application, please contact the Stafford Field Office at (620) 234-5311.

Sincerely,



Cameron R. Conant
Assistant Water Commissioner
cameron.conant@ks.gov

pc: GMD

Kansas

Department of Agriculture
Division of Water Resources

Stafford Field Office
300 S. Main Street
Stafford, Kansas 67578-1521
Jackie McClaskey, Secretary
David W. Barfield, Chief Engineer
Jeff Lanterman, Water Commissioner

Phone: (620) 234-5311
Fax: (620) 234-6900
www.agriculture.ks.gov
Sam Brownback, Governor

August 30, 2016

WFY Holding Co Inc
PO Box H
Larned, KS 67550

RE: Water Right, File Nos. 5428, 12410, 22804, 32904

Dear nearby well owner,

This is to advise you that Mull Investments LP has filed an application for approval of the Chief Engineer, Division of Water Resources, Kansas Department of Agriculture, to change the place of use under the above referenced file numbers. You are being notified of the proposed change because it appears you have a groundwater well within one-half mile of the authorized points of diversion. As such, you may provide this office any comments or other information you may want to submit regarding the proposed change. Such comments or other information must be received in this office within 15 days of the date of this letter, or any authorized extension of time.

You can find the complete application posted by the water right file numbers as referenced above at www.agriculture.ks.gov/divisions-programs/dwr/water-appropriation/notices. If you do not have access to the internet and would like a copy of the application, please contact the Stafford Field Office. If you have any additional questions about the application, please contact the Stafford Field Office at (620) 234-5311.

Sincerely,



Cameron R. Conant
Assistant Water Commissioner
cameron.conant@ks.gov

pc: GMD

Kansas

Department of Agriculture
Division of Water Resources

Stafford Field Office
300 S. Main Street
Stafford, Kansas 67578-1521

Jackie McClaskey, Secretary
David W. Barfield, Chief Engineer
Jeff Lantennan, Water Commissioner

Phone: (620) 234-5311
Fax: (620) 234-6900
www.agriculture.ks.gov
Sam Brownback, Governor

August 30, 2016

Nathan Stryker
612 Q RD
Pawnee Rock, KS 67567

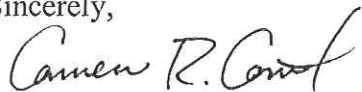
RE: Water Right, File Nos. 5428, 12410, 22804, 32904

Dear nearby well owner,

This is to advise you that Mull Investments LP has filed an application for approval of the Chief Engineer, Division of Water Resources, Kansas Department of Agriculture, to change the place of use under the above referenced file numbers. You are being notified of the proposed change because it appears you have a groundwater well within one-half mile of the authorized points of diversion. As such, you may provide this office any comments or other information you may want to submit regarding the proposed change. Such comments or other information must be received in this office within 15 days of the date of this letter, or any authorized extension of time.

You can find the complete application posted by the water right file numbers as referenced above at www.agriculture.ks.gov/divisions-programs/dwr/water-appropriation/notices. If you do not have access to the internet and would like a copy of the application, please contact the Stafford Field Office. If you have any additional questions about the application, please contact the Stafford Field Office at (620) 234-5311.

Sincerely,



Cameron R. Conant
Assistant Water Commissioner
cameron.conant@ks.gov

pc: GMD

Kansas

Department of Agriculture
Division of Water Resources

Stafford Field Office
300 S. Main Street
Stafford, Kansas 67578-1521
Jackie McClaskey, Secretary
David W. Barfield, Chief Engineer
Jeff Lanteman, Water Commissioner

Phone: (620) 234-5311
Fax: (620) 234-6900
www.agriculture.ks.gov
Sam Brownback, Governor

August 30, 2016

Joann Quinn
604 Q Rd
Pawnee Rock, KS 67567

RE: Water Right, File Nos. 5428, 12410, 22804, 32904

Dear nearby well owner,

This is to advise you that Mull Investments LP has filed an application for approval of the Chief Engineer, Division of Water Resources, Kansas Department of Agriculture, to change the place of use under the above referenced file numbers. You are being notified of the proposed change because it appears you have a groundwater well within one-half mile of the authorized points of diversion. As such, you may provide this office any comments or other information you may want to submit regarding the proposed change. Such comments or other information must be received in this office within 15 days of the date of this letter, or any authorized extension of time.

You can find the complete application posted by the water right file numbers as referenced above at www.agriculture.ks.gov/divisions-programs/dwr/water-appropriation/notices. If you do not have access to the internet and would like a copy of the application, please contact the Stafford Field Office. If you have any additional questions about the application, please contact the Stafford Field Office at (620) 234-5311.

Sincerely,



Cameron R. Conant
Assistant Water Commissioner
cameron.conant@ks.gov

pc: GMD

Kansas

Department of Agriculture
Division of Water Resources

Stafford Field Office
300 S. Main Street
Stafford, Kansas 67578-1521

Jackie McClaskey, Secretary
David W. Barfield, Chief Engineer
Jeff Lanterman, Water Commissioner

Phone: (620) 234-5311
Fax: (620) 234-6900
www.agriculture.ks.gov
Sam Brownback, Governor

August 30, 2016

GCOM Trust
LaVerna C Moore Trustee
3908 23rd St
Great Bend, KS 67530-7452


RE: Water Right, File Nos. 5428, 12410, 22804, 32904

Dear nearby well owner,

This is to advise you that Mull Investments LP has filed an application for approval of the Chief Engineer, Division of Water Resources, Kansas Department of Agriculture, to change the place of use under the above referenced file numbers. You are being notified of the proposed change because it appears you have a groundwater well within one-half mile of the authorized points of diversion. As such, you may provide this office any comments or other information you may want to submit regarding the proposed change. Such comments or other information must be received in this office within 15 days of the date of this letter, or any authorized extension of time.

You can find the complete application posted by the water right file numbers as referenced above at www.agriculture.ks.gov/divisions-programs/dwr/water-appropriation/notices. If you do not have access to the internet and would like a copy of the application, please contact the Stafford Field Office. If you have any additional questions about the application, please contact the Stafford Field Office at (620) 234-5311.

Sincerely,


Cameron R. Conant
Assistant Water Commissioner
cameron.conant@ks.gov

pc: GMD