

Submit completed application to:
 Kansas Department of Agriculture
 Division of Water Resources
 Field Office for your area.
 Call for address:

Topeka -- (785) 296-5733
 Stafford -- (620) 234-5311
 Stockton -- (785) 425-6787
 Garden City -- (620) 276-2901
<http://agriculture.ks.gov/dwr>

**DWR FIELD OFFICE
 APPLICATION FOR APPROVAL
 TO CHANGE THE PLACE OF
 USE AND/OR THE
 POINT OF DIVERSION
 WATER METER REQUIRED**



STATE OF KANSAS

**Filing Fee Must Accompany the Application, K.S.A. 82a-708b(b), as amended.
 Fee Schedule is on the third page of this application form.**

Paragraph Nos. 1, 2, 3 & 5 must be completed. Complete all other applicable portions. If change in point of diversion is greater than 100 feet, or if place of use will be changed, include a topographic map or detailed plat showing the authorized and proposed point(s) of diversion and/or place of use.

RECEIVED
 9:12 AM
 DEC 01 2016

File No. 24212

1. Application is hereby made for approval of the Chief Engineer to change the (check one or both):

Place of Use Point of Diversion

Stafford Field Office
 Division of Water Resources

under the water right which is the subject of this application in accordance with the conditions described below.

The source of supply is: Groundwater Surface water

2. Name and address of Applicant: ILS Farms Inc

Kelly Meyer, PO Box 1506, Great Bend KS 67530

Phone Number: (620)793-9200

Email address: kelly.meyer@ilsbeef.com

Name and address of Water Use Correspondent: ILS Farms

WFY Holding Company Inc, PO Box 1506, Great Bend KS 67530

Phone Number: (620)793-9200

Email address: _____

3. The presently authorized place of use is:

Owner of Land ---- NAME: WFY Holding Company Inc

ADDRESS: PO Box 1506, Great Bend KS 67530

(If there is more than one landowner, attach supplemental sheets as necessary.)

Sec.	Twp.	Range	NE¼				NW¼				SW¼				SE¼				TOTAL ACRES
			NE¼	NW¼	SW¼	SE¼	NE¼	NW¼	SW¼	SE¼	NE¼	NW¼	SW¼	SE¼	NE¼	NW¼	SW¼	SE¼	
30	21	15W				4				40				2					46
					Lot 7	Lot 7				Lot 2			Lot 5	Lot 3	Lot 4	Lot 5		Lot 6	
30	21	15W			40	9			34.51			40	34.59	7	10.4		19.5		195

SEE SUPPLEMENTAL PAGE FOR ADDITIONAL AUTHORIZED ACRES

4. If this application is for a change in place of use, it is proposed that the place of use be changed to:

Owner of Land ---- NAME: WFY Holding Company Inc

ADDRESS: PO Box 1506, Great Bend KS 67530

(If there is more than one landowner, attach supplemental sheets as necessary.)

Sec.	Twp.	Range	NE¼				NW¼				SW¼				SE¼				TOTAL ACRES		
			NE¼	NW¼	SW¼	SE¼	NE¼	NW¼	SW¼	SE¼	NE¼	NW¼	SW¼	SE¼	NE¼	NW¼	SW¼	SE¼			
25	21	16W	32.5	32.5	32.5	40							38	13.5	27.5	40	37.5	31	1.2	1.4	327.6
																		Lot 2	Lot 1		
																		38.8	26.6		65.4

SEE SUPPLEMENTAL PAGE FOR ADDITIONAL PROPOSED ACRES

For Office Use Only: Code _____ Fee \$ <u>200-</u> TR # _____ Receipt Date _____ Check # <u>14704</u>

5. **Presently authorized point of diversion:**
 One in the --- Quarter of the --- Quarter of the Lot 7 Quarter
 of Section 30, Township 21 South, Range 15 W,
 in Pawnee County, Kansas, 2,710 feet North 2,200 feet West of Southeast corner of section.
 Authorized Rate 440 gpm Authorized Quantity 45 AF Depth of well 53 (feet)
(DWR use only: Computer ID No. 3 GPS N/A feet North N/A feet West)
 This point will not be changed This point will be changed as follows:
Proposed point of diversion: (Complete only if change is requested)
 One in the --- Quarter of the --- Quarter of the --- Quarter
 of Section ---, Township --- South, Range --- (E/W),
 in --- County, Kansas, --- feet North --- feet West of Southeast corner of section.
 Proposed Rate --- Proposed Quantity --- Proposed well depth (feet) ---
 This point is: Additional Well Geo Center List other water rights that will use this point none

6. **Presently authorized point of diversion:**
 One in the --- Quarter of the --- Quarter of the Lot 2 Quarter
 of Section 30, Township 21 South, Range 15 W,
 in Pawnee County, Kansas, 2,860 feet North 5,110 feet West of Southeast corner of section.
 Authorized Rate 1,115 gpm Authorized Quantity 240 AF Depth of well 61 (feet)
(DWR use only: Computer ID No. 2 GPS N/A feet North N/A feet West)
 This point will not be changed This point will be changed as follows:
Proposed point of diversion: (Complete only if change is requested)
 One in the --- Quarter of the --- Quarter of the --- Quarter
 of Section ---, Township --- South, Range --- (E/W),
 in --- County, Kansas, --- feet North --- feet West of Southeast corner of section.
 Proposed Rate --- Proposed Quantity --- Proposed well depth (feet) ---
 This point is: Additional Well Geo Center List other water rights that will use this point none

7. Why do you need a new point of diversion? N/A

8. If a well, is the test hole log attached? Yes No

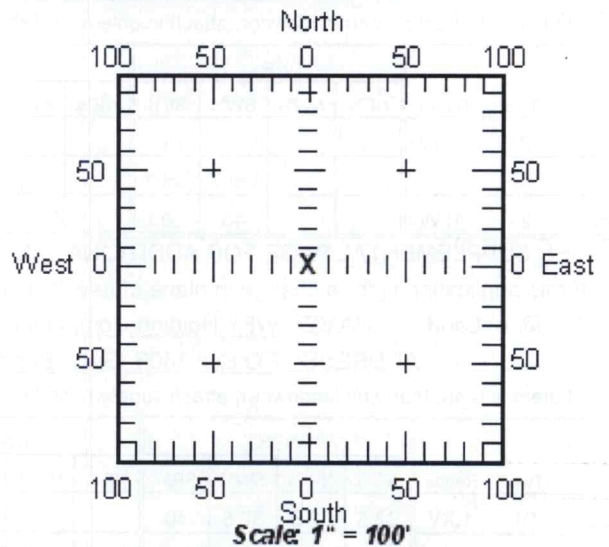
9. When do you propose to complete the new point of diversion?
N/A

10. If the point of diversion is a well:
 (a) What are you going to do with the old well?
N/A
 (b) When will this be done? N/A

11. Groundwater Management District recommendation attached? Yes No

12. Assisted by EKF/SFFO

13a. If the proposed point of diversion will be relocated within 100 feet of the existing point of diversion, indicate its location on the diagram below in relation to the existing point of diversion. (PLEASE NOTE: The "X" in center of diagram below represents presently authorized point of diversion.)



13b. If the proposed point of diversion will be relocated more than 100 feet but within 2640 feet from the existing point of diversion, attach a topographic map or aerial photograph. For groundwater sources, show all wells (including domestic) within one-half mile of the proposed point of diversion and the names and mailing addresses of the owners. For surface water sources, show the names and addresses of the landowner(s) one-half mile downstream and one-half mile upstream from your property lines.

RECEIVED

DEC 01 2016

APPLICATION FOR APPROVAL TO CHANGE
THE PLACE OF USE AND/OR POINT OF DIVERSION
SUPPLEMENTAL SHEET
FILE NO. 24212
MAKE ADDITIONAL COPIES AS NECESSARY

3. *Continued:* The presently authorized place of use is:

Owner of Land ---- NAME: _____
ADDRESS: _____

Sec.	Twp.	Range	NE¼				NW¼				SW¼				SE¼				TOTAL ACRES		
			NE¼	NW¼	SW¼	SE¼	NE¼	NW¼	SW¼	SE¼	NE¼	NW¼	SW¼	SE¼	NE¼	NW¼	SW¼	SE¼			

Owner of Land ---- NAME: _____
ADDRESS: _____

Sec.	Twp.	Range	NE¼				NW¼				SW¼				SE¼				TOTAL ACRES		
			NE¼	NW¼	SW¼	SE¼	NE¼	NW¼	SW¼	SE¼	NE¼	NW¼	SW¼	SE¼	NE¼	NW¼	SW¼	SE¼			

4. *Continued:* If this application is for a change in place of use, it is proposed that the place of use be changed to:

Owner of Land ---- NAME: WFY Holding Company Inc
ADDRESS: PO Box 1506, Great Bend KS 67530

Sec.	Twp.	Range	NE¼				NW¼				SW¼				SE¼				TOTAL ACRES		
			NE¼	NW¼	SW¼	SE¼	NE¼	NW¼	SW¼	SE¼	NE¼	NW¼	SW¼	SE¼	NE¼	NW¼	SW¼	SE¼			
36	21	16W	0.5	18.5			18	0.5													37.5
				Lot 1			Lot 2	Lot 3													
36	21	16W		7.8			16.8	9													33.6

Owner of Land ---- NAME: WFY Holding Company Inc
ADDRESS: PO Box 1506, Great Bend KS 67530

Sec.	Twp.	Range	NE¼				NW¼				SW¼				SE¼				TOTAL ACRES			
			NE¼	NW¼	SW¼	SE¼	NE¼	NW¼	SW¼	SE¼	NE¼	NW¼	SW¼	SE¼	NE¼	NW¼	SW¼	SE¼				
30	21	15W	6			8.5	35			40			2.5								92	
			Lot 8	Lot 8	Lot 7	Lot 7		Lot 1	Lot 2				Lot 5	Lot 3	Lot 4	Lot 5				Lot 6		
30	21	15W	18.5	30	37.3	9.2		25.5	34.51				35	34.59	20	3.5				6.5		254.6

RECEIVED

DEC 01 2016

14. If the proposed groundwater point of diversion is 300 or fewer feet from existing point of diversion, complete the following:
- (a) Does the undersigned represent all owners of the currently authorized place(s) of use identified in this application?
 Yes No (If no, all owners must sign this application.)
 - (b) Will the ownership interest of any owner of the currently authorized place(s) of use identified in this application be adversely affected if this application is approved as requested?
 Yes No (If yes, all owners must sign this application.)
 - (c) If this application is not approved expeditiously, will there be substantial damage to property, public health or safety?
 Yes No (If no, all owners must sign this application.)

If the application proposes a surface water change in point of diversion, a groundwater change in point of diversion greater than 300 feet, or a change in place of use, the application must be signed by all owners of the currently authorized place of use, or their duly authorized agent (attach notarized statement authorizing representation).

I hereby verify, being first duly sworn upon my oath or affirmation and under penalty of perjury, that I am of lawful age and the owner, the spouse of the owner, or a duly authorized agent of the owner(s) to make this application on their behalf, in regard to the water right(s) to which this application pertains. I further verify that the statements contained in this application are true, correct and complete.

Dated at Great Bend, Kansas, this 28th day of November, 2016.

<p><u>[Signature]</u> (Owner)</p> <p><u>LEE BORCK</u> (Please Print)</p> <p>_____ (Owner)</p> <p>_____ (Please Print)</p> <p>_____ (Owner)</p> <p>_____ (Please Print)</p>	<p>_____ (Spouse)</p> <p>_____ (Please Print)</p> <p>_____ (Spouse)</p> <p>_____ (Please Print)</p> <p>_____ (Spouse)</p> <p>_____ (Please Print)</p>
--	---

State of Kansas }
 County of Barton } SS

I hereby certify that the foregoing application was signed in my presence and sworn to before me this 28th day of November, 2016.

LISA FERGUSON
 Notary Public - State of Kansas
 My Appt. Expires 1/2019

[Signature]
 Notary Public

My Commission Expires _____

ONLY COMPLETE APPLICATIONS WILL BE PROCESSED. To be complete, all of the applicable portions of the application form must be completed with accurate information; maps, if necessary, must be included; signatures of all the appropriate owners' must be affixed to the application and notarized; and the appropriate fee must be paid.

FEE SCHEDULE

Each application to change the place of use or the point of diversion under this section shall be accompanied by the application fee set forth in the schedule below: Make checks payable to: **Kansas Department of Agriculture**

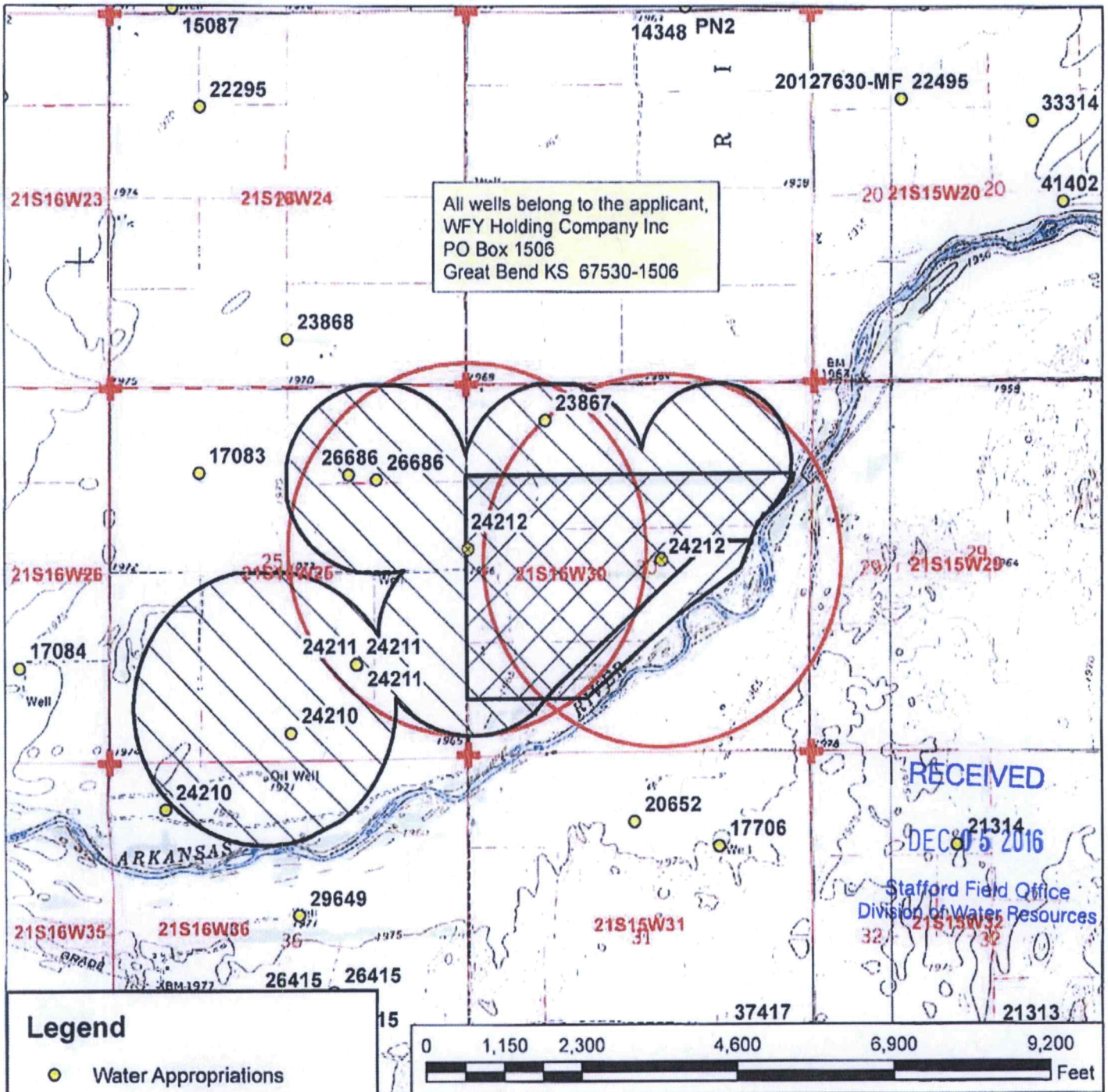
- (1) Application to change a point of diversion 300 feet or less \$100
- (2) Application to change a point of diversion more than 300 feet \$200
- (3) Application to change the place of use \$200

RECEIVED

DEC 01 2016

RECEIVED

DEC 01 2016
 File No. 24212



All wells belong to the applicant,
 WFY Holding Company Inc
 PO Box 1506
 Great Bend KS 67530-1506

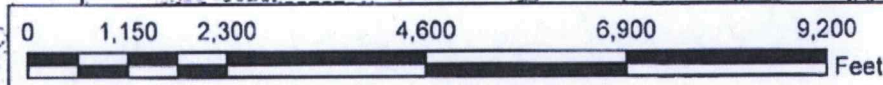
RECEIVED

DEC 05 2016

Stafford Field Office
 Division of Water Resources

Legend

- Water Appropriations
- ⊙ Authorized Point of Diversion
- ⊕ Section Corner
- Section Line
- Half Mile Circle
- Place of Use**
- ▨ Proposed
- ▩ Authorized



Water Right, File No. 24212

Change in Place of Use Application Map
 25 & 36-21S-16W and 30-21S-15W // Pawnee County

RECEIVED

DEC 01 2016

To the best of my knowledge, all of the water right wells within 1/2 mile of the authorized point(s) of diversion have been shown.

Signature *[Handwritten Signature]*