

NOTICE

This scan only represents the application as filed. The information contained herein meets the requirements of K.A.R. 5-3-1 or K.A.R. 5-5-1, and has been found acceptable for filing in the office of the Chief Engineer. The application should not be considered to be a complete application as per K.A.R. 5-3-1b or K.A.R. 5-5-2a.

THE STATE OF KANSAS



KANSAS DEPARTMENT OF AGRICULTURE
Jackie McClaskey, Secretary of Agriculture

DIVISION OF WATER RESOURCES
David W. Barfield, Chief Engineer

WATER RESOURCES RECEIVED

File Number 49,718 A
This item to be completed by the Division of Water Resources.

WATER RESOURCES RECEIVED

OCT 20 2016

1:00

KS DEPT OF AGRICULTURE

APPLICATION FOR PERMIT TO APPROPRIATE WATER FOR BENEFICIAL USE
Filing Fee Must Accompany the Application
(Please refer to Fee Schedule attached to this application form.)

JUL 1 2016

KS DEPT OF AGRICULTURE

UNACCEPTABLE PRIORITY

To the Chief Engineer of the Division of Water Resources, Kansas Department of Agriculture,
1320 Research Park Drive, Manhattan, Kansas 66502:

- Name of Applicant (Please Print): Kansas Dept of Wildlife Parks & Tourism
Address: 1020 S Kansas Ave Fl 2
City: Topeka State KS Zip Code 66612-1389
Telephone Number: () _____
- The source of water is: surface water in Blaze Fork Creek (Little Arkansas River)
(stream)
OR groundwater in _____
(drainage basin)

Certain streams in Kansas have minimum target flows established by law or may be subject to administration when water is released from storage for use by water assurance district members. If your application is subject to these regulations on the date we receive your application, you will be sent the appropriate form to complete and return to the Division of Water Resources.

- The maximum quantity of water desired is 2,250 acre-feet OR --- gallons per calendar year, to be diverted at a maximum rate of natural flows gallons per minute OR --- cubic feet per second.

Once your application has been assigned a priority, the requested maximum rate of diversion and maximum requested quantity of water under that priority number can **NOT** be increased. Please be certain your requested maximum rate of diversion and maximum quantity of water are appropriate and reasonable for your proposed project and are in agreement with the Division of Water Resources' requirements.

- The water is intended to be appropriated for (Check use intended):
 (a) Artificial Recharge (b) Irrigation (c) Recreational (d) Water Power
 (e) Industrial (f) Municipal (g) Stockwatering (h) Sediment Control
 (i) Domestic (j) Dewatering (k) Hydraulic Dredging (l) Fire Protection
 (m) Thermal Exchange (n) Contamination Remediation

YOU **MUST** COMPLETE AND ATTACH ADDITIONAL DIVISION OF WATER RESOURCES FORM(S) PROVIDING INFORMATION TO SUBSTANTIATE YOUR REQUEST FOR THE AMOUNT OF WATER FOR THE INTENDED USE REFERENCED ABOVE.

For Office Use Only:		F.O. <u>2</u> GMD <u>2</u>	Meets K.A.R. 5-3-1 (YES/NO) Use <u>REC</u>	Source <u>G/S</u> County <u>MP</u>	By <u>AJW</u>	Date <u>10/27/16</u>
Code <u>2E3</u>	Fee \$ <u>360</u>	TR # <u>1737</u>	Receipt Date <u>10/27/16</u>	Check # <u>Ennand</u>		

AA 001951811

10/27/2016 CLM

5. The location of the proposed wells, pump sites or other works for diversion of water is:

Note: For the application to be accepted, the point of diversion location must be described to at least a 10 acre tract, unless you specifically request a 60 day period of time in which to locate the site within a specifically described, minimal legal quarter section of land.

- (A) One in the NW quarter of the NW quarter of the NW quarter of Section 22, more particularly described as being near a point 5,198 feet North and 5,054 feet West of the Southeast corner of said section, in Township 19 South, Range 4 West, McPherson County, Kansas.
- (B) One in the _____ quarter of the _____ quarter of the _____ quarter of Section _____, more particularly described as being near a point _____ feet North and _____ feet West of the Southeast corner of said section, in Township _____ South, Range _____ East/West (circle one), _____ County, Kansas.
- (C) One in the _____ quarter of the _____ quarter of the _____ quarter of Section _____, more particularly described as being near a point _____ feet North and _____ feet West of the Southeast corner of said section, in Township _____ South, Range _____ East/West (circle one), _____ County, Kansas.
- (D) One in the _____ quarter of the _____ quarter of the _____ quarter of Section _____, more particularly described as being near a point _____ feet North and _____ feet West of the Southeast corner of said section, in Township _____ South, Range _____ East/West (circle one), _____ County, Kansas.

If the source of supply is groundwater, a separate application shall be filed for each proposed well or battery of wells, except that a single application may include up to four wells within a circle with a quarter (1/4) mile radius in the same local source of supply which do not exceed a maximum diversion rate of 20 gallons per minute per well.

A battery of wells is defined as two or more wells connected to a common pump by a manifold; or not more than four wells in the same local source of supply within a 300 foot radius circle which are being operated by pumps not to exceed a total maximum diversion rate of 800 gallons per minute and which supply water to a common distribution system.

6. The owner of the point of diversion, if other than the applicant is (please print):

Applicant _____
 (name, address and telephone number)

(name, address and telephone number)

You must provide evidence of legal access to, or control of, the point of diversion from the landowner or the landowner's authorized representative. Provide a copy of a recorded deed, lease, easement or other document with this application. In lieu thereof, you may sign the following sworn statement:

I have legal access to, or control of, the point of diversion described in this application from the landowner or the landowner's authorized representative. I declare under penalty of perjury that the foregoing is true and correct.

Executed on 30 JUNE, 2016. _____
 Applicant's Signature

The applicant must provide the required information or signature irrespective of whether they are the landowner. Failure to complete this portion of the application will cause it to be unacceptable for filing and the application will be returned to the applicant.

7. The proposed project for diversion of water will consist of a marsh complex
 (number of wells, pumps or dams, etc.) _____
 and (will be) completed (by) upon approval
 (Month/Day/Year - each was or will be completed)

8. The first actual application of water for the proposed beneficial use was or is estimated to be upon approval.
 (Mo/Day/Year)

**WATER RESOURCES
 RECEIVED**

OCT 20 2016

KS DEPT OF AGRICULTURE

**WATER RESOURCES
 RECEIVED**

**UNACCEPTABLE FOR PRIORITY
 JUL 15 2016**

KS DEPT OF AGRICULTURE

9. Will pesticide, fertilizer, or other foreign substance be injected into the water pumped from the diversion works?
 Yes No If "yes", a check valve shall be required.

All chemigation safety requirements must be met including a chemigation permit and reporting requirements.

10. If you are planning to impound water, please contact the Division of Water Resources for assistance, prior to submitting the application. Please attach a reservoir area capacity table and inform us of the total acres of surface drainage area above the reservoir.

Have you also made an application for a permit for construction of this dam and reservoir with the Division of Water Resources? Yes No

- If yes, show the Water Structures permit number here numerous
- If no, explain here why a Water Structures permit is not required _____

11. The application must be supplemented by a U.S.G.S. topographic map, aerial photograph or a detailed plat showing the following information. On the topographic map, aerial photograph, or plat, identify the center of the section, the section lines or the section corners and show the appropriate section, township and range numbers. Also, please show the following information:

- (a) The location of the proposed point(s) of diversion (wells, stream-bank installations, dams, or other diversion works) should be plotted as described in Paragraph No. 5 of the application, showing the North-South distance and the East-West distance from a section line or southeast corner of section.
- (b) If the application is for groundwater, please show the location of any existing water wells of any kind within 1/2 mile of the proposed well or wells. Identify each existing well as to its use and furnish the name and mailing address of the property owner or owners. If there are no wells within 1/2 mile, please advise us.
- (c) If the application is for surface water, the names and addresses of the landowner(s) 1/2 mile downstream and 1/2 mile upstream from your property lines must be shown.
- (d) The location of the proposed place of use should be shown by crosshatching on the topographic map, aerial photograph or plat.
- (e) Show the location of the pipelines, canals, reservoirs or other facilities for conveying water from the point of diversion to the place of use.

A 7.5 minute U.S.G.S. topographic map may be obtained by providing the section, township and range numbers to: Kansas Geological Survey, 1930 Constant, Campus West, University of Kansas, Lawrence, Kansas 66047.

12. List any application, appropriation of water, water right, or vested right file number that covers the same diversion points or any of the same place of use described in this application. Also list any other recent modifications made to existing permits or water rights in conjunction with the filing of this application.

Surface water: 40969 (passive) // A reduction request has been submitted on several other passive and active that will go into effect if this permit is approved. The requests will remove some partial overlaps.

Ground water: 16697 (change pending from IRR & REC to all REC, will be a partial overalp), 17913 (IRR)

WATER RESOURCES
RECEIVED

OCT 20 2016

KS DEPT OF AGRICULTURE

WATER RESOURCES
RECEIVED

UNACCEPTABLE FOR PRIORITY
JUL 18 2016

KS DEPT OF AGRICULTURE

13. Furnish the following well information if the proposed appropriation is for the use of groundwater. If the well has not been completed, give information obtained from test holes, if available.

Information below is from: Test holes Well as completed Drillers log attached

Well location as shown in paragraph No.	(A)	(B)	(C)	(D)
Date Drilled	<u>N/A</u>	<u>Surface</u>	<u>Water</u>	_____
Total depth of well	_____	_____	_____	_____
Depth to water bearing formation	_____	_____	_____	_____
Depth to static water level	_____	_____	_____	_____
Depth to bottom of pump intake pipe	_____	_____	_____	_____

14. The relationship of the applicant to the proposed place where the water will be used is that of

Owner
(owner, tenant, agent or otherwise)


15. The owner(s) of the property where the water is used, if other than the applicant, is (please print):

Applicant
(name, address and telephone number)

(name, address and telephone number)

16. The undersigned states that the information set forth above is true to the best of his/her knowledge and that this application is submitted in good faith.

Dated at Inman, Kansas, this 30th day of June, 2016.
(month) (year)



(Applicant Signature)

By _____
(Agent or Officer Signature)

(Agent or Officer - Please Print)

Assisted by EKF SFFO/ESII Date: 4/13/16
(office/title)

WATER RESOURCES RECEIVED
OCT 20 2016
KS DEPT OF AGRICULTURE

WATER RESOURCES RECEIVED
UNACCEPTABLE FOR PRIORITY
OCT 18 2016
KS DEPT OF AGRICULTURE

FEE SCHEDULE

- The fee for an application for a permit to appropriate water for beneficial use, except for domestic use, shall be (see paragraph No. 2 below if requesting storage):

ACRE-FEET	FEE
0-100	\$200.00
101-320	\$300.00
More than 320	\$300.00 plus \$20.00 for each additional 100 acre-feet or any part thereof.

- The fee for an application in which storage is requested, except for domestic use, shall be:

ACRE-FEET	FEE
0-250	\$200.00
More than 250	\$200.00 plus \$20.00 for each additional 250 acre-feet of storage or any part thereof.

Note: If an application requests both direct use *and* storage, the fee charged shall be as determined under No. 1 or No. 2 above, whichever is greater, but not both fees.

- The fee for an application for a permit to appropriate water for water power or dewatering purposes shall be \$100.00 plus \$200.00 for each 100 cubic feet per second, or part thereof, of the diversion rate requested.

Note: The applicant shall notify the Chief Engineer and pay the statutorily required field inspection fee of \$400.00 when construction of the works for diversion has been completed, except that for applications filed on or after July 1, 2009, for works constructed for sediment control use and for evaporation from a groundwater pit for industrial use shall be accompanied by a field inspection fee of \$200.00.

MAKE CHECKS PAYABLE TO THE KANSAS DEPARTMENT OF AGRICULTURE

ATTENTION

A Water Conservation Plan may be required per K.S.A. 82a-733. A statement that your application for permit to appropriate water may be subject to the minimum desirable streamflow requirements per K.S.A. 82a-703a, b, and c may also be required from you. After the Division of Water Resources has had the opportunity to review your application, you will be notified whether or not you will need to submit a Water Conservation Plan. You also may be required to install a water flow meter or water stage measuring device on your diversion works prior to diverting water. There may be other special conditions or Groundwater Management District regulations that you will need to comply with if this application is approved.

CONVERSION FACTORS

1 acre-foot equals 325,851 gallons

1 million gallons equal 3.07 acre-feet

WATER RESOURCES
RECEIVED

OCT 20 2016

KS DEPT OF AGRICULTURE

WATER RESOURCES
RECEIVED

UNACCEPTABLE FOR PRIORITY

KS DEPT OF AGRICULTURE

RECREATIONAL USE SUPPLEMENTAL SHEET

File No. 49718 A

Name of Applicant (Please Print): KDWP&T

1. Please indicate type of recreational use (boating, fishing, swimming, etc.): Habitat for wildlife viewing and hunting in a portion of the McPherson Wetlands - Big Basin / Kubin Marsh Complex.

2. Please summarize how the water will be used and justify the quantity of water requested: Water will be used to maintain a historic wetland complex for use by migratory waterfowl and other wildlife. Water will be controlled by numerous water structures, which have or will have the appropriate structures permits. The wetlands will hold water year-round except as needed to control vegetation. This permit is for wetlands north of Moccasin Road.

3. Please complete the following table showing estimated future water requirements:

ESTIMATED FUTURE WATER DIVERTED/STORED

NEXT 5 YEARS	WATER TO BE DIVERTED (ACRE-FEET OR GALLONS)
Year 1	510
Year 2	865
Year 3	1,200
Year 4	1,800
Year 5	2,250

UNACCEPTABLE FOR PRIORITY
 WATER RESOURCES RECEIVED
 JUL 18 2016
 KS DEPT OF AGRICULTURE

Please attach any additional information, tables, or curves showing past, present and estimated future water requirements to substantiate the amount of water requested.

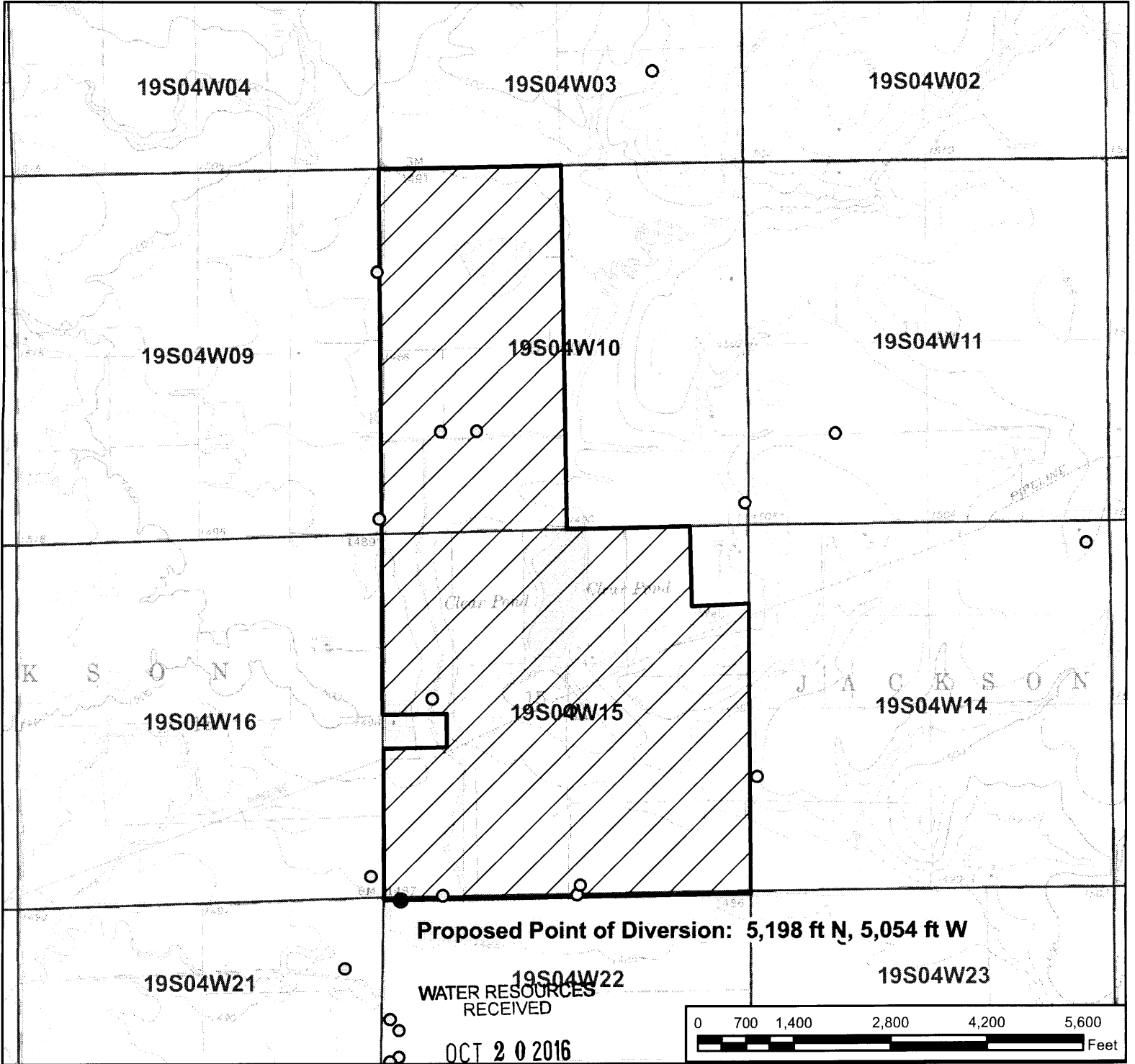
4. Please designate the legal description of the location where the water is to be used by providing the fractional part of the Section, Township and Range.

This application is for a MARSH permit. There will be up to 560 acres of marshes developed within the boundaries of KDWP&T land located in the E1/2 10-19-4W and within Section 15-19-4W, McPherson County.

You may attach any additional information you believe will assist in informing the Division of the need for your request.

WATER RESOURCES RECEIVED

OCT 20 2016



Legend

- Water Appropriations
- Proposed Point of Diversion
- ⊕ Section Corner
- ▨ Proposed Place of Use
- ▭ Section Lines

Water Appropriation, File No. _____
MARSH Application
Passive Surface Diversion

WATER RESOURCES RECEIVED
 JUL 18 2016
 UNACCEPTABLE FOR PRIORITY
 KS DEPT OF AGRICULTURE

The applicant owns all of the land 1/2 mile upstream and downstream of the proposed point of diversion.

EKF-DWR 6/17/16

[Handwritten Signature] 30 JUNE 2016

30 June 2016

(Date)

Kansas Department of Agriculture
Division of Water Resources
David W. Barfield, Chief Engineer
1320 Research Park Drive
Manhattan, Kansas 66502

Re: Application File No. 49,718 A

Minimum Desirable Streamflow

Dear Sir:

I understand that a Minimum Desirable Streamflow requirement has been established by the legislature for the source of supply to which the above referenced application applies.

I understand that diversion of water pursuant to this application will be subject to regulation any time Minimum Desirable Streamflow requirements are not being met.

I also understand that if this application is approved, there could be times, as determined by the Division of Water Resources, when I would not be allowed to divert water. I realize that this could affect the economics of my decision to appropriate water.

I am aware of the above factors, and with the knowledge thereof, request that the Division of Water Resources proceed with processing and approval, if possible, of the above referenced application.

Signature of Applicant

Jason K. Black


(Print Applicant's Name)

State of Kansas)
County of McPherson) ss

I hereby certify that the foregoing instrument was signed in my presence and sworn to before me this 30 day of June, 2016.

Notary Public

My Commission Expires: 1-25-18



WATER RESOURCES RECEIVED

OCT 20 2016

WATER RESOURCES RECEIVED

JUL 18 2016

ACCEPTABLE FOR NOTARITY
KS DEPT OF AGRICULTURE

**MINIMUM DESIRABLE STREAMFLOW FORM TO BE USED WHEN
APPLICABLE WHEN FILING AN APPLICATION FOR PERMIT
TO APPROPRIATE WATER FOR BENEFICIAL USE**

The Kansas Legislature has established minimum desirable streamflows for the streams listed below. If your proposed diversion of water is going to be from one of these watercourses or adjacent alluvial aquifers, please complete the back side of this page and submit it along with your application for permit to appropriate water.

Arkansas River
Big Blue River
Chapman Creek
Chikaskia River
Cottonwood River
Delaware River
Little Arkansas River
Little Blue River
Marais des Cygnes River
Medicine Lodge River
Mill Creek (Wabaunsee Co. area)
Neosho River

Ninnescah River
North Fork Ninnescah River
Rattlesnake Creek
Republican River
Saline River
Smoky Hill River
Solomon River
South Fork Ninnescah
Spring River
Walnut River
Whitewater River

WATER RESOURCES
RECEIVED
JUL 18 2016
UNACCEPTABLE FORMED
KS DEPT OF AGRICULTURE



1320 Research Park Drive
Manhattan, Kansas 66502
Jackie McClaskey, Secretary

Phone: (785) 564-6700
Fax: (785) 564-6777
Email: ksag@kda.ks.gov
www.agriculture.ks.gov
Sam Brownback, Governor

October 26, 2016

KANSAS DEPT OF WILDLIFE PARKS & TOURISM
1020 S KANSAS AVE FL 2
TOPKEA KS 66612

FILE COPY

RE: Application
File No. 49718 A

Dear Sir or Madam:

Your application for permit to appropriate water in 22-19S-4w in McPherson County, was received and has been assigned the file number noted above.

As a matter of record, the Division of Water Resources has on hand a large number of applications awaiting processing. Therefore to be fair to all concerned, and so that we can process those applications on hand in the order they were received, we intend to concentrate on the backlog of applications until the issue is resolved. Once review of your application has begun, we will contact you, if additional information is required.

In accordance with the provisions of the Kansas Water Appropriation Act, a portion of which is included below, the use of water as proposed prior to approval of the application is unlawful. Once approved, compliance with the terms, conditions and limitations of the permit is necessary. Conservation of the water resources of Kansas is required.

Section 82a-728 of the Kansas Water Appropriation Act, provides (a) except for the appropriation of water for the purpose of domestic use, . . . it shall be unlawful for any person to appropriate or threaten to appropriate water from any source without first applying for and obtaining a permit to appropriate water in accordance with the provisions of the Water Appropriation Act or for any person to violate any condition of a vested right, appropriation right or an approved application for a permit to appropriate water for beneficial use.

(b) (1) The violation of any provision of this section by any person is a class C misdemeanor . . .

A class C misdemeanor is punishable by a fine not to exceed \$500 and/or a term of confinement not to exceed one month in the county jail. Each day that the violation occurs constitutes a separate offense.

If you have any questions, please contact me at (785) 564-6645. If you wish to discuss a specific file, please have the file number ready so that we may help you more efficiently.

Sincerely,

Brent A Turney, P.G.
Change Application Unit Supervisor
Water Appropriation Program

BAT: dlw
pc: STAFFORD Field Office
GMD 2