

# CHECK SHEET Short Change

(To be completed and attached to each application)

File No. 39,175

Field Office No. 2

GMD No. \_\_\_\_\_

1. **Plugging agreement obtained for GMD?** Yes  No  Non Applicable

2. **Is Landowner correct as currently shown in WRIS?** Yes  No  **Address Change?** NO  
If applicable, list Place of Use Overlap File Nos. none

3. **Is Water Use Correspondent correct as currently shown in WRIS?** Yes  No  **Address Change?** NO  
Name of Former WUC -- \_\_\_\_\_ Name of New WUC -- \_\_\_\_\_

4. a. **Point of diversion computer ID No(s).** 1 **for point(s) being changed.**

b. **Show feet distances from the** SE **corner of the section for the new point(s) of diversion:**

Action	PDIV ID	Geo Ctr?	Sec	Twp	Rng	'N	'W	County	Qualifiers
ENT		N/A	24	28S	2W	51	3,380	Sedgwick	SW SE SW
DEL	38935	N/A							

c. **If multiple points of diversion exist and rates and quantities are individually assigned, show:**

Old PDIV ID	Authorized Rate	Additional Rate	Authorized Quantity	Additional Quantity
_____	_____ gpm/cfs	_____ gpm/cfs	_____ af/mgy	_____ af/mgy
_____	_____ gpm/cfs	_____ gpm/cfs	_____ af/mgy	_____ af/mgy
_____	_____ gpm/cfs	_____ gpm/cfs	_____ af/mgy	_____ af/mgy

d. **Name of Drainage Basin** Ninnescah River **Is this correctly shown in WRIS?**  Yes  No

e. **Formation Name & No.** Terrace (115) **Special Use Area** none

5. **Distances from the previous/original p/d:** \_\_\_\_\_ 0 \_\_\_\_\_ ' N / S \_\_\_\_\_ 30 \_\_\_\_\_ ' E

**6. WATER RIGHT ACTION TRAIL COMMENTS**

7/11/17 Change Application Received (date accepted for priority)  
7/11/17 Change Approved  
 Notice and Proof by 12/31/17  
 \_\_\_\_\_ / \_\_\_\_\_ / \_\_\_\_\_ Completion Requirement Removed (Change No. C \_\_\_\_\_)

**7. METER ACTION TRAIL COMMENTS**

7/11/17 DWR Meter Required by 12/31/17  
 \_\_\_\_\_ / \_\_\_\_\_ / \_\_\_\_\_ Anti-Reverse Meter Required by \_\_\_\_\_ / \_\_\_\_\_ / \_\_\_\_\_  
 \_\_\_\_\_ / \_\_\_\_\_ / \_\_\_\_\_ Meter Seal Required by \_\_\_\_\_ / \_\_\_\_\_ / \_\_\_\_\_

8. Base Acres -- \_\_\_\_\_ Year -- \_\_\_\_\_ Minimum Reasonable Quantity -- \_\_\_\_\_  
 Date Created 7/11/17 by **CRC-SFFO**  
 Date Entered \_\_\_\_\_ by \_\_\_\_\_

**CHECK SHEET ATTACHMENT**

File Number 39,175

9. Changes to the place of use will be:

Action	Owner Person ID	Place Use ID #	Sec.	Twp.	Range		NE¼				NW¼				SW¼				SE¼				TOTAL ACRES
							NE¼	NW¼	SW¼	SE¼	NE¼	NW¼	SW¼	SE¼	NE¼	NW¼	SW¼	SE¼	NE¼	NW¼	SW¼	SE¼	
MOD	40142	20698	25	28S	2W	Acres Authorized																	
						New Acres																	
						Acres Authorized																	
						New Acres																	
						Acres Authorized																	
						New Acres																	
						Acres Authorized																	
						New Acres																	

**Names and Address:**

1. Person ID # <u>35171</u> William Dennis Woods Trust 5201 S 119 <sup>th</sup> ST W Clearwater, KS 67026-9014	2. Person ID # _____ _____ _____ _____	3. Person ID # _____ _____ _____ _____
---	---	---

**GENERAL INSTRUCTIONS**

1. Give to Applicant:
  - a. Original application/approval
  - b. Original receipt (one for each application)
  - c. Information packet containing:
    - Notice and Proof form
    - Water Meter Specifications
    - Acceptable Meter list
    - Water level measurement tube specifications
    - Check Valve specifications
    - Pink Sheet - K.S.A. 82a-728 letter
    - Form stating to record in Register of Deeds Office (OPTIONAL AS NEEDED)

2. Send to headquarters:
  - a. Good, **scannable** copy of application and/or approval and this check sheet
  - b. Original check and copy of receipt
  - c. Test hole log
  - d. GMD recommendation, if any
  - e. Map or aerial photograph, if any
3. Send to KDHE: Letter (KDHE.LT) advising of location of abandoned well.

4. Date stamp received and approved.
5. Complete ownership and WUC change information.

**ADDITIONAL PHOTOCOPIES**

HQ \_\_\_\_\_

Driller's Copy \_\_\_\_\_

SFFO \_\_\_\_\_

\_\_\_\_\_

\_\_\_\_\_

\_\_\_\_\_

\_\_\_\_\_

CONDITIONS

1. Insert notice and proof date.
2. Type or print applicant's/owner's name on line.
3. Complete notary statement.



Submit completed application to:  
 Kansas Department of Agriculture  
 Division of Water Resources  
 Field Office for your area.  
 Call for address:  
 Topeka -- (785) 296-5733  
 Stafford -- (620) 234-5311  
 Stockton -- (785) 425-6787  
 Garden City -- (620) 276-2901  
<http://agriculture.ks.gov/dwr>

**DWR FIELD OFFICE  
 APPLICATION FOR APPROVAL  
 TO CHANGE THE PLACE OF  
 USE AND/OR THE  
 POINT OF DIVERSION**



**WATER METER REQUIRED**

**STATE OF KANSAS**

Filing Fee Must Accompany the Application, K.S.A. 82a-708b(b), as amended.  
 Fee Schedule is on the third page of this application form.

Paragraph Nos. 1, 2, 3 & 5 must be completed. Complete all other applicable portions. If change in point of diversion is greater than 100 feet, or if place of use will be changed, include a topographic map or detailed plat showing the authorized and proposed point(s) of diversion and/or place of use.

File No. 39,175

Division of Water Resources  
 Stafford Field Office  
 RECEIVED  
 JUL 11 2017  
 1:18am

1. Application is hereby made for approval of the Chief Engineer to change the (check one or both):

Place of Use       Point of Diversion

under the water right which is the subject of this application in accordance with the conditions described below.

The source of supply is:       Groundwater       Surface water

2. Name and address of Applicant: Kris Noland

12624 W 95th ST South, Clearwater, KS 67026

Phone Number: (316)619-5427      Email address: --

Name and address of Water Use Correspondent: Kris E & Sue C Noland Trust

12624 W 95th ST South, Clearwater, KS 67026

Phone Number: (316)619-5427      Email address: --

3. The presently authorized place of use is:

Owner of Land ---- NAME: William Dennis Woods Trust

ADDRESS: 5201 S 119th ST W, Clearwater, KS 67026-9014

(If there is more than one landowner, attach supplemental sheets as necessary.)

Sec.	Twp.	Range	NE¼				NW¼				SW¼				SE¼				TOTAL ACRES
			NE¼	NW¼	SW¼	SE¼	NE¼	NW¼	SW¼	SE¼	NE¼	NW¼	SW¼	SE¼	NE¼	NW¼	SW¼	SE¼	
24	28S	2W									6.5	6.5	27	32.5					72.5

4. If this application is for a change in place of use, it is proposed that the place of use be changed to:

Owner of Land ---- NAME: NO CHANGE

ADDRESS: \_\_\_\_\_

(If there is more than one landowner, attach supplemental sheets as necessary.)

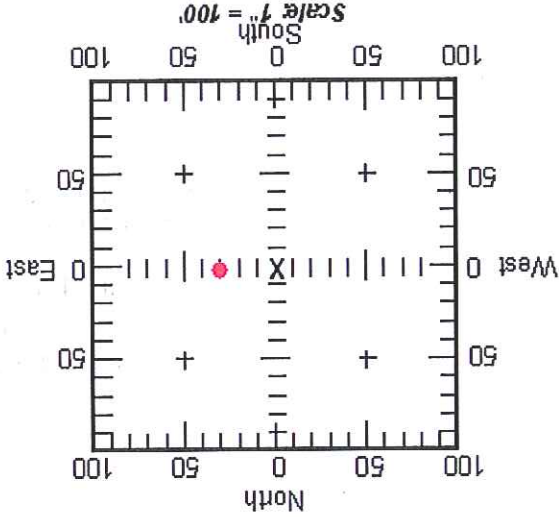
Sec.	Twp.	Range	NE¼				NW¼				SW¼				SE¼				TOTAL ACRES
			NE¼	NW¼	SW¼	SE¼	NE¼	NW¼	SW¼	SE¼	NE¼	NW¼	SW¼	SE¼	NE¼	NW¼	SW¼	SE¼	

For Office Use Only: Code \_\_\_\_\_ Fee \$ 100- TR # \_\_\_\_\_ Receipt Date \_\_\_\_\_ Check # 5088

JUL 1 2017

RECEIVED

13b. If the proposed point of diversion will be relocated more than 100 feet but within 2640 feet from the existing point of diversion, attach a topographic map or aerial photograph. For groundwater sources, show all wells (including domestic) within one-half mile of the proposed point of diversion and the names and mailing addresses of the owners. For surface water sources, show the names and addresses of the landowner(s) one-half mile downstream and one-half mile upstream from your property lines.



13a. If the proposed point of diversion will be relocated within 100 feet of the existing point of diversion, indicate its location on the diagram below in relation to the existing point of diversion. (PLEASE NOTE: The "X" in center of diagram below represents presently authorized point of diversion.)

Presently authorized point of diversion:

One in the \_\_\_\_\_ Quarter of the \_\_\_\_\_ Township, \_\_\_\_\_ County, Kansas, \_\_\_\_\_ feet North \_\_\_\_\_ feet West of Southeast corner of section. \_\_\_\_\_ of Section \_\_\_\_\_ (EM), \_\_\_\_\_

Authorized Rate \_\_\_\_\_ Authorized Quantity \_\_\_\_\_ Depth of well \_\_\_\_\_ (feet)

(DWR use only: Computer ID No. \_\_\_\_\_ GPS \_\_\_\_\_ feet North \_\_\_\_\_ feet West)

Proposed point of diversion: (Complete only if change is requested)

One in the \_\_\_\_\_ Quarter of the \_\_\_\_\_ Township, \_\_\_\_\_ County, Kansas, \_\_\_\_\_ feet North \_\_\_\_\_ feet West of Southeast corner of section. \_\_\_\_\_ of Section \_\_\_\_\_ (EM), \_\_\_\_\_

Proposed Rate \_\_\_\_\_ Proposed Quantity \_\_\_\_\_ Proposed well depth (feet) \_\_\_\_\_

This point is:  Additional Well  Geo Center List other water rights that will use this point \_\_\_\_\_

Presently authorized point of diversion:

One in the SW Quarter of the SE Township, Sedgwick County, Kansas, 30 feet North 3,450 feet West of Southeast corner of section. 24 of Section 28 (W), 2

Authorized Rate 575 GPM Authorized Quantity 100 acre-feet Depth of well 135 (feet)

(DWR use only: Computer ID No. 1 GPS 51 feet North 3,410 feet West)

Proposed point of diversion: (Complete only if change is requested)

One in the SW Quarter of the SE Township, Sedgwick County, Kansas, 51 feet North 3,380 feet West of Southeast corner of section. 24 of Section 28 (W), 2

Proposed Rate no change Proposed Quantity no change Proposed well depth (feet) 135

This point is:  This point will not be changed  This point will be changed as follows: \_\_\_\_\_

7. Why do you need a new point of diversion? old well has failed \_\_\_\_\_
8. If a well, is the test hole log attached?  Yes  No \_\_\_\_\_
9. When do you propose to complete the new point of diversion? \_\_\_\_\_
10. If the point of diversion is a well: \_\_\_\_\_
- (a) What are you going to do with the old well? \_\_\_\_\_
- (b) When will this be done? when new well is complete \_\_\_\_\_ plug it \_\_\_\_\_
11. Groundwater Management District recommendation attached?  Yes  No \_\_\_\_\_
12. Assisted by GRC-SFFO \_\_\_\_\_



14. If the proposed groundwater point of diversion is 300 or fewer feet from existing point of diversion, complete the following:

- (a) Does the undersigned represent all owners of the currently authorized place(s) of use identified in this application?  
 Yes     No    (If no, all owners must sign this application.)
- (b) Will the ownership interest of any owner of the currently authorized place(s) of use identified in this application be adversely affected if this application is approved as requested?  
 Yes     No    (If yes, all owners must sign this application.)
- (c) If this application is not approved expeditiously, will there be substantial damage to property, public health or safety?  
 Yes     No    (If no, all owners must sign this application.)

If the application proposes a surface water change in point of diversion, a groundwater change in point of diversion greater than 300 feet, or a change in place of use, the application must be signed by all owners of the currently authorized place of use, or their duly authorized agent (attach notarized statement authorizing representation).


I hereby verify, being first duly sworn upon my oath or affirmation and under penalty of perjury, that I am of lawful age and the owner, the spouse of the owner, or a duly authorized agent of the owner(s) to make this application on their behalf, in regard to the water right(s) to which this application pertains. I further verify that the statements contained in this application are true, correct and complete.

Dated at Stafford, Kansas, this 11th day of July, 2017.

<u>[Signature]</u> (Owner)	_____	(Spouse)
<u>Bris E. Noland</u> (Please Print)	_____	(Please Print)
_____	_____	(Spouse)
_____	_____	(Please Print)
_____	_____	(Spouse)
_____	_____	(Please Print)

State of Kansas }  
County of Stafford } SS

I hereby certify that the foregoing application was signed in my presence and sworn to before me this 11th day of July, 2017.

My Commission Expires 

[Signature]  
Notary Public

**ONLY COMPLETE APPLICATIONS WILL BE PROCESSED.** To be complete, all of the applicable portions of the application form must be completed with accurate information; maps, if necessary, must be included; signatures of all the appropriate owners' must be affixed to the application and notarized; and the appropriate fee must be paid.

**FEE SCHEDULE**

Each application to change the place of use or the point of diversion under this section shall be accompanied by the application fee set forth in the schedule below: Make checks payable to: **Kansas Department of Agriculture**

- (1) Application to change a point of diversion 300 feet or less ..... \$100
- (2) Application to change a point of diversion more than 300 feet ..... \$200
- (3) Application to change the place of use ..... \$200

RECEIVED

JUL 11 2017

Stafford Field Office  
Division of Water Resources



**SUMMARY ORDER APPROVING APPLICATION FOR CHANGE AND IMPOSING CONDITIONS**

This Summary Order is issued under authority of K.S.A. 82a-708b, as amended, and K.A.R. 5-14-3 and other applicable provisions of the Kansas Water Appropriation Law, K.S.A. 82a-701 et. seq., and rules and regulations promulgated thereunder, K.A.R. 5-1-1 et. seq. With the exception of those conditions expressly contained herein, this Summary Order does not change the terms, conditions and limitations of File No. 39,175.

1. A change application was received on July 11, 2017 requesting that the place of use and / or point of diversion authorized under the above-referenced file number be changed as described in the application.

2. On and after the effective date of this summary order, the authorized place(s) of use shall be located substantially as shown on the topographic map accompanying the application to change the place of use.  Applicable  Not Applicable

3. The change in point of diversion shall not impair existing rights and shall be limited to the same source or sources of water as previously authorized. The point of diversion authorized by this summary order shall be located within a 50 foot radius of the authorized point(s) of diversion.  Applicable  Not Applicable

4. The point(s) of diversion authorized herein shall not actually be located more than 80 feet from the previously authorized point(s) of diversion.  Applicable  Not Applicable

5. As required by K.A.R. 5-3-5d, if the works for diversion is a well with a diversion rate of 100 gallons per minute or more, a tube or other device suitable for making water level measurements shall be installed, operated and maintained in accordance with K.A.R. 5-6-13.  Applicable  Not Applicable

6. The owner of the authorized place(s) of use shall properly install an acceptable water flow meter on or before December 31, 2017, or before the first use of water, whichever occurs first. The water flow meter shall be installed, operated and maintained in accordance with K.A.R. 5-1-4 through 5-1-12. As required by K.S.A. 82a-732, as amended, and K.A.R. 5-3-5e, the owner shall maintain records and report the reading of the water flow meter and the total quantity of water diverted annually to the Chief Engineer by March 1 following the end of each calendar year.  Applicable  Not Applicable

7. Installation of the works for diversion of water shall be completed on or before December 31, 2017, or within any authorized extension of time. By March 1, 2018 the applicant shall notify the Chief Engineer that construction of the works for diversion has been completed, on the form provided by the Chief Engineer, as required by K.A.R. 5-8-4e.  Applicable  Not Applicable

8. The completed well log shall be submitted with the required notice.  Applicable  Not Applicable

9. All diversion works into which any type of chemical or other foreign substance will be injected into the water shall be equipped with an in-line, automatic, quick-closing check valve capable of preventing pollution of the source of the water supply. The check valve(s) shall be installed, operated and maintained in accordance with K.A.R. 5-3-5c.  Applicable  Not Applicable

10. Additional Conditions are attached.  Yes  No

11. In accordance with K.S.A. 82a-708a, as amended, and K.A.R. 5-5-14, all of the owners of the authorized place(s) of use of water appropriated under the above-referenced file number are responsible for compliance with its terms, conditions and limitations, as amended and/or supplemented by this Summary Order, and with applicable provisions of the Kansas Water Appropriation Law and the Rules and Regulations promulgated thereunder. Failure to comply with these provisions may result in civil penalties pursuant to K.S.A. 82a-737, as amended, and/or the suspension or revocation and dismissal of the water or appropriation right or any other enforcement actions authorized by law.

**Administrative Appeal and Effective Date of Order**

You have the right to a hearing in accordance with K.A.R. 5-14-3 before this Summary Order becomes final action of the Kansas Department of Agriculture. Any request for a hearing must be filed with the Chief Engineer, Division of Water Resources, Kansas Department of Agriculture, 1320 Research Park Drive, Topeka, Kansas 66502, within 15 days after the date shown on the Certificate of Service attached hereto. If a hearing is not requested in accordance with K.A.R. 5-14-3, this Summary Order will become effective on the 15<sup>th</sup> day after the date shown on the Certificate of Service.

*For Use by Register of Deeds*

**FOR OFFICE USE ONLY**  
**APPLICATION APPROVED AND**  
**SUMMARY ORDER ISSUED**

By: Carver E. Grant  
Duly Authorized Designee of the Chief Engineer

(Print Name): Carver E. Grant  
Division of Water Resources - Kansas Department of Agriculture  
Date of Issuance: 7/11/17  
State of Kansas )  
County of Stafford ) SS )  
Acknowledged before me on 7/11/17  
by Carver E. Grant  
Signature: \_\_\_\_\_  
My commission expires: \_\_\_\_\_

Notary Public  
JESSICA ENGELBRECHT  
My Appointment Expires August 11, 2017  
(Notary Seal)


RECEIVED

JUL 11 2017

## CERTIFICATE OF SERVICE

On this **11th** day of **July, 2017**, I hereby certify that the attached Application for Approval to Change the Point of Diversion for Water Right, File No. **39,175**, dated **July 11th, 2017** was hand delivered to the following:

Kris Noland

A handwritten signature in blue ink, appearing to read "Cameron F. Coats", is written over a horizontal dashed line.

Staff





Sedgwick County...  
working for you

# Property Information Report

**Owner Name:** WOODS WILLIAM DENNIS TRUST  
**PIN Number:** 00267886  
**AIN:** 087196240310000100  
**Geocode:** IL 00112

## Owner Address

**Owner Name:** WOODS WILLIAM DENNIS TRUST  
**Owner Address:** 5201 S 119TH ST W  
**Owner City:** CLEARWATER  
**Owner State:** KS  
**Owner ZIP:** 67026-9014

## Property Address

**Property Address:** null  
**Property City:** null  
**Property State:** KS  
**Property ZIP:** null

## Appraised Values

**Appraised Land Value:** \$50,730  
**Appraised Improvement Value:** \$0  
**Appraised Total Value:** \$50,730

## Assessed Values

**Assessed Land Value:** \$15,219  
**Assessed Improvement Value:** \$0  
**Assessed Total Value:** \$15,219

## Land Information

**Total Acres:** 143.77524  
**Total Square Feet:** 6,262,850  
**Zoning:** RURAL RESIDENTIAL  
**Sec-Twp-Range:** 24-T28S-R2W  
**Township:** Illinois

**Abbreviated Legal  
Description:**

SW1/4 EXC N 205 FT S 1802.86 FT E 204.3 FT THEREOF & EXC S 424.33  
FT W 1540 FT THEREOF & EXC RD. SEC 24-28-2W

## Improvement Information

**Year Built:** null  
**Year Last Sold:** null  
**Style:** null  
**Basement Type:** null  
**Arch Style Desc:** null  
**Neighborhood Code:** 712.4

**Living Unit:** null  
**Bedrooms:** null  
**Bathrooms:** null  
**Half Bath:** null

**Total Sq Ft:** null  
**Ground Floor Sq Ft:** null

## Election Information

**Precinct:** IL01  
**Polling Place:** Goddard Pathway Church  
 18800 W KELLOGG DR  
 GODDARD, KS 67052

**County Commissioner:** David Dennis  
**City Council:** null  
**Board of Education:** Jim McNiece  
**State Senate:** Dan Kerschen  
**State Rep:** John Whitmer

## Other Information

**Unified School District:** 264  
**Fire District:** Sedgwick County Fire District

**Tax Unit:** 11-01



# My Map

Owner: WOODS WILLIAM DENNIS TRUST  
Owner Mailing Address: 5201 S 119TH ST W  
Owner City: CLEARWATER  
Owner State: KS  
Owner ZIP: 67026-9014  
Legal Description: SW1/4 EXC N 205 FT S 1802.86 FT E 204.3 FT THEREOF & EXC S 424.33 FT W 1540 FT THEREOF & EXC RD. SEC 24-28-2W  
Neighborhood: 712.4  
LBCS Function: Farming / ranch land (no improvements)  
Class: A  
Land Value: 50730  
Improvement Value:  
Total Value: 50730  
Land Assessment Amount: 15219

Zoom to

200 m  
500 ft

55TH ST S

55TH ST S



Geographic Information Services

*Sedgwick County...*  
*working for you*

**Geographic Information Services**  
**Division of Information & Operations**  
**[www.sedgwickcounty.org/gis](http://www.sedgwickcounty.org/gis)**  
**525 N. Main, Suite 212, Wichita, KS 67203**  
**Tel: 316.660.9290 Fax: 316.262.1174**  
**Tue Jul 11 11:41:18 GMT-0500 2017**

DISCLAIMER It is understood that, while Sedgwick County Geographic Information Services (SCGIS), City of Wichita GIS, (for purposes of the road centerline file), participating agencies, and information suppliers, have no indication or reason to believe that there are inaccuracies in information provided, SCGIS, its suppliers make no representations of any kind, including, but not limited to, warranties of merchantability or fitness for a particular use, nor are any such warranties to be implied with respect to the information, data or service furnished herein. In no event shall the Data Providers become liable to users of these data, or any other party, for any loss or damages, consequential or otherwise, including but not limited to time, money, or goodwill, arising from the use, operation or modification of the data. In using these data, users further agrees to indemnify, defend, and hold harmless the Data Providers for any and all liability of any nature arising out of or resulting from the lack of accuracy or correctness of the data, or the use of the data. No person shall sell, give or receive for the purpose of selling or offering for sale, any portion of the information provided herein.