

CHECK SHEET Short Change

(To be completed and attached to each application)

File No. 43608

Field Office No. 2

GMD No. _____

1. **Plugging agreement obtained for GMD?** Yes No Non Applicable
2. **Is Landowner correct as currently shown in WRIS?** Yes No **Address Change?** NO
If applicable, list Place of Use Overlap File Nos. 46756
3. **Is Water Use Correspondent correct as currently shown in WRIS?** Yes No **Address Change?** NO
Name of Former WUC _____ Name of New WUC _____
4. a. **Point of diversion computer ID No(s).** N/A **for point(s) being changed.**
- b. **Show feet distances from the** SE **corner of the section for the new point(s) of diversion:**

Action	PDIV ID	Geo Ctr?	Sec	Twp	Rng	'N	'W	County	Qualifiers
NO CHG	63021	YES	3	28S	4W	881	3353	Sedgwick	NW SE SW

- c. **If multiple points of diversion exist and rates and quantities are individually assigned, show:**
- | Old PDIV ID | Authorized Rate | Additional Rate | Authorized Quantity | Additional Quantity |
|-------------|-----------------|-----------------|---------------------|---------------------|
| _____ | _____ gpm/cfs | _____ gpm/cfs | _____ af/mgy | _____ af/mgy |
| _____ | _____ gpm/cfs | _____ gpm/cfs | _____ af/mgy | _____ af/mgy |
| _____ | _____ gpm/cfs | _____ gpm/cfs | _____ af/mgy | _____ af/mgy |
- d. **Name of Drainage Basin** _____ **Is this correctly shown in WRIS?** Yes No
- e. **Formation Name & No.** _____ **Special Use Area** _____

5. **Distances from the previous/original p/d:** _____ ' N / S _____ ' E / W

6. WATER RIGHT ACTION TRAIL COMMENTS

09/29/2017 Change Application Received (date accepted for priority)
10 / 5 / 17 Change Approved
 _____ Notice and Proof by _____/_____/_____
 _____ Completion Requirement Removed (Change No. C_____) _____

7. METER ACTION TRAIL COMMENTS

10 / 5 / 17 DWR Meter Required by 12/31/2017
 _____ Anti-Reverse Meter Required by _____/_____/_____
 _____ Meter Seal Required by _____/_____/_____

8. Base Acres 130 Year 2008 Minimum Reasonable Quantity 1.05 AF/acre

Date Created **10/3/17** by **TJS**
 Date Entered by

CHECK SHEET ATTACHMENT

File Number 43608

9. Changes to the place of use will be:

Action	Owner Person ID	Place Use ID #	Sec.	Twp.	Range	NE¼				NW¼				SW¼				SE¼				TOTAL ACRES	
						NE¼	NW¼	SW¼	SE¼	NE¼	NW¼	SW¼	SE¼	NE¼	NW¼	SW¼	SE¼	NE¼	NW¼	SW¼	SE¼		
MOD	53124	52258	3	28S	4W	Acres Authorized							16	16	38	38	11	29			0.5	30	178.5
						New Acres							16	16	38	38	11	29			0.5	30	178.5
ENT	53124	58627	10	28S	4W	Acres Authorized		13.5															13.5
						New Acres		13.5															13.5
						Acres Authorized																	
						New Acres																	
						Acres Authorized																	
						New Acres																	

Names and Address:

1. Person ID # <u>53124</u> _____ MAX E WELLS _____ WELLS M & M DAIRY _____ 7069 S 375TH ST W _____ CHENEY KS 67025 _____	2. Person ID # _____ _____ _____ _____ _____	3. Person ID # _____ _____ _____ _____ _____
--	--	--

GENERAL INSTRUCTIONS

- | | | |
|--|---|---|
| 1. Give to Applicant:
a. Original application/approval
b. Original receipt (one for each application)
c. Information packet containing:
<ul style="list-style-type: none"> • Notice and Proof form • Water Meter Specifications • Acceptable Meter list • Water level measurement tube specifications • Check Valve specifications • Pink Sheet - K.S.A. 82a-728 letter • Form stating to record in Register of Deeds Office (OPTIONAL AS NEEDED) | 2. Send to headquarters:
a. Good, scannable copy of application and/or approval and this check sheet
b. Original check and copy of receipt
c. Test hole log
d. GMD recommendation, if any
e. Map or aerial photograph, if any
3. Send to KDHE: Letter (KDHE.LT) advising of location of abandoned well. <input type="checkbox"/> | 4. Date stamp received and approved.
5. Complete ownership and WUC change information.

<p><u>ADDITIONAL PHOTOCOPIES</u></p> HQ _____

_____ |
|--|---|---|

CONDITIONS

1. Insert notice and proof date.
2. Type or print applicant's/owner's name on line.
3. Complete notary statement.

Submit completed application to:
 Kansas Department of Agriculture
 Division of Water Resources
 Field Office for your area.

Call for address:

Topeka -- (785) 296-5733
 Stafford -- (620) 234-5311
 Stockton -- (785) 425-6787
 Garden City -- (620) 276-2901
<http://agriculture.ks.gov/dwr>

DWR FIELD OFFICE APPLICATION FOR APPROVAL TO CHANGE THE PLACE OF USE AND/OR THE POINT OF DIVERSION



WATER METER REQUIRED

STATE OF KANSAS

Filing Fee Must Accompany the Application, K.S.A. 82a-708b(b), as amended.
 Fee Schedule is on the third page of this application form.

Paragraph Nos. 1, 2, 3 & 5 must be completed. Complete all other applicable portions. If change in point of diversion is greater than 100 feet, or if place of use will be changed, include a topographic map or detailed plat showing the authorized and proposed point(s) of diversion and/or place of use.

RECEIVED
 12:58pm
 SEP 29 2017

File No. 43608

Stafford Field Office
 Division of Water Resources

1. Application is hereby made for approval of the Chief Engineer to change the (check one or both):

Place of Use Point of Diversion

under the water right which is the subject of this application in accordance with the conditions described below.

The source of supply is: Groundwater Surface water

2. Name and address of Applicant: Max E Wells

7069 S 375th St W Cheney, KS 67025

Phone Number: (316)393-1780

Email address: _____

Name and address of Water Use Correspondent: Mark & Max E Wells

7069 S 375th St W, Cheney KS 67025-9112

Phone Number: (316)393-1780

Email address: _____

3. The presently authorized place of use is:

Owner of Land ---- NAME: Wells M & M Dairy

ADDRESS: 7069 S 375th St W Cheney, KS 67025

(If there is more than one landowner, attach supplemental sheets as necessary.)

Sec.	Twp.	Range	NE¼				NW¼				SW¼				SE¼				TOTAL ACRES		
			NE¼	NW¼	SW¼	SE¼	NE¼	NW¼	SW¼	SE¼	NE¼	NW¼	SW¼	SE¼	NE¼	NW¼	SW¼	SE¼			
3	28	4W							16	16			38	38	11	11					130

4. If this application is for a change in place of use, it is proposed that the place of use be changed to:

Owner of Land ---- NAME: Wells M & M Dairy

ADDRESS: 7069 S 375th St W Cheney, KS 67025

(If there is more than one landowner, attach supplemental sheets as necessary.)

Sec.	Twp.	Range	NE¼				NW¼				SW¼				SE¼				TOTAL ACRES		
			NE¼	NW¼	SW¼	SE¼	NE¼	NW¼	SW¼	SE¼	NE¼	NW¼	SW¼	SE¼	NE¼	NW¼	SW¼	SE¼			
3	28	4W							16	16			38	38	11	29		0.5	30		178.5
10	28	4W			13.5																13.5
																Total				192	

For Office Use Only: Code _____ Fee \$ 800 TR # _____ Receipt Date _____ Check # 9222

5. **Presently authorized point of diversion: Geographic Center of a Battery of 4 Wells**
 One in the NW Quarter of the SE Quarter of the SW Quarter of Section 3, Township 28 South, Range 4 W, in Sedgwick County, Kansas, 881 feet North 3353 feet West of Southeast corner of section.
 Authorized Rate 770 gpm Authorized Quantity 195 AF Depth of well n/a (feet)
(DWR use only: Computer ID No. 1 GPS 881 feet North 3353 feet West)
 This point will not be changed This point will be changed as follows: No change, point better described with GPS as follows:
Proposed point of diversion: (Complete only if change is requested or if existing point is better described by GPS)
 One in the _____ Quarter of the _____ Quarter of the _____ Quarter of Section _____, Township _____ South, Range _____ (E/W), in _____ County, Kansas, _____ feet North _____ feet West of Southeast corner of section.
 Proposed Rate _____ Proposed Quantity _____ Proposed well depth (feet) _____
 This point is: Additional Well Geo Center List other water rights that will use this point _____

6. **Presently authorized point of diversion:**
 One in the _____ Quarter of the _____ Quarter of the _____ Quarter of Section _____, Township _____ South, Range _____ (E/W), in _____ County, Kansas, _____ feet North _____ feet West of Southeast corner of section.
 Authorized Rate _____ Authorized Quantity _____ Depth of well _____ (feet)
(DWR use only: Computer ID No. _____ GPS _____ feet North _____ feet West)
 This point will not be changed This point will be changed as follows: No change, point better described with GPS as follows:
Proposed point of diversion: (Complete only if change is requested or if existing point is better described by GPS)
 One in the _____ Quarter of the _____ Quarter of the _____ Quarter of Section _____, Township _____ South, Range _____ (E/W), in _____ County, Kansas, _____ feet North _____ feet West of Southeast corner of section.
 Proposed Rate _____ Proposed Quantity _____ Proposed well depth (feet) _____
 This point is: Additional Well Geo Center List other water rights that will use this point _____

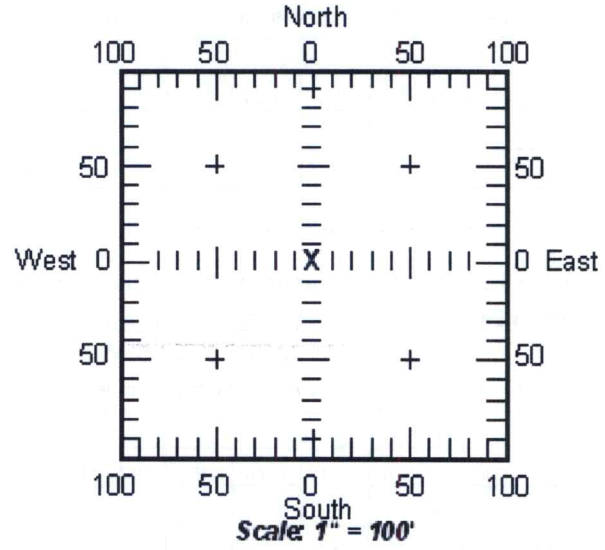
7. The changes herein are desired for the following reasons?
 (please be specific) To change the place of use to
create an overlap with File No. 46756

8. If a well, is the test hole log attached? Yes No
9. The change(s) (was)(will be) completed by?
upon approval of change
10. If the point of diversion is a well:
 (a) What are you going to do with the old well?
n/a
 (b) When will this be done? n/a

11. Groundwater Management District recommendation attached? Yes No

12. Assisted by EKF // SFFO

13a. If the proposed point of diversion will be relocated within 100 feet of the existing point of diversion, indicate its location on the diagram below in relation to the existing point of diversion. (PLEASE NOTE: The "X" in center of diagram below represents presently authorized point of diversion.)



13b. If the proposed point of diversion will be relocated more than 100 feet but within 1320 feet from the existing point of diversion, attach a topographic map or aerial photograph. For groundwater sources, show all wells (including domestic) within one-half mile of the proposed point of diversion and the names and mailing addresses of the owners. For surface water sources, show the names and addresses of the landowner(s) one-half mile downstream and one-half mile upstream from your property lines.

RECEIVED
 SEP 29 2017

14. If the proposed groundwater point of diversion is 300 or fewer feet from existing point of diversion, complete the following:

- (a) Does the undersigned represent all owners of the currently authorized place(s) of use identified in this application?
 Yes No (If no, all owners must sign this application.)
- (b) Will the ownership interest of any owner of the currently authorized place(s) of use identified in this application be adversely affected if this application is approved as requested?
 Yes No (If yes, all owners must sign this application.)
- (c) If this application is not approved expeditiously, will there be substantial damage to property, public health or safety?
 Yes No (If no, all owners must sign this application.)

If the application proposes a surface water change in point of diversion, a groundwater change in point of diversion greater than 300 feet, or a change in place of use, the application must be signed by all owners of the currently authorized place of use, or their duly authorized agent (attach notarized statement authorizing representation).

I hereby verify, being first duly sworn upon my oath or affirmation and under penalty of perjury, that I am of lawful age and the owner, the spouse of the owner, or a duly authorized agent of the owner(s) to make this application on their behalf, in regards to the water right(s) to which this application pertains. I further verify that the statements contained in this application are true, correct and complete.

Dated at Stafford, Kansas, this 29th day of September, 2017.

Max E. Wells Manager

 (Owner)

 Max E Wells, manager
 (Please Print)

 (Owner)

 (Please Print)

 (Owner)

 (Please Print)

 (Spouse)

 (Please Print)

 (Spouse)

 (Please Print)

 (Spouse)

 (Please Print)

State of Kansas }
County of Stafford } SS

I hereby certify that the foregoing application was signed in my presence and sworn to before me this 29th day of September, 2017, by Max E Wells, manager



[Signature]

Notary Public

ONLY COMPLETE APPLICATIONS WILL BE PROCESSED. To be complete, all of the applicable portions of the application form must be completed with accurate information; maps, if necessary, must be included; signatures of all the appropriate owners' must be affixed to the application and notarized; and the appropriate fee must be paid.

FEE SCHEDULE

Each application to change the place of use or the point of diversion under this section shall be accompanied by the application fee set forth in the schedule below: Make checks payable to: **Kansas Department of Agriculture**

- (1) Application to change a point of diversion 300 feet or less \$100
- (2) Application to change a point of diversion more than 300 feet \$200
- (3) Application to change the place of use \$200

RECEIVED
SEP 29 2017

SUMMARY ORDER APPROVING APPLICATION FOR CHANGE AND IMPOSING CONDITIONS

This Summary Order is issued under authority of K.S.A. 82a-708b, as amended, and K.A.R. 5-5-1, et seq. and other applicable provisions of the *Kansas Water Appropriation Law, K.S.A. 82a-701 et. seq.*, and rules and regulations promulgated thereunder, With the exception of those conditions expressly contained herein, this Summary Order does not change the terms, conditions and limitations of File No. 43608

- 1. A change application was received on September 29, 2017 requesting that the place of use and / or point of diversion authorized under the above-referenced file number be changed as described in the application.
- 2. On and after the effective date of this summary order, the authorized place(s) of use shall be located substantially as shown on the topographic map accompanying the application to change the place of use. Applicable Not Applicable
- 3. The change in point of diversion shall not impair existing rights and shall be limited to the same source or sources of water as previously authorized. The point of diversion authorized by this summary order shall be located within a _____ foot radius of the authorized point(s) of diversion. Applicable Not Applicable
- 4. The point(s) of diversion authorized herein shall not actually be located more than _____ feet from the previously authorized point(s) of diversion. Applicable Not Applicable
- 5. As required by K.A.R. 5-3-5d, if the works for diversion is a well with a diversion rate of 100 gallons per minute or more, a tube or other device suitable for making water level measurements shall be installed, operated and maintained in accordance with K.A.R. 5-6-13. Applicable Not Applicable
- 6. **The owner of the authorized place(s) of use shall properly install an acceptable water flow meter on or before December 31, 2017,** or before the first use of water, whichever occurs first. The water flow meter shall be installed, operated and maintained in accordance with K.A.R. 5-1-4 through 5-1-12. As required by K.S.A. 82a-732, as amended, and K.A.R. 5-3-5e, the owner shall maintain records and report the reading of the water flow meter and the total quantity of water diverted annually to the Chief Engineer by March 1 following the end of each calendar year. Applicable Not Applicable
- 7. **Installation of the works for diversion of water shall be completed on or before December 31, 20**_____, or within any authorized extension of time. By March 1, 20_____ the applicant shall notify the Chief Engineer that construction of the works for diversion has been completed, on the form provided by the Chief Engineer, as required by K.A.R. 5-8-4e. Applicable Not Applicable
- 8. **The completed well log shall be submitted with the required notice.** Applicable Not Applicable
- 9. All diversion works into which any type of chemical or other foreign substance will be injected into the water shall be equipped with an in-line, automatic, quick-closing check valve capable of preventing pollution of the source of the water supply. The check valve(s) shall be installed, operated and maintained in accordance with K.A.R. 5-3-5c. Applicable Not Applicable
- 10. Additional Conditions are attached. Yes No
- 11. In accordance with K.S.A. 82a-708a, as amended, and K.A.R. 5-5-14, all of the owners of the authorized place(s) of use of water appropriated under the above-referenced file number are responsible for compliance with its terms, conditions and limitations, as amended and/or supplemented by this Summary Order, and with applicable provisions of the *Kansas Water Appropriation Law* and the *Rules and Regulations* promulgated thereunder. Failure to comply with these provisions may result in civil penalties pursuant to K.S.A. 82a-737, as amended, and/or the suspension or revocation and dismissal of the water or appropriation right or any other enforcement actions authorized by law.

Administrative Appeal and Effective Date of Order

If you are aggrieved by this order, pursuant to K.S.A. 82a-1901, you may request an evidentiary hearing before the Chief Engineer or request administrative review by the Secretary of Agriculture. A request for hearing by the Chief Engineer must be filed within **15 days** of service of this Order and a request for administrative review by the Secretary must be filed within **30 days** pursuant to K.S.A. 77-531. Any request for administrative review must state a basis for review pursuant to K.S.A. 77-527. File any request with **Kansas Department of Agriculture, Legal Division, 1320 Research Park Drive, Manhattan, KS 66502.** Failure to timely request a hearing or review may preclude review under the Kansas Judicial Review Act.

For Use by Register of Deeds

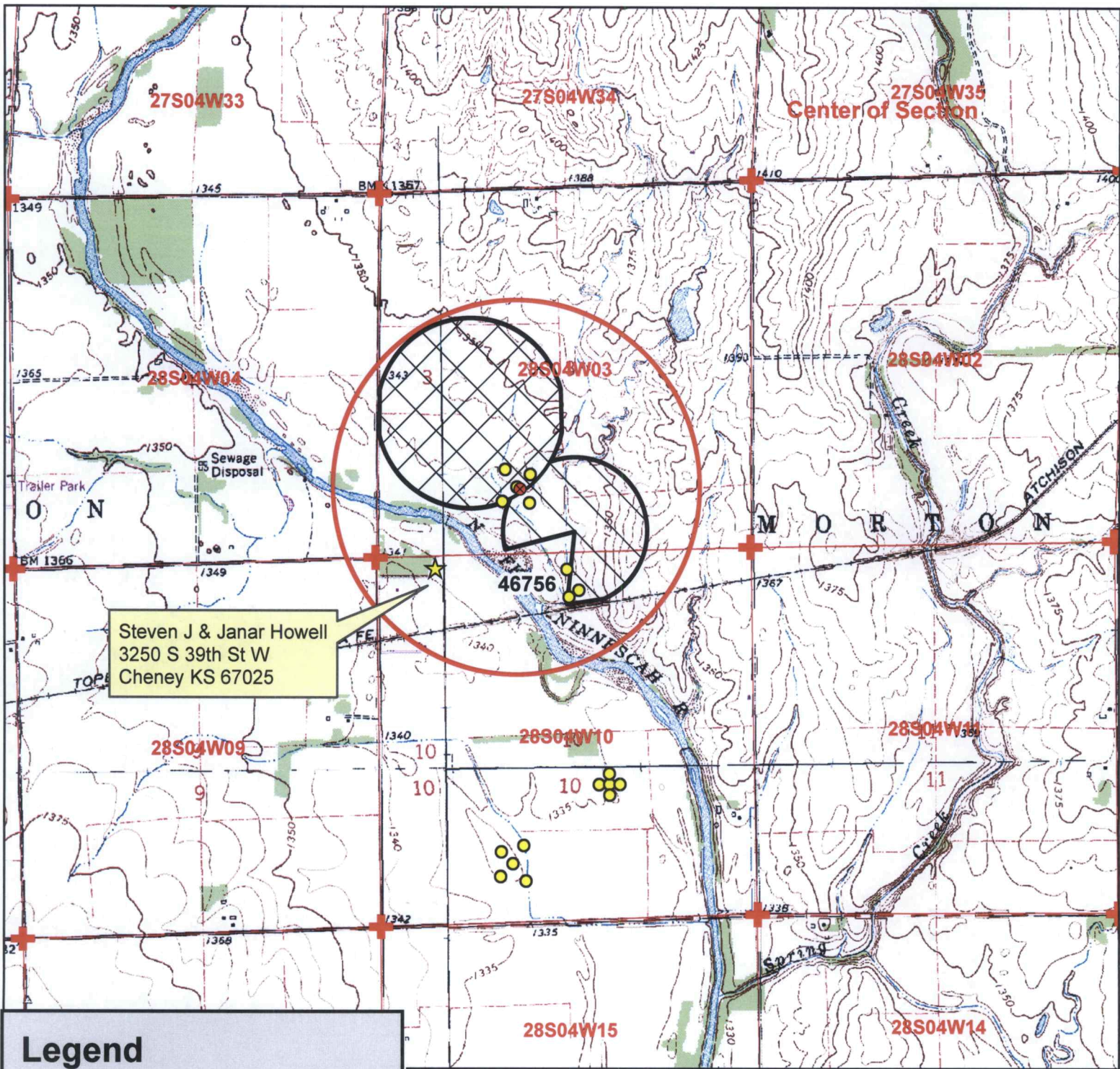
FOR OFFICE USE ONLY
**APPLICATION APPROVED AND
SUMMARY ORDER ISSUED**

By: Cameron R. Conant
Duly Authorized Designee of the Chief Engineer
(Print Name): Cameron R. Conant
Division of Water Resources - Kansas Department of Agriculture
Date of Issuance: 10/5/17
State of Kansas _____)
County of _____) SS
Acknowledged before me on _____
by _____
Signature: _____
Notary Public

RECEIVED

SEP 29 2017

My commission expires: _____ (Notary Seal)




Steven J & Janar Howell
 3250 S 39th St W
 Cheney KS 67025

Legend

- Water Appropriations
- ⊗ Actual Point of Diversion
- + Section Corner
- Section Line

Place of Use

- / Authorized
- \ Proposed



Water Appropriation, File No. 43608
 Change in Place of Use Application Map
 3 & 10-28S-4W // Sedgwick County



RECEIVED

SEP 29 2017

To the best of my knowledge, all wells within
 1/2 mile of the proposed point of diversion have been shown.

Stafford Field Office
 Division of Water Resources

Max E. Wells 9-29-17



KANSAS DEPARTMENT OF AGRICULTURE

Division of Water Resources

Stafford Field Office

MEMORANDUM

TO: File

DATE: 9/29/2017

FROM: Tyler Saryerwinnie

RE: File Nos. 43608 & 46756

This is a memorandum regarding surrounding well owner notification on irrigation field office PU changes and pertains to decisions made during the Water Commissioner meeting which took place on 11/16/2016. With directive from Lane Letourneau Program Manager.

This is applicable to field office changes to increase the place of use by 10 acres or 10% (whichever is less) or a change in place of use to create a complete overlap in which no new acres are being irrigated.

During that meeting it was determined that no surrounding well owner notification will be sent under this type of Place of Use change. All well rates and quantities will remain unchanged and the referenced change will not cause impairment or impact surrounding well owners.

The change in place of use applications filed on 9/29/2017 for the above referenced files meet this criteria and surrounding well owners will not be notified.



Sedgwick County...
working for you

Property Information Report

Owner Name: WELLS M M DAIRY
PIN Number: 00282397
AIN: 087172030410000100
Geocode: MO 00011

Owner Address

Owner Name: WELLS M M DAIRY
Owner Address: 7051 S 375TH ST W
Owner City: CHENEY
Owner State: KS
Owner ZIP: 67025-9112

Property Address

Property Address: null
Property City: null
Property State: KS
Property ZIP: null

Appraised Values

Appraised Land Value: \$19,840
Appraised Improvement Value: \$0
Appraised Total Value: \$19,840

Assessed Values

Assessed Land Value: \$5,952
Assessed Improvement Value: \$0
Assessed Total Value: \$5,952

Land Information

Total Acres: 154.77938
Total Square Feet: 6,742,190
Zoning: RURAL RESIDENTIAL
Sec-Twp-Range: 03-T28S-R4W
Township: Morton

Abbreviated Legal Description: SE 1/4 SEC 3-28-4W

Improvement Information

Year Built: null
Year Last Sold: 1998
Style: null
Basement Type: null
Arch Style Desc: null
Neighborhood Code: 719.0

Living Unit: null
Bedrooms: null
Bathrooms: null
Half Bath: null

Total Sq Ft: null
Ground Floor Sq Ft: null

Election Information

Precinct: MO
Polling Place: Cheney Baptist Church
 1502 N MAIN ST
 CHENEY, KS 67025

County Commissioner: David Dennis
City Council: null
Board of Education: Jim McNiece
State Senate: Dan Kerschen
State Rep: John Whitmer

Other Information

Tax Unit: 15-04



Sedgwick County...
working for you

Property Information Report

Owner Name: WELLS M M DAIRY
PIN Number: 00282398
AIN: 087172030310000100
Geocode: MO 00012

Owner Address

Owner Name: WELLS M M DAIRY
Owner Address: 7051 S 375TH ST W
Owner City: CHENEY
Owner State: KS
Owner ZIP: 67025-9112

Property Address

Property Address: null
Property City: null
Property State: KS
Property ZIP: null

Appraised Values

Appraised Land Value: \$56,990
Appraised Improvement Value: \$0
Appraised Total Value: \$56,990

Assessed Values

Assessed Land Value: \$17,097
Assessed Improvement Value: \$0
Assessed Total Value: \$17,097

Land Information

Total Acres: 95.16149
Total Square Feet: 4,145,235
Zoning: RURAL RESIDENTIAL
Sec-Twp-Range: 03-T28S-R4W
Township: Morton

**Abbreviated Legal
Description:**

SW 1/4 EXC S1/2 S1/2 & EXC W1/2 N1/2 S1/2 SEC 3-28-4W

Improvement Information

Year Built: null
Year Last Sold: 1998
Style: null
Basement Type: null
Arch Style Desc: null
Neighborhood Code: 719.0

Living Unit: null
Bedrooms: null
Bathrooms: null
Half Bath: null

Total Sq Ft: null
Ground Floor Sq Ft: null

Election Information

Precinct: MO
Polling Place: Cheney Baptist Church
 1502 N MAIN ST
 CHENEY, KS 67025

County Commissioner: David Dennis
City Council: null
Board of Education: Jim McNiece
State Senate: Dan Kerschen
State Rep: John Whitmer

Other Information

Tax Unit: 15-04



Sedgwick County...
working for you

Property Information Report

Owner Name: WELLS M M DAIRY
PIN Number: 00282399
AIN: 087172030330000100
Geocode: MO 000120001

Owner Address

Owner Name: WELLS M M DAIRY
Owner Address: 7051 S 375TH ST W
Owner City: CHENEY
Owner State: KS
Owner ZIP: 67025-9112

Property Address

Property Address: null
Property City: null
Property State: KS
Property ZIP: null

Appraised Values

Appraised Land Value: \$15,670
Appraised Improvement Value: \$0
Appraised Total Value: \$15,670

Assessed Values

Assessed Land Value: \$4,701
Assessed Improvement Value: \$0
Assessed Total Value: \$4,701

Land Information

Total Acres: 57.43358
Total Square Feet: 2,501,807
Zoning: RURAL RESIDENTIAL
Sec-Twp-Range: 03-T28S-R4W
Township: Morton

Abbreviated Legal Description: S1/2 S1/2 & W1/2 N1/2 S1/2 SW1/4 EXC TH PT TAKEN FOR RD ON W SEC 3-28-4W

Improvement Information

Year Built: null
Year Last Sold: 1998
Style: null
Basement Type: null
Arch Style Desc: null
Neighborhood Code: 719.0

Living Unit: null
Bedrooms: null
Bathrooms: null
Half Bath: null

Total Sq Ft: null
Ground Floor Sq Ft: null

Election Information

Precinct: MO
Polling Place: Cheney Baptist Church
 1502 N MAIN ST
 CHENEY, KS 67025

County Commissioner: David Dennis
City Council: null
Board of Education: Jim McNiece
State Senate: Dan Kerschen
State Rep: John Whitmer

Other Information

Tax Unit: 15-02



Stafford Field Office
300 S. Main Street
Stafford, Kansas 67578-1521

Jackie McClaskey, Secretary
David W. Barfield, Chief Engineer
Jeff Lanterman, Water Commissioner

Phone: (620) 234-5311
Fax: (620) 234-6900
www.agriculture.ks.gov
Sam Brownback, Governor

October 6, 2017

Max E Wells
Wells M-M Farmland LLC
7069 S 375th St W
Cheney KS 67025

Re: Water Right, File No(s). 43608

Dear Water Right Owner:

Enclosed is the order executed by the Chief Engineer, Division of Water Resources, Kansas Department of Agriculture, approving the application for change under the above referenced file number(s).

Your attention is directed to the enclosures and to the terms, conditions and limitations specified in this approval for change. An acceptable water flow meter must be installed on your well before any water is applied as authorized under this change approval. A copy of the approved list of Certified Water Flowmeters as well as the regulations regarding the installation of flowmeters, measurement tubes and check valves can be found at <http://agriculture.ks.gov/divisions-programs/dwr/water-appropriation/water-flowmeters>. If you do not have access to the internet, please contact this office and we will send you a paper copy of the referenced information.

Since this order modifies the original document referred to above, it should be recorded with the Register of Deeds as other instruments affecting real estate.

Should you have any questions, please feel free to contact this office. If you wish to refer to a specific file, please reference it when you contact us.

Sincerely,

A handwritten signature in black ink, appearing to read "Jeff Lanterman".

Jeff Lanterman
Water Commissioner

Enclosures

pc: Water Rights Section

CERTIFICATE OF SERVICE

On this **6 October 2017**, I hereby certify that the attached Change in Place of Use, File No. 43608 dated October 05, 2017 was mailed to the following:

Max E Wells
Wells M-M Farmland LLC
7069 S 375th St W
Cheney KS 67025

pc: Water Rights Section



Staff