

CHECK SHEET ATTACHMENT

File Number 48262

9. Changes to the place of use will be:

Action	Owner Person ID	Place Use ID #	Sec.	Twp.	Range		NE¼				NW¼				SW¼				SE¼				TOTAL ACRES
							NE¼	NW¼	SW¼	SE¼	NE¼	NW¼	SW¼	SE¼	NE¼	NW¼	SW¼	SE¼	NE¼	NW¼	SW¼	SE¼	
MOD	61502	57586	26	22S	3W	Acres Authorized			40	40		34	7	20	20	36	35	14	32.5	32.5			311
						New Acres																	
						Acres Authorized																	
						New Acres																	
						Acres Authorized																	
						New Acres																	
						Acres Authorized																	
						New Acres																	

Names and Address:

1. Person ID # <u>61502</u> HARVEY COUNTY CATTLE COMPANY LLC P O BOX 3 MEDICINE LODGE KS 67104	2. Person ID # _____ _____ _____ _____ _____	3. Person ID # _____ _____ _____ _____ _____
---	--	--

GENERAL INSTRUCTIONS

- | | | |
|--|---|---|
| 1. Give to Applicant:
a. <u>Original</u> application/approval
b. Original receipt (one for <u>each</u> application)
c. Information packet containing:
<ul style="list-style-type: none"> • Notice and Proof form • Water Meter Specifications • Acceptable Meter list • Water level measurement tube specifications • Check Valve specifications • Pink Sheet - K.S.A. 82a-728 letter • Form stating to record in Register of Deeds Office (OPTIONAL AS NEEDED) | 2. Send to headquarters:
a. Good, scannable copy of application and/or approval and this check sheet
b. Original check and copy of receipt
c. Test hole log
d. GMD recommendation, if any
e. Map or aerial photograph, if any
3. Send to KDHE: Letter (KDHE.LT) advising of location of abandoned well. <input type="checkbox"/> | 4. Date stamp received and approved.
5. Complete ownership and WUC change information.

<p><u>ADDITIONAL PHOTOCOPIES</u></p> HQ _____
GMD #2 _____

_____ |
|--|---|---|

CONDITIONS

1. Insert notice and proof date.
2. Type or print applicant's/owner's name on line.
3. Complete notary statement.

Submit completed application to:
 Kansas Department of Agriculture
 Division of Water Resources
 Field Office for your area.

Call for address:

Topeka -- (785) 296-5733
 Stafford -- (620) 234-5311
 Stockton -- (785) 425-6787
 Garden City -- (620) 276-2901
<http://agriculture.ks.gov/dwr>

**DWR FIELD OFFICE
 APPLICATION FOR APPROVAL
 TO CHANGE THE PLACE OF
 USE AND/OR THE
 POINT OF DIVERSION**



STATE OF KANSAS

WATER METER REQUIRED

Filing Fee Must Accompany the Application, K.S.A. 82a-708b(b), as amended.
 Fee Schedule is on the third page of this application form.

Paragraph Nos. 1, 2, 3 & 5 must be completed. Complete all other applicable portions. If change in point of diversion is greater than 100 feet, or if place of use will be changed, include a topographic map or detailed plat showing the authorized and proposed point(s) of diversion and/or place of use.

RECEIVED
 9:17am
 JAN 12 2017

File No. 48262

Stafford Field Office
 Division of Water Resources

1. Application is hereby made for approval of the Chief Engineer to change the (check one or both):

Place of Use Point of Diversion

under the water right which is the subject of this application in accordance with the conditions described below.

The source of supply is: Groundwater Surface water

2. Name and address of Applicant: Harvey County Cattle Co. LLC, Attn: David Chacko, Managing Partner
655 N. Woodlawn, Wichita, KS 67208

Phone Number: (316) 393-2950 Email address: _____

Name and address of Water Use Correspondent: Mark Vogts
1795 Arapaho Road, Moundridge, KS 67107

Phone Number: (620) 345-6616 Email address: _____

3. The presently authorized place of use is:

Owner of Land ---- NAME: Harvey County Cattle Co. LLC

ADDRESS: PO Box 3, Medicine Lodge, Kansas 67104

(If there is more than one landowner, attach supplemental sheets as necessary.)

Sec.	Twp.	Range	NE¼				NW¼				SW¼				SE¼				TOTAL ACRES			
			NE¼	NW¼	SW¼	SE¼	NE¼	NW¼	SW¼	SE¼	NE¼	NW¼	SW¼	SE¼	NE¼	NW¼	SW¼	SE¼				
26	22S	3W			40	40			34	7	20			40	40	40	40					301

4. If this application is for a change in place of use, it is proposed that the place of use be changed to:

Owner of Land ---- NAME: Harvey County Cattle Co. LLC

ADDRESS: PO Box 3, Medicine Lodge, Kansas 67104

(If there is more than one landowner, attach supplemental sheets as necessary.)

Sec.	Twp.	Range	NE¼				NW¼				SW¼				SE¼				TOTAL ACRES			
			NE¼	NW¼	SW¼	SE¼	NE¼	NW¼	SW¼	SE¼	NE¼	NW¼	SW¼	SE¼	NE¼	NW¼	SW¼	SE¼				
26	22S	3W			40	40			34	7	20			20	36	35	14	32.5	32.5			311

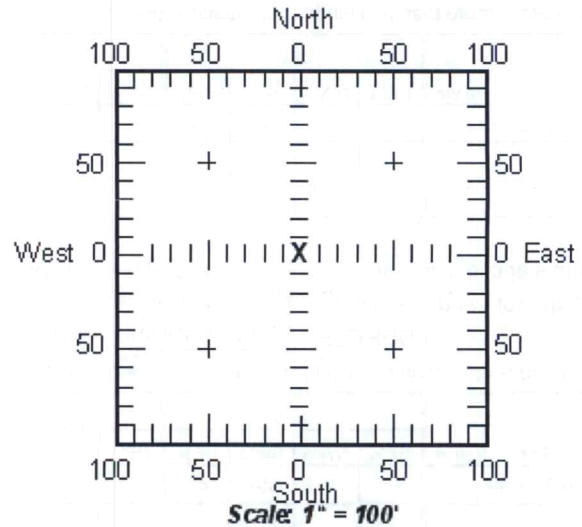
For Office Use Only: Code _____ Fee \$ 200 TR # _____ Receipt Date _____ Check # 1052

5. **Presently authorized point of diversion:**
 One in the NE Quarter of the SW Quarter of the SE Quarter of Section 26, Township 22 South, Range 3W (E/W), in Harvey County, Kansas, 1100 feet North 1666 feet West of Southeast corner of section.
 Authorized Rate 1000 GPM Authorized Quantity 391.30 AF (Limited) Depth of well — (feet)
 * (DWR use only: Computer ID No. 4 GPS — feet North — feet West)
 This point will not be changed This point will be changed as follows:
Proposed point of diversion: (Complete only if change is requested)
 One in the _____ Quarter of the _____ Quarter of the _____ Quarter of Section _____, Township _____ South, Range _____ (E/W), in _____ County, Kansas, _____ feet North _____ feet West of Southeast corner of section.
 Proposed Rate _____ Proposed Quantity _____ Proposed well depth (feet) _____
 This point is: Additional Well Geo Center List other water rights that will use this point _____

6. **Presently authorized point of diversion:**
 One in the _____ Quarter of the _____ Quarter of the _____ Quarter of Section _____, Township _____ South, Range _____ (E/W), in _____ County, Kansas, _____ feet North _____ feet West of Southeast corner of section.
 Authorized Rate _____ Authorized Quantity _____ Depth of well _____ (feet)
 (DWR use only: Computer ID No. _____ GPS _____ feet North _____ feet West)
 This point will not be changed This point will be changed as follows:
Proposed point of diversion: (Complete only if change is requested)
 One in the _____ Quarter of the _____ Quarter of the _____ Quarter of Section _____, Township _____ South, Range _____ (E/W), in _____ County, Kansas, _____ feet North _____ feet West of Southeast corner of section.
 Proposed Rate _____ Proposed Quantity _____ Proposed well depth (feet) _____
 This point is: Additional Well Geo Center List other water rights that will use this point _____

7. Why do you need a new point of diversion? NA

13a. If the proposed point of diversion will be relocated within 100 feet of the existing point of diversion, indicate its location on the diagram below in relation to the existing point of diversion. (PLEASE NOTE: The "X" in center of diagram below represents presently authorized point of diversion.)



8. If a well, is the test hole log attached? Yes No

9. When do you propose to complete the new point of diversion?
NA

10. If the point of diversion is a well:
 (a) What are you going to do with the old well?
NA

(b) When will this be done? NA

11. Groundwater Management District recommendation attached? Yes No 2/6/17 TJS

12. Assisted by T. Boese, GMD2

13b. If the proposed point of diversion will be relocated more than 100 feet but within 1320 feet from the existing point of diversion, attach a topographic map or aerial photograph. For groundwater sources, show all wells (including domestic) within one-half mile of the proposed point of diversion and the names and mailing addresses of the owners. For surface water sources, show the names and addresses of the landowner(s) one-half mile downstream and one-half mile upstream from your property lines.

*TJS-SFFO
 RECEIVED

14. If the proposed groundwater point of diversion is 300 or fewer feet from existing point of diversion, complete the following:

- (a) Does the undersigned represent all owners of the currently authorized place(s) of use identified in this application?
 Yes No (If no, all owners must sign this application.)
- (b) Will the ownership interest of any owner of the currently authorized place(s) of use identified in this application be adversely affected if this application is approved as requested?
 Yes No (If yes, all owners must sign this application.)
- (c) If this application is not approved expeditiously, will there be substantial damage to property, public health or safety?
 Yes No (If no, all owners must sign this application.)

If the application proposes a surface water change in point of diversion, a groundwater change in point of diversion greater than 300 feet, or a change in place of use, the application must be signed by all owners of the currently authorized place of use, or their duly authorized agent (attach notarized statement authorizing representation).

I hereby verify, being first duly sworn upon my oath or affirmation and under penalty of perjury, that I am of lawful age and the owner, the spouse of the owner, or a duly authorized agent of the owner(s) to make this application on their behalf, in regard to the water right(s) to which this application pertains. I further verify that the statements contained in this application are true, correct and complete.

Dated at Wichita, Kansas, this 4th day of January, 2017.

David Chacko
(Owner)

(Spouse)

David Chacko, Managing Partner, Harvey County Cattle Co. LLC

(Please Print)

(Please Print)

(Owner)

(Spouse)

(Please Print)

(Please Print)

(Owner)

(Spouse)

(Please Print)

(Please Print)

State of Kansas

County of Sedgewick } SS

I hereby certify that the foregoing application was signed in my presence and sworn to before me this 4th day of January, 2017.

Marsha R. Allam
Notary Public

My Commission Expires

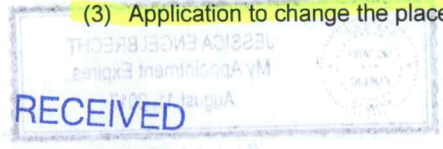


ONLY COMPLETE APPLICATIONS WILL BE PROCESSED. To be complete, all of the applicable portions of the application form must be completed with accurate information; maps, if necessary, must be included; signatures of all the appropriate owners' must be affixed to the application and notarized; and the appropriate fee must be paid.

FEE SCHEDULE

Each application to change the place of use or the point of diversion under this section shall be accompanied by the application fee set forth in the schedule below: **Make checks payable to: Kansas Department of Agriculture**

- (1) Application to change a point of diversion 300 feet or less \$100
- (2) Application to change a point of diversion more than 300 feet \$200
- (3) Application to change the place of use \$200



SUMMARY ORDER APPROVING APPLICATION FOR CHANGE AND IMPOSING CONDITIONS

This Summary Order is issued under authority of K.S.A. 82a-708b, as amended, and K.A.R. 5-14-3 and other applicable provisions of the *Kansas Water Appropriation Law, K.S.A. 82a-701 et. seq.*, and rules and regulations promulgated thereunder, K.A.R. 5-1-1 *et. seq.* With the exception of those conditions expressly contained herein, this Summary Order does not change the terms, conditions and limitations of File No. 48,262.

1. A change application was received on 1/12/17 requesting that the place of use and / or point of diversion authorized under the above-referenced file number be changed as described in the application.
2. On and after the effective date of this summary order, the authorized place(s) of use shall be located substantially as shown on the topographic map accompanying the application to change the place of use. Applicable Not Applicable
3. The change in point of diversion shall not impair existing rights and shall be limited to the same source or sources of water as previously authorized. The point of diversion authorized by this summary order shall be located within a _____ foot radius of the authorized point(s) of diversion. Applicable Not Applicable
4. The point(s) of diversion authorized herein shall not actually be located more than _____ feet from the previously authorized point(s) of diversion. Applicable Not Applicable
5. As required by K.A.R. 5-3-5d, if the works for diversion is a well with a diversion rate of 100 gallons per minute or more, a tube or other device suitable for making water level measurements shall be installed, operated and maintained in accordance with K.A.R. 5-6-13. Applicable Not Applicable
6. **The owner of the authorized place(s) of use shall properly install an acceptable water flow meter on or before December 31, 2017**, or before the first use of water, whichever occurs first. The water flow meter shall be installed, operated and maintained in accordance with K.A.R. 5-1-4 through 5-1-12. As required by K.S.A. 82a-732, as amended, and K.A.R. 5-3-5e, the owner shall maintain records and report the reading of the water flow meter and the total quantity of water diverted annually to the Chief Engineer by March 1 following the end of each calendar year. Applicable Not Applicable
7. **Installation of the works for diversion of water shall be completed on or before December 31, 20____**, or within any authorized extension of time. By March 1, 20____ the applicant shall notify the Chief Engineer that construction of the works for diversion has been completed, on the form provided by the Chief Engineer, as required by K.A.R. 5-8-4e. Applicable Not Applicable
8. **The completed well log shall be submitted with the required notice.** Applicable Not Applicable
9. All diversion works into which any type of chemical or other foreign substance will be injected into the water shall be equipped with an in-line, automatic, quick-closing check valve capable of preventing pollution of the source of the water supply. The check valve(s) shall be installed, operated and maintained in accordance with K.A.R. 5-3-5c. Applicable Not Applicable
10. Additional Conditions are attached. Yes No
11. In accordance with K.S.A. 82a-708a, as amended, and K.A.R. 5-5-14, all of the owners of the authorized place(s) of use of water appropriated under the above-referenced file number are responsible for compliance with its terms, conditions and limitations, as amended and/or supplemented by this Summary Order, and with applicable provisions of the *Kansas Water Appropriation Law* and the *Rules and Regulations* promulgated thereunder. Failure to comply with these provisions may result in civil penalties pursuant to K.S.A. 82a-737, as amended, and/or the suspension or revocation and dismissal of the water or appropriation right or any other enforcement actions authorized by law.

Administrative Appeal and Effective Date of Order

You have the right to a hearing in accordance with K.A.R. 5-14-3 before this Summary Order becomes final action of the Kansas Department of Agriculture. Any request for a hearing must be filed with the **Chief Engineer, Division of Water Resources, Kansas Department of Agriculture, 1320 Research Park Drive, Topeka, Kansas 66502**, within 15 days after the date shown on the Certificate of Service attached hereto. If a hearing is not requested in accordance with K.A.R. 5-14-3, this Summary Order will become effective on the 15th day after the date shown on the Certificate of Service.

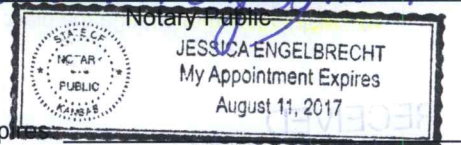
For Use by Register of Deeds

FOR OFFICE USE ONLY

APPLICATION APPROVED AND SUMMARY ORDER ISSUED

By: Cameron R. Conant
 Duly Authorized Designee of the Chief Engineer
 (Print Name): Cameron R. Conant
 Division of Water Resources - Kansas Department of Agriculture
 Date of Issuance: 2/14/17

State of Kansas)
) SS
 County of Stafford)
 Acknowledged before me on 2/14/17
 by Cameron Conant
 Signature: Jessica Engelbrecht



My commission expires _____ (Notary Seal)

RECEIVED

JAN 12 2017

DWR 1-121 (Revised 06/16/2014)

Stafford Field Office
 Division of Water Resources

Change in Place of Use Application No. 48262



I declare that all water wells or diversion sites using the same source of supply and within 1/2 mile of the proposed point of diversion have been plotted on the application map.

[Signature]
Signature

1-3-15
Date

- New Application
- Application No. 48262 To Change:
 - Point of Diversion
 - Place of Use
 - Use Made of Water

- Proposed Point of Diversion
- Existing Points of Diversion
- Proposed Place of Use
- Authorized Place of Use

RECEIVED

JAN 12 2017

See attached list for surrounding well owners

File No. 48262

Water Wells Within ½ Mile

1. Domestic Stockwater Well
Darrell & Marlene Boster
1445 Murray Street
Wichita, KS 67212
2. Domestic Well
Eduardo Benitez
PO Box 186
Burrton, KS 67020
3. Recreational Well – Water Right No. 31888
Brent Culver
1316 W. Kansas Ave.
McPherson, KS 67460
4. Recreational & Industrial Well – Water Right Nos. 31888 & 43099
Brent Culver
1316 W. Kansas Ave.
McPherson, KS 67460
5. Domestic Well
Zachary Grieser
5202 N. Willow Lake Road
Burrton, KS 67020
6. Irrigation Well – Water Right No. 46377
Dan Randall Trust
6008 N. Willow Lake Road
Burrton, KS 67020

RECEIVED

JAN 12 2017



Stafford Field Office
300 S. Main Street
Stafford, Kansas 67578-1521

Jackie McClaskey, Secretary
David W. Barfield, Chief Engineer
Jeff Lanterman, Water Commissioner

Phone: (620) 234-5311
Fax: (620) 234-6900
www.agriculture.ks.gov
Sam Brownback, Governor

February 14, 2017

Harvey County Cattle Company LLC
PO Box 3
Medicine Lodge KS 67104

Re: Water Right, File No(s). 48262

Dear Water Right Owner:

Enclosed is the order executed by the Chief Engineer, Division of Water Resources, Kansas Department of Agriculture, approving the application for change under the above referenced file number(s).

Your attention is directed to the enclosures and to the terms, conditions and limitations specified in this approval for change. An acceptable water flow meter must be installed on your well before any water is applied as authorized under this change approval. A copy of the approved list of Certified Water Flowmeters as well as the regulations regarding the installation of flowmeters, measurement tubes and check valves can be found at <http://agriculture.ks.gov/divisions-programs/dwr/water-appropriation/water-flowmeters>. If you do not have access to the internet, please contact this office and we will send you a paper copy of the referenced information.

Since this order modifies the original document referred to above, it should be recorded with the Register of Deeds as other instruments affecting real estate.

Should you have any questions, please feel free to contact this office. If you wish to refer to a specific file, please reference it when you contact us.

Sincerely,

A handwritten signature in black ink, appearing to read "Jeff Lanterman".

Jeff Lanterman
Water Commissioner

Enclosures

pc: Water Rights Section
Ground Water Management District 2

CERTIFICATE OF SERVICE

On this **14 February 2017**, I hereby certify that the attached Change in Place of Use, File No. 48262 dated February 14, 2017 was mailed to the following:

Harvey County Cattle Company LLC
PO Box 3
Medicine Lodge KS 67104

pc: Water Rights Section
GMD #2



Staff



KANSAS DEPARTMENT OF AGRICULTURE

Division of Water Resources

Stafford Field Office

MEMORANDUM

TO: File

DATE: 01/17/2017

FROM: Tyler Saryerwinnie

RE: File No. 48,262

This is a memorandum regarding surrounding well owner notification on irrigation field office PU changes and pertains to decisions made during the Water Commissioner meeting which took place on 11/16/2016.

This is applicable to field office changes to increase the place of use by 10 acres or 10% (whichever is less) or a change in place of use to create a complete overlap in which no new acres are being irrigated.

During that meeting it was determined that no surrounding well owner notification will be sent under this type of Place of Use change. All well rates and quantities will remain unchanged and the referenced change will not cause impairment or impact surrounding well owners.

The change in place of use filed on 01/12/17 for the above referenced file meets this criteria and surrounding well owners will not be notified.

Saryerwinnie, Tyler

From: Saryerwinnie, Tyler
Sent: Tuesday, January 17, 2017 9:44 AM
To: Rebecca Wilson (rwilson@gmd2.org)
Cc: Conant, Cameron
Subject: Recommendation Request - File Nos. 45672 & 48262
Attachments: 45672.48262.Cover Letter.pdf; 45672.Change App.pdf; 48262.Change App.pdf

Rebecca,

I have attached a cover letter and a copies of two (2) place of use applications for GMD review and recommendation. Please provide the GMD recommendation by no later than February 6th, 2017.

Please let me know if you have any questions or concerns.

Tyler Saryerwinnie, Environmental Scientist
Kansas Department of Agriculture
Division of Water Resources
Stafford Field Office
Phone: (620)234-5311

Kansas

Department of Agriculture
Division of Water Resources

Stafford Field Office
300 S. Main Street
Stafford, Kansas 67578-1521

Jackie McClaskey, Secretary
David W. Barfield, Chief Engineer
Jeff Lanterman, Water Commissioner

Phone: (620) 234-5311
Fax: (620) 234-6900
www.agriculture.ks.gov
Sam Brownback, Governor

January 17, 2017

Tim Boese
Equus Beds – GMD No. 2
313 Spruce Street
Halstead, KS 67056

RE: Place of Use Change Applications, File No(s). 45672 & 48262

Dear Mr. Boese,

We are enclosing copies of the applications, as referenced above, for your review and recommendations. At this time the applications appear to be in proper form.

This office will delay any further action on this file for a period of 15 business days from the date of this letter to allow you time to submit your recommendations concerning the applications. Please submit your recommendations within the allotted time, or any authorized extension of time thereof.

Sincerely,



Tyler Saryerwinnie
Environmental Scientist
Stafford Field Office
tyler.saryerwinnie@ks.gov

Enclosures: Two (2) Change Applications

Saryerwinnie, Tyler

From: Rebecca Wilson <rwilson@gmd2.org>
Sent: Monday, February 06, 2017 12:08 PM
To: Saryerwinnie, Tyler
Cc: Engelbrecht, Jessica; Stephen Flaherty
Subject: RE: Recommendation Request - File Nos. 45672 & 48262
Attachments: 45672, 48262 Change App Approval.pdf

Good Afternoon, Tyler!

Attached is a Change Application Approval Letter from Manager Tim Boese for #45672 and #48262.

Please let me know if you have any difficulty opening the attachment!

Thanks!

Rebecca Wilson

Rebecca Wilson
Administrative Assistant
Equus Beds GMD2
313 Spruce Street
Halstead, KS 67056
316-835-2224
316-835-2225 Fax
rwilson@gmd2.org
www.gmd2.org

From: Saryerwinnie, Tyler [<mailto:Tyler.Saryerwinnie@ks.gov>]
Sent: Monday, February 06, 2017 11:09 AM
To: Rebecca Wilson; Stephen Flaherty
Subject: RE: Recommendation Request - File Nos. 45672 & 48262

Rebecca and Steve,

I am just checking on the status of this recommendation request. Please let me know if you are needing anything.

Thank you,
Tyler

From: Rebecca Wilson [<mailto:rwilson@gmd2.org>]
Sent: Tuesday, January 17, 2017 9:58 AM
To: Saryerwinnie, Tyler
Cc: Conant, Cameron
Subject: RE: Recommendation Request - File Nos. 45672 & 48262

Thanks, Tyler! I'll make sure Steve gets the applications for review!

Thanks!

Rebecca Wilson

Rebecca Wilson
Administrative Assistant
Equus Beds GMD2
313 Spruce Street
Halstead, KS 67056
316-835-2224
316-835-2225 Fax
rwilson@gmd2.org
www.gmd2.org

From: Saryerwinnie, Tyler [<mailto:Tyler.Saryerwinnie@ks.gov>]
Sent: Tuesday, January 17, 2017 9:45 AM
To: Rebecca Wilson (rwilson@gmd2.org)
Cc: Conant, Cameron
Subject: Recommendation Request - File Nos. 45672 & 48262

Rebecca,

I have attached a cover letter and a copies of two (2) place of use applications for GMD review and recommendation. Please provide the GMD recommendation by no later than February 6th, 2017.

Please let me know if you have any questions or concerns.

Tyler Saryerwinnie, Environmental Scientist
Kansas Department of Agriculture
Division of Water Resources
Stafford Field Office
Phone: (620)234-5311

FRED SEILER, PRESIDENT
VIN KISSICK, VICE PRESIDENT
JEFF WINTER, SECRETARY
MIKE MCGINN, TREASURER
TIM BOESE, MANAGER
THOMAS A. ADRIAN, ATTORNEY



DIRECTORS:
DAVID BOGNER
ALAN BURGHART
JOE PAJOR
BOB SEILER
DAVID STROBERG

EQUUS BEDS GROUNDWATER MANAGEMENT DISTRICT NO. 2

313 SPRUCE STREET • HALSTEAD, KANSAS 67056-1925 • PHONE (316) 835-2224 • FAX (316) 835-2225 • equusbeds@gmd2.org • www.gmd2.org

February 6, 2017

Chief Engineer, Division of Water Resources
Attn: Tyler Saryerwinnie
300 S. Main Street
Stafford, KS 67578-1521

Re: Place of Use Change Application, File Nos. 45672 & 48262

Dear Mr. Saryerwinnie:

The Equus Beds Groundwater Management District No. 2 reviewed the referenced change in place of use applications on February 6, 2017 using the District's Revised Management Program (effective May 1, 1995) and Rules and Regulations K.A.R. 5-22-1 through 5-22-17.

Under the change applications, the place of use will be increased from 301 acres to 311 acres and an identical place of use overlap will exist between Water Permit Nos. 45672 & 48262.

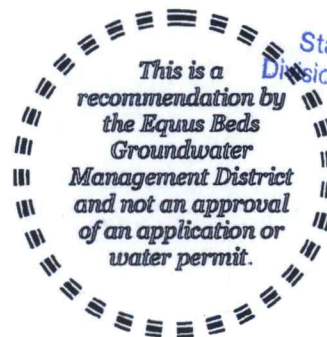
The referenced change applications comply with the District's Management Program and Rules and Regulations and the applications are recommended for approval by the Equus Beds Groundwater Management District No. 2.

A District decision may be appealed to the District Board of Directors by submitting a written petition to the District office within 30 days from date of this notification, pursuant to K.A.R. 5-22-12.

Please contact the District should you have any questions regarding the review or recommendation.

Sincerely,
EQUUS BEDS GROUNDWATER
MANAGEMENT DISTRICT NO. 2

Tim Boese
Manager
TDB/STF



RECEIVED

FEB 06 2017

Stafford Field Office
Division of Water Resources

pc: David Chacko, Managing Partner, Harvey County Cattle Co. LLC, Applicant & Landowner

EQUUS BEDS GROUNDWATER MANAGEMENT DISTRICT NO. 2 FINAL APPLICATION REVIEW CHECKLIST

1) Application No. 48262 Date filed: January 12, 2017
 2) Applicant: Harvey Co. Cattle Co., LLC County: Harvey
 3) Proposed maximum quantity: 391.30 acre-feet/year Rate: 1000 GPM
 4) Proposed Use: Irrigation
 5) P/D location: NESWSE 26-22S-3W Geo Center: North 1100 ft, West 1666 ft
 6) Number and type of points of diversion listed on the application 1 Well

7) Meter required K.A.R. 5-22-4a or K.A.R. 5-22-8? Yes No, Why _____
 8) Meets change app requirements K.A.R. 5-22-8? Yes No N/A
 9) Overlapping PU File No. 45672
 10) Overlapping PD File No. _____
 11) Authorized Acres 301 Acres
 12) Base Acres 301 Acres

13) Meets Max Reasonable Quantity K.A.R. 5-22-14? Yes No N/A
 (a) Irrigation max quantity: 1.26 acre-feet / acre
 (b) Stockwater max quantity: _____ GPD _____ unit
 (c) Industry max quantity: _____ Acre _____
 Industry standard: _____
 14) Reasonable rate for intended use? Yes No N/A
 15) Depth to water: 21 ft bls at observation well: EB140A

16) Date reviewed: February 6th 2017 *Reviewed 2-6-17*
 17) Reviewed by: S. Flaherty Title: Hydrogeologist
 18) District recommendation: Approve Deny Other, see comment

19) Comments and Calculations:

Application for a change in place of use filed by Harvey County Cattle Co. LLC.
 Harvey, McPherson, Sedgwick Counties max acre feet per acre = 1.3 AF/A
 391.3 acre feet and 311 proposed acres = 1.26 acre feet per acre
 Proposed expansion by 10 acres of authorized 301 acres. Water Permit is not certified, so base acres = 301 acres
 acreage is being reconfigured to accommodate for pivots (see map).
 Proposed identical overlapping place of use with change application filed on Water Permt No. 45672 and separate point of diversion.
 POD quantity limited to 391.3 when combined with File # 45672

RECEIVED

FEB 06 2017

Stafford Field Office
Division of Water Resources

Equus Beds Groundwater Management District No. 2

Place of Use Map # 45672 & 48262

301 Authorized Acres Increase to 311 Acres

Prepared By: Stephen Flaherty Date: 2/6/2017



Map Legend

0 330 660 1,320 Feet

- | | | | |
|-------------------------|-------------------------------|-----------------------------|--|
| ● Observation Well | ● Proposed Point of Diversion | Burton IGUCA | |
| ■ Bedrock | ▲ Authorized Location | Hollow Nikkel SWQUA | |
| Authorized Place of Use | | McPherson IGUCA | |
| Proposed Place of Use | | Enhanced Well Spacing Area | |
| | | Application Suspension Area | |

Equus Beds Groundwater Management District No. 2
313 Spruce Street, Halstead, KS 67056
316-835-2224, equusbeds@gmd2.org