

KANSAS DEPARTMENT OF AGRICULTURE  
Jackie McClaskey, Secretary of Agriculture

DIVISION OF WATER RESOURCES  
David W. Barfield, Chief Engineer

File Number 49766  
This item to be completed by the Division of Water Resources.

WATER RESOURCES  
RECEIVED

JAN 23 2017

12:45  
KS DEPT OF AGRICULTURE

**APPLICATION FOR PERMIT TO  
APPROPRIATE WATER FOR BENEFICIAL USE**  
Filing Fee Must Accompany the Application  
(Please refer to Fee Schedule attached to this application form.)

To the Chief Engineer of the Division of Water Resources, Kansas Department of Agriculture,  
1320 Research Park Drive, Manhattan, Kansas 66502:

1. Name of Applicant (Please Print): McGinn Land Co. LLC  
Address: 1123 W. 4th Street  
City: Sedgwick State KS Zip Code 67135  
Telephone Number: ( 316 ) 772-5050

2. The source of water is:  surface water in \_\_\_\_\_ (stream)  
OR  groundwater in Little Arkansas River Basin - Equus Beds Aquifer (drainage basin)

Certain streams in Kansas have minimum target flows established by law or may be subject to administration when water is released from storage for use by water assurance district members. If your application is subject to these regulations on the date we receive your application, you will be sent the appropriate form to complete and return to the Division of Water Resources.

3. The maximum quantity of water desired is 143 acre-feet OR \_\_\_\_\_ gallons per calendar year, to be diverted at a maximum rate of 800 gallons per minute OR \_\_\_\_\_ cubic feet per second.

Once your application has been assigned a priority, the requested maximum rate of diversion and maximum requested quantity of water under that priority number can **NOT** be increased. Please be certain your requested maximum rate of diversion and maximum quantity of water are appropriate and reasonable for your proposed project and are in agreement with the Division of Water Resources' requirements.

4. The water is intended to be appropriated for (Check use intended):

- (a)  Artificial Recharge (b)  Irrigation (c)  Recreational (d)  Water Power  
(e)  Industrial (f)  Municipal (g)  Stockwatering (h)  Sediment Control  
(i)  Domestic (j)  Dewatering (k)  Hydraulic Dredging (l)  Fire Protection  
(m)  Thermal Exchange (n)  Contamination Remediation

YOU **MUST** COMPLETE AND ATTACH ADDITIONAL DIVISION OF WATER RESOURCES FORM(S) PROVIDING INFORMATION TO SUBSTANTIATE YOUR REQUEST FOR THE AMOUNT OF WATER FOR THE INTENDED USE REFERENCED ABOVE.

For Office Use Only:							
F.O. <u>2</u>	GMD <u>2</u>	Meets K.A.R. 5-3-1 (YES / NO)	Use <u>IRR</u>	Source <u>G</u>	County <u>HV</u>	By <u>AW</u>	Date <u>1/23/17</u>
Code <u>REA</u>	Fee \$ <u>300</u>	TR # _____	Receipt Date <u>1/23/17</u>	Check # <u>8846</u>			

5. The location of the proposed wells, pump sites or other works for diversion of water is:

**Note:** For the application to be accepted, the point of diversion location must be described to at least a 10 acre tract, unless you specifically request a 60 day period of time in which to locate the site within a specifically described, minimal legal quarter section of land.

(A) One in the NE quarter of the NW quarter of the SW quarter of Section 9, more particularly described as being near a point 2550 feet North and 4400 feet West of the Southeast corner of said section, in Township 24 South, Range 1W East/West (circle one), Harvey County, Kansas.

(B) One in the \_\_\_\_\_ quarter of the \_\_\_\_\_ quarter of the \_\_\_\_\_ quarter of Section \_\_\_\_\_, more particularly described as being near a point \_\_\_\_\_ feet North and \_\_\_\_\_ feet West of the Southeast corner of said section, in Township \_\_\_\_\_ South, Range \_\_\_\_\_ East/West (circle one), \_\_\_\_\_ County, Kansas.

(C) One in the \_\_\_\_\_ quarter of the \_\_\_\_\_ quarter of the \_\_\_\_\_ quarter of Section \_\_\_\_\_, more particularly described as being near a point \_\_\_\_\_ feet North and \_\_\_\_\_ feet West of the Southeast corner of said section, in Township \_\_\_\_\_ South, Range \_\_\_\_\_ East/West (circle one), \_\_\_\_\_ County, Kansas.

(D) One in the \_\_\_\_\_ quarter of the \_\_\_\_\_ quarter of the \_\_\_\_\_ quarter of Section \_\_\_\_\_, more particularly described as being near a point \_\_\_\_\_ feet North and \_\_\_\_\_ feet West of the Southeast corner of said section, in Township \_\_\_\_\_ South, Range \_\_\_\_\_ East/West (circle one), \_\_\_\_\_ County, Kansas.

If the source of supply is groundwater, a separate application shall be filed for each proposed well or battery of wells, except that a single application may include up to four wells within a circle with a quarter (1/4) mile radius in the same local source of supply which do not exceed a maximum diversion rate of 20 gallons per minute per well.

A battery of wells is defined as two or more wells connected to a common pump by a manifold; or not more than four wells in the same local source of supply within a 300 foot radius circle which are being operated by pumps not to exceed a total maximum diversion rate of 800 gallons per minute and which supply water to a common distribution system.

6. The owner of the point of diversion, if other than the applicant is (please print):

McGinn Land Co. LLC, 1123 W. 4th Street, Sedgwick, KS 67135. 316-772-5050

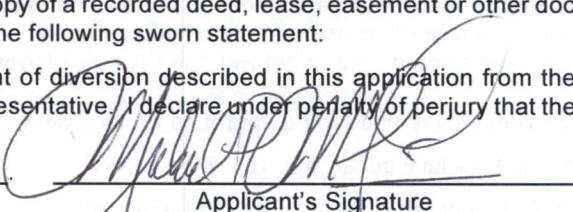
(name, address and telephone number)

(name, address and telephone number)

You must provide evidence of legal access to, or control of, the point of diversion from the landowner or the landowner's authorized representative. Provide a copy of a recorded deed, lease, easement or other document with this application. In lieu thereof, you may sign the following sworn statement:

I have legal access to, or control of, the point of diversion described in this application from the landowner or the landowner's authorized representative. I declare under penalty of perjury that the foregoing is true and correct.

Executed on 1-19, 2017.



Applicant's Signature

The applicant must provide the required information or signature irrespective of whether they are the landowner. Failure to complete this portion of the application will cause it to be unacceptable for filing and the application will be returned to the applicant.

7. The proposed project for diversion of water will consist of One well

(number of wells, pumps or dams, etc.)

and (was)(will be) completed (by) 5/1/2017

(Month/Day/Year - each was or will be completed)

8. The first actual application of water for the proposed beneficial use was or is estimated to be 6/1/2017  
(Mo/Day/Year)



9. Will pesticide, fertilizer, or other foreign substance be injected into the water pumped from the diversion works?  
 Yes    No   If "yes", a check valve shall be required.

All chemigation safety requirements must be met including a chemigation permit and reporting requirements.

10. If you are planning to impound water, please contact the Division of Water Resources for assistance, prior to submitting the application. Please attach a reservoir area capacity table and inform us of the total acres of surface drainage area above the reservoir.

Have you also made an application for a permit for construction of this dam and reservoir with the Division of Water Resources?    Yes    No

- If yes, show the Water Structures permit number here \_\_\_\_\_
- If no, explain here why a Water Structures permit is not required \_\_\_\_\_

11. The application must be supplemented by a U.S.G.S. topographic map, aerial photograph or a detailed plat showing the following information. On the topographic map, aerial photograph, or plat, identify the center of the section, the section lines or the section corners and show the appropriate section, township and range numbers. Also, please show the following information:

- (a) The location of the proposed point(s) of diversion (wells, stream-bank installations, dams, or other diversion works) should be plotted as described in Paragraph No. 5 of the application, showing the North-South distance and the East-West distance from a section line or southeast corner of section.
- (b) If the application is for groundwater, please show the location of any existing water wells of any kind within 1/2 mile of the proposed well or wells. Identify each existing well as to its use and furnish the name and mailing address of the property owner or owners. If there are no wells within 1/2 mile, please advise us.
- (c) If the application is for surface water, the names and addresses of the landowner(s) 1/2 mile downstream and 1/2 mile upstream from your property lines must be shown.
- (d) The location of the proposed place of use should be shown by crosshatching on the topographic map, aerial photograph or plat.
- (e) Show the location of the pipelines, canals, reservoirs or other facilities for conveying water from the point of diversion to the place of use.

A 7.5 minute U.S.G.S. topographic map may be obtained by providing the section, township and range numbers to: Kansas Geological Survey, 1930 Constant, Campus West, University of Kansas, Lawrence, Kansas 66047.

12. List any application, appropriation of water, water right, or vested right file number that covers the same diversion points or any of the same place of use described in this application. Also list any other recent modifications made to existing permits or water rights in conjunction with the filing of this application.

None

---



---



---



---



---

WATER RESOURCES RECEIVED

JAN 23 2017

File No. 49766

*Applicant requests 60 days to drill test well & submit the log*

13. Furnish the following well information if the proposed appropriation is for the use of groundwater. If the well has not been completed, give information obtained from test holes, if available.

Information below is from:  Test holes  Well as completed  Drillers log attached

Well location as shown in paragraph No.	(A)	(B)	(C)	(D)
Date Drilled	_____	_____	_____	_____
Total depth of well	_____	_____	_____	_____
Depth to water bearing formation	_____	_____	_____	_____
Depth to static water level	_____	_____	_____	_____
Depth to bottom of pump intake pipe	_____	_____	_____	_____

14. The relationship of the applicant to the proposed place where the water will be used is that of Co - Owner  
(owner, tenant, agent or otherwise)

15. The owner(s) of the property where the water is used, if other than the applicant, is (please print):  
McGinn Land Co. LLC, 1123 W. 4th Street, Sedgwick, KS 67135. 316-772-5050  
(name, address and telephone number)  
Klaassen Family Farms LLC, 2509 W. Chickadee Trail, Rockford, IL 61107. Attn: John Groh. 815-298-5278  
(name, address and telephone number)

16. The undersigned states that the information set forth above is true to the best of his/her knowledge and that this application is submitted in good faith.

Dated at Halstead, Kansas, this 19th day of January, 2017.  
(month) (year)

McGinn Land Co.  
(Applicant Signature)  
By [Signature]  
(Agent or Officer Signature)  
Michael P. McGinn, Member  
(Agent or Officer - Please Print)

Assisted by T. Boese GMD2/Manager Date: January 19, 2017  
(office/title)

WATER RESOURCES  
RECEIVED

DEPT OF AGRICULTURE

SCANNED



49766

### FEE SCHEDULE

1. The fee for an application for a permit to appropriate water for beneficial use, except for domestic use, shall be (see paragraph No. 2 below if requesting storage):

ACRE-FEET	FEE
0-100	\$200.00
101-320	\$300.00
More than 320	\$300.00 plus \$20.00 for each additional 100 acre-feet or any part thereof.

2. The fee for an application in which storage is requested, except for domestic use, shall be:

ACRE-FEET	FEE
0-250	\$200.00
More than 250	\$200.00 plus \$20.00 for each additional 250 acre-feet of storage or any part thereof.

Note: If an application requests both direct use *and* storage, the fee charged shall be as determined under No. 1 or No. 2 above, whichever is greater, but not both fees.

3. The fee for an application for a permit to appropriate water for water power or dewatering purposes shall be \$100.00 plus \$200.00 for each 100 cubic feet per second, or part thereof, of the diversion rate requested.

Note: The applicant shall notify the Chief Engineer and pay the statutorily required field inspection fee of \$400.00 when construction of the works for diversion has been completed, except that for applications filed on or after July 1, 2009, for works constructed for sediment control use and for evaporation from a groundwater pit for industrial use shall be accompanied by a field inspection fee of \$200.00.

**MAKE CHECKS PAYABLE TO THE KANSAS DEPARTMENT OF AGRICULTURE**

#### ATTENTION

A Water Conservation Plan may be required per K.S.A. 82a-733. A statement that your application for permit to appropriate water may be subject to the minimum desirable streamflow requirements per K.S.A. 82a-703a, b, and c may also be required from you. After the Division of Water Resources has had the opportunity to review your application, you will be notified whether or not you will need to submit a Water Conservation Plan. You also may be required to install a water flow meter or water stage measuring device on your diversion works prior to diverting water. There may be other special conditions or Groundwater Management District regulations that you will need to comply with if this application is approved.

#### CONVERSION FACTORS

1 acre-foot equals 325,851 gallons

1 million gallons equal 3.07 acre-feet

WATER RESOURCES  
RECEIVED

JAN 23 2017

KS DEPT OF AGRICULTURE

SCANNED

49766

# New Application Place of Use Map



I declare that all water wells or diversion sites using the same source of supply and within 1/2 mile of the proposed point of diversion have been plotted on the application map.

*[Handwritten Signature]*  
 \_\_\_\_\_  
 Signature

1-19-17  
 \_\_\_\_\_  
 Date

WATER RESOURCES RECEIVED

JAN 23 2017

KS DEPT OF AGRICULTURE

- New Application
- Application No. To Change:
  - Point of Diversion
  - Place of Use
  - Use Made of Water

- Proposed Point of Diversion
- Existing Points of Diversion
- Proposed Place of Use
- Authorized Place of Use

SCANNED

See attached list for surrounding well owners



1974

(1)

(2)

(3)

(4)

(5)

(6)

PLANT  
WATER RESOURCES

STATION

DEPARTMENT OF AGRICULTURE

STATE OF TEXAS  
COUNTY OF ...  
...

49760

Wells Within ½ Mile

1. Irrigation Well – Water Right No. 43672  
Weber Land LLC  
247 Main Street  
Halstead, KS 67056
2. Domestic Well  
Quintin Taylor  
C/o Shawn Taylor  
1505 W. 7<sup>th</sup> Street  
Newton, KS 67114
3. Irrigation Well – Water Permit No. 47899  
McGinn Land Co. LLC  
1123 W. 4<sup>th</sup> Street  
Sedgwick, KS 67135
4. Domestic Well  
Andrew & Christina Mayfield  
6830 SW 60<sup>th</sup> Street  
Sedgwick, KS 67135
5. Domestic Well  
RAM Trust  
6827 SW 60<sup>th</sup> Street  
Sedgwick, KS 67135
6. Irrigation Well – Water Permit No. 47982  
McGinn Land Co. LLC  
1123 W. 4<sup>th</sup> Street  
Sedgwick, KS 67135
7. Irrigation Well – Water Right No. 42889  
Weber Land LLC  
247 Main Street  
Halstead, KS 67056
8. Domestic Well  
Kevin & Lisa Schmidt  
5126 S. Emma Creek Road  
Sedgwick, KS 67135
9. Domestic Well  
Sidney Karlowski  
5509 S. Emma Creek Road  
Sedgwick, KS 67135

WATER RESOURCES  
RECEIVED

JAN 23 2017

KS DEPT OF AGRICULTURE

SCANNED



## IRRIGATION USE SUPPLEMENTAL SHEET

File No. \_\_\_\_\_

Name of Applicant (Please Print): McGinn Land Co. LLC

1. Please supply the name and address of each landowner, the legal description of the lands to be irrigated, and designate the actual number of acres to be irrigated in each forty acre tract or fractional portion thereof:

**Landowner of Record** NAME: McGinn Land Co. LLC

ADDRESS: 1123 W. 4<sup>th</sup> Street, Sedgwick, KS 67135

S	T	R	NE¼				NW¼				SW¼				SE¼				TOTAL
			NE	NW	SW	SE	NE	NW	SW	SE	NE	NW	SW	SE	NE	NW	SW	SE	
09	24S	1W									6	7							13

**Landowner of Record** NAME: Klaassen Family Farms LLC, ATTN: John Groh

ADDRESS: 2509 W. Chickadee Trail, Rockford, IL 61107

S	T	R	NE¼				NW¼				SW¼				SE¼				TOTAL
			NE	NW	SW	SE	NE	NW	SW	SE	NE	NW	SW	SE	NE	NW	SW	SE	
09	24	1W					18	29	19	31									97

/110

**Landowner of Record** NAME: \_\_\_\_\_

ADDRESS: \_\_\_\_\_

S	T	R	NE¼				NW¼				SW¼				SE¼				TOTAL
			NE	NW	SW	SE	NE	NW	SW	SE	NE	NW	SW	SE	NE	NW	SW	SE	

1105 8 8 1111

2. Please complete the following information for the description of the operation for the irrigation project. Attach supplemental sheets as needed.

a. Indicate the soils in the field(s) and their intake rates:

Soil Name	Percent of field (%)	Intake Rate (in/hr)	Irrigation Design Group
<u>Crete Silt Loam</u>	<u>37</u>	<u>0.06-0.20</u>	<u>3</u>
<u>Hobbs Silt Loam</u>	<u>3</u>	<u>0.60-2.00</u>	<u>5</u>
<u>Geary Silt Loam, 1-3%</u>	<u>58</u>	<u>0.20-0.60</u>	<u>5</u>
<u>Geary Silt Loam, 3-7%</u>	<u>2</u>	<u>0.20-0.60</u>	<u>5</u>
<u>Total:</u>	<u>100 %</u>		

b. Estimate the average land slope in the field(s): 1 %

Estimate the maximum land slope in the field(s): 3 %

c. Type of irrigation system you propose to use (check one):

- Center pivot       Center pivot - LEPA       "Big gun" sprinkler  
 Gravity system (furrows)       Gravity system (borders)       Sideroll sprinkler

Other, please describe: \_\_\_\_\_

d. System design features:

i. Describe how you will control tailwater: Will schedule and apply irrigation to eliminate run-off

ii. For sprinkler systems:

- (1) Estimate the operating pressure at the distribution system: \_\_\_\_\_ psi
- (2) What is the sprinkler package design rate? \_\_\_\_\_ gpm
- (3) What is the wetted diameter (twice the distance the sprinkler throws water) of a sprinkler on the outer 100 feet of the system? \_\_\_\_\_ feet
- (4) Please include a copy of the sprinkler package design information.

e. Crop(s) you intend to irrigate. Please note any planned crop rotations: Corn, Wheat, Milo, Soybeans

f. Please describe how you will determine when to irrigate and how much water to apply (particularly important if you do not plan a full irrigation). Will contract with crop consultant.

You may attach any additional information you believe will assist in informing the Division of the need for your request.

WATER RESOURCES RECEIVED

JAN 23 2017

SCANNED



49760

1-19-17

(Date)

Kansas Department of Agriculture  
Division of Water Resources  
David W. Barfield, Chief Engineer  
1320 Research Park Drive  
Manhattan, Kansas 66502

Re: Application  
File No. \_\_\_\_\_

Minimum Desirable Streamflow


Dear Sir:

I understand that a Minimum Desirable Streamflow requirement has been established by the legislature for the source of supply to which the above referenced application applies.

I understand that diversion of water pursuant to this application will be subject to regulation any time Minimum Desirable Streamflow requirements are not being met.

I also understand that if this application is approved, there could be times, as determined by the Division of Water Resources, when I would not be allowed to divert water. I realize that this could affect the economics of my decision to appropriate water.

I am aware of the above factors, and with the knowledge thereof, request that the Division of Water Resources proceed with processing and approval, if possible, of the above referenced application.



Signature of Applicant

MICHAEL P. MCGINNIS  
(Print Applicant's Name)

State of Kansas )  
County of HARVEY ) ss

I hereby certify that the foregoing instrument was signed in my presence and sworn to before me this 19th day of JANUARY, 20 17.

NOTARY PUBLIC - State of Kansas  
REBECCA WILSON  
My Appt. Exp. 06/11/2018

Rebecca Wilson  
Notary Public

My Commission Expires: 06/11/2018

WATER RESOURCES  
RECEIVED

JAN 23 2017

KS DEPT OF AGRICULTURE


SCANNED

**MINIMUM DESIRABLE STREAMFLOW FORM TO BE USED WHEN  
APPLICABLE WHEN FILING AN APPLICATION FOR PERMIT  
TO APPROPRIATE WATER FOR BENEFICIAL USE**

The Kansas Legislature has established minimum desirable streamflows for the streams listed below. If your proposed diversion of water is going to be from one of these watercourses or adjacent alluvial aquifers, please complete the back side of this page and submit it along with your application for permit to appropriate water.

Arkansas River  
Big Blue River  
Chapman Creek  
Chikaskia River  
Cottonwood River  
Delaware River  
Little Arkansas River  
Little Blue River  
Marais des Cygnes River  
Medicine Lodge River  
Mill Creek (Wabaunsee Co. area)  
Neosho River

Ninnescah River  
North Fork Ninnescah River  
Rattlesnake Creek  
Republican River  
Saline River  
Smoky Hill River  
Solomon River  
South Fork Ninnescah  
Spring River  
Walnut River  
Whitewater River



WATER RESOURCES  
RECEIVED  
JAN 8 2014  
KS DEPT OF AGRICULTURE





1320 Research Park Drive  
Manhattan, Kansas 66502

Jackie McClaskey, Secretary

Phone: (785) 564-6700  
Fax: (785) 564-6777  
Email: ksag@kda.ks.gov  
www.agriculture.ks.gov  
Sam Brownback, Governor

January 23, 2017

**FILE COPY**

MCGINN LAND CO. LLC  
1123 W 4TH STREET  
SEDGWICK KS 67135

RE: Application  
File No. 49766

Dear Sir or Madam:

Your application for permit to appropriate water in 09-24S-01W in Harvey County, was received and has been assigned the file number noted above.

As a matter of record, the Division of Water Resources has on hand a large number of applications awaiting processing. Therefore to be fair to all concerned, and so that we can process those applications on hand in the order they were received, we intend to concentrate on the backlog of applications until the issue is resolved. Once review of your application has begun, we will contact you, if additional information is required.

In accordance with the provisions of the Kansas Water Appropriation Act, a portion of which is included below, the use of water as proposed prior to approval of the application is unlawful. Once approved, compliance with the terms, conditions and limitations of the permit is necessary. Conservation of the water resources of Kansas is required.

**Section 82a-728 of the Kansas Water Appropriation Act, provides (a) except for the appropriation of water for the purpose of domestic use, . . . it shall be unlawful for any person to appropriate or threaten to appropriate water from any source without first applying for and obtaining a permit to appropriate water in accordance with the provisions of the Water Appropriation Act or for any person to violate any condition of a vested right, appropriation right or an approved application for a permit to appropriate water for beneficial use.**

**(b) (1) The violation of any provision of this section by any person is a class C misdemeanor . . .**

**A class C misdemeanor is punishable by a fine not to exceed \$500 and/or a term of confinement not to exceed one month in the county jail. Each day that the violation occurs constitutes a separate offense.**

If you have any questions, please contact me at (785) 564-6645. If you wish to discuss a specific file, please have the file number ready so that we may help you more efficiently.

Sincerely,

Brent A Turney, P.G.  
Change Application Unit Supervisor  
Water Appropriation Program

BAT: dlw  
pc: STAFFORD Field Office  
GMD 2

**SCANNED**

## Turney, Brent

---

**From:** Tim Boese <tboese@gmd2.org>  
**Sent:** Monday, March 20, 2017 3:20 PM  
**To:** Turney, Brent  
**Cc:** 'McGinn, Mike'  
**Subject:** Application No. 49766 - McGinn Land Co. LLC  
**Attachments:** 49766\_test\_log.pdf

Brent - Attached please find the test well log for application No. 49766, which the District is forwarding to you on behalf of Mike McGinn, McGinn Land Co. LLC.

If you need any additional information, please contact me or Mr. McGinn.

Thanks.

Tim Boese, Manager  
Equus Beds GMD2  
313 Spruce, Halstead, Kansas 67056  
316-835-2224  
Fax: 316-835-2225  
[tboese@gmd2.org](mailto:tboese@gmd2.org)  
[www.gmd2.org](http://www.gmd2.org)

WATER RESOURCES  
RECEIVED

MAR 20 2017

KS DEPT OF AGRICULTURE





> 4605 S RIDGE RD  
> SEDGWICK KS 67135

-----  
A\_\_ 47896 00 IRR LO G  
> DANIEL & BARBARA ANDREW

>  
> 4605 S RIDGE RD  
> SEDGWICK KS 67135

-----  
A\_\_ 47982 00 IRR KE G  
> MCGINN LAND CO LLC

>  
> 1123 W 4TH ST  
> SEDGWICK KS 67135

-----  
A\_\_ 49102 00 IRR GY G  
> MICHAEL P & SUSANNAH M MCGINN REV TRUSTS

>  
> 1123 W 4TH ST  
> SEDGWICK KS 67135

-----  
A\_\_ 49131 00 IRR GY G  
> MCGINN LAND CO LLC

>  
> 1123 W 4TH ST  
> SEDGWICK KS 67135

-----  
A\_\_ 49134 00 IRR GY G  
> MCGINN LAND CO LLC

>  
> 1123 W 4TH ST  
> SEDGWICK KS 67135

-----  
A\_\_ 49766 00 IRR AY G  
> MCGINN LAND CO LLC

>  
> 1123 W 4TH ST  
> SEDGWICK KS 67135

-----  
A\_\_ 49875 00 IRR AY G  
> FRANK J & MARY M HARPER

>  
> 8426 S RIDGE RD  
> SEDGWICK KS 67135

-----  
=====

>-----  
A\_\_ 41419 00 MUN KE G  
> PUBLIC WHOLESALE WATER SUPPLY DIST #17  
>  
> PO BOX 426  
> NEWTON KS 67114  
>-----

A\_\_ 41475 00 IRR NK G  
> JOHN D & MARGARET SCHMIDT  
>  
> 613 FERN ST  
> SEDGWICK KS 67135  
>-----

A\_\_ 42127 00 MUN KE G  
> PUBLIC WHOLESALE WATER SUPPLY DIST #17  
>  
> PO BOX 426  
> NEWTON KS 67114  
>-----

A\_\_ 42128 00 MUN KE G  
> PUBLIC WHOLESALE WATER SUPPLY DIST #17  
>  
> PO BOX 426  
> NEWTON KS 67114  
>-----

A\_\_ 42889 00 IRR NK G  
> EDWARD J & TRICIA R WEBER  
>  
> 247 MAIN ST  
> HALSTEAD KS 67056  
>-----

A\_\_ 43672 00 IRR NK G  
> EDWARD J & TRICIA R WEBER  
>  
> 247 MAIN ST  
> HALSTEAD KS 67056  
>-----

A\_\_ 47110 00 IRR LR G  
> MARGIE K BUSENITZ  
>  
> 5095 S WOODLAWN RD  
> NEWTON KS 67114  
>-----

A\_\_ 47876 00 IRR KE G  
> MCGINN LAND CO LLC  
>  
> 1123 W 4TH ST  
> SEDGWICK KS 67135  
>-----

A\_\_ 47895 00 IRR KE G  
> DANIEL & BARBARA ANDREW  
>

97.441991 West Longitude and 37.977493 North Latitude

GROUNDWATER ONLY

WATER USE CORRESPONDENTS:

=====  
File Number Use ST SR

A\_\_ 1489 00 MUN NK G

> CITY OF NEWTON

>

> PO BOX 426

> NEWTON KS 67114

-----

A\_\_ 16566 00 IRR NK G

> JOE & DONNA L HARPER TRUST

>

> 8100 S RIDGE RD

> SEDGWICK KS 67135

-----

A\_\_ 28680 00 IRR NK G

> CALVIN E JOHNSON

>

> 9511 NW 12TH ST

> HALSTEAD KS 67056

-----

A\_\_ 29392 00 IRR NK G

> MICHAEL P & SUSANNAH M MCGINN REV TRUSTS

>

> 1123 W 4TH ST

> SEDGWICK KS 67135

-----

A\_\_ 30885 00 IRR NK G

> TIMOTHY & BONNIE WIGGERS

>

> 5017 S ESSEX HEIGHTS RD

> HALSTEAD KS 67056

-----

A\_\_ 31615 00 IRR NK G

> C G & DEBORAH K MCGINN

>

> 6618 S RIDGE RD

> SEDGWICK KS 67135

-----

A\_\_ 32856 00 IRR NK G

> MELVIN BECKER

>

> 317 POPLAR

> HALSTEAD KS 67056

-----

A\_\_ 41418 00 MUN KE G

> PUBLIC WHOLESALE WATER SUPPLY DIST #17

>

> PO BOX 426

> NEWTON KS 67114



Water Rights and Points of Diversion Within 2.00 miles of point defined as:

2550 ft N and 4400 ft W of the SE Corner of Section 9, T 24S, R 1W

Located at: 97.441991 West Longitude and 37.977493 North Latitude

GROUNDWATER ONLY

#49766

meets spacing

File Number	Use	ST	SR	Dist	(ft)	Q4	Q3	Q2	Q1	FeetN	FeetW	Sec	Twp	Rng	ID	Batt	Auth_Quan	Add_Quan	Unit
A__ 1489	00	MUN	NK	G	10456	--	SW	SW	SW	600	5130	32	23	1W	16		299.98	299.98	AF
Same					9864	--	NE	NE	NE	4818	156	6	24	1W	1		346.60	346.60	AF
Same					9010	--	NE	SE	NE	3648	156	6	24	1W	2		353.38	353.38	AF
A__ 16566	00	IRR	NK	G	8026	--	NW	NE	NE	5050	990	5	24	1W	2		49.00	49.00	AF
A__ 28680	00	IRR	NK	G	7626	--	--	NC	NE	3960	1280	7	24	1W	1		113.00	113.00	AF
Same					7601	--	--	NC	SE	1320	1280	7	24	1W	2		159.00	159.00	AF
A__ 29392	00	IRR	NK	G	8579	--	SW	NW	NW	4600	4900	21	24	1W	1		90.00	90.00	AF
A__ 30885	00	IRR	NK	G	10456	--	NW	SE	SW	664	3659	6	24	1W	4		30.00	30.00	AF
A__ 31615	00	IRR	NK	G	5996	--	NW	SW	NW	3930	5160	15	24	1W	1		31.00	31.00	AF
Same					6148	--	NW	SW	NW	3930	4960	15	24	1W	2		29.00	29.00	AF
A__ 32856	00	IRR	NK	G	4919	--	--	NC	NW	3960	3800	8	24	1W	2		112.00	112.00	AF
A__ 41418	00	MUN	KE	G	4310	--	NE	NE	SE	2590	90	9	24	1W	2		572.50	572.50	AF
A__ 41419	00	MUN	KE	G	4867	--	NE	SW	NE	3930	1510	16	24	1W	1		572.50	.00	AF
A__ 41475	00	IRR	NK	G	5141	--	NW	NW	NW	5031	5165	10	24	1W	1		182.00	182.00	AF
A__ 42127	00	MUN	KE	G	3286	--	NW	SE	NE	3520	1260	9	24	1W	5		500.01	.00	AF
A__ 42128	00	MUN	KE	G	6367	--	SE	SE	NE	2700	650	16	24	1W	2		500.01	.00	AF
A__ 42889	00	IRR	NK	G	1562	--	--	CE	SE	1312	5	8	24	1W	3		91.00	91.00	AF
A__ 43672	00	IRR	NK	G	1734	--	--	CE	NE	3999	68	8	24	1W	4		89.00	89.00	AF
A__ 47110	00	IRR	LR	G	6593	--	NW	NW	SW	2100	5230	3	24	1W	1		200.20	200.20	AF
A__ 47876	00	IRR	KE	G	4492	--	--	NC	NE	3960	1300	17	24	1W	6		84.50	84.50	AF
A__ 47895	00	IRR	KE	G	8412	--	SW	NW	NW	4355	5210	3	24	1W	2		78.00	78.00	AF
A__ 47896	00	IRR	LO	G	4874	--	NW	SE	SE	900	1150	4	24	1W	2 G	3	67.60	67.60	AF
Same					4971	--	NW	SE	SE	850	950	4	24	1W	3 B	3			
Same					4740	--	NW	SE	SE	810	1250	4	24	1W	4 B	3			
Same					4916	--	NW	SE	SE	1040	1250	4	24	1W	5 B	3			
A__ 47982	00	IRR	KE	G	2524	--	SW	SW	SW	50	4750	9	24	1W	8		45.50	45.50	AF
A__ 49102	00	IRR	GY	G	8026	--	NE	NE	NW	5230	3200	21	24	1W	9		140.40	50.40	AF
A__ 49131	00	IRR	GY	G	2198	--	NE	SE	SW	1220	2650	9	24	1W	7		201.50	201.50	AF
A__ 49134	00	IRR	GY	G	4184	--	NW	NE	NE	5267	1105	16	24	1W	3		174.20	174.20	AF
A__ 49766	00	IRR	AY	G	0	--	NE	NW	SW	2550	4400	9	24	1W	9		143.00	143.00	AF
A__ 49875	00	IRR	AY	G	5835	--	--	--	SW	1320	3960	10	24	1W	2		189.80	189.80	AF

Total Net Quantities Authorized:	Direct	Storage
Total Requested Amount (AF) =	332.80	.00
Total Permitted Amount (AF) =	1206.60	.00
Total Inspected Amount (AF) =	267.80	.00
Total Pro_Cert Amount (AF) =	.00	.00
Total Certified Amount (AF) =	1974.97	.00
Total Vested Amount (AF) =	.00	.00
TOTAL AMOUNT (AF) =	3782.17	.00

An \* after the source of supply indicates a pending application for change for the file number.  
 An \* after the ID indicates a 15 AF exemption was granted for the file number.  
 A "G" in the Batt column indicates the GEO CTR of a battery. A "B" indicates a well in the battery.  
 The number in the Batt column is the number of wells in the battery.

Water Rights and Points of Diversion Within 2.00 miles of point defined as:

  
**Kansas**  
Department of Agriculture  
Division of Water Resources

Stafford Field Office  
300 S. Main Street  
Stafford, Kansas 67578-1521  
Jackie McClaskey, Secretary  
David W. Barfield, Chief Engineer  
Jeff Lanterman, Water Commissioner

Phone: (620) 234-5311  
Fax: (620) 234-6900  
[www.agriculture.ks.gov](http://www.agriculture.ks.gov)  
Sam Brownback, Governor

October 16, 2017

Weber Land LLC  
247 Main Street  
Halstead, KS 67056

Re: Pending Application, File No. 49,766

Dear Sir or Madam:

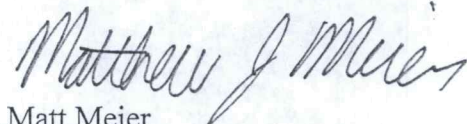
This is to advise you that the McGinn Land Co. LLC has filed the application referred to above for a permit to appropriate 143 acre-feet of groundwater per calendar year for irrigation use to be diverted at a maximum rate of 800 gallons per minute. The proposed point of diversion for 49,766 is one (1) well, which is located as follows:

Northeast Quarter of the Northwest Quarter of the Southwest Quarter of Section 9, Township 24 South, Range 1 West, Harvey County, Kansas.

A map is enclosed indicating the location of the proposed well. Records in this office indicate that you may have a well or wells in this vicinity and you are notified of receipt of this application in order that you may be fully informed of the proposed location of the applicant's point of diversion and proposed use of water. Consideration will be given to comments or other information which you desire to submit to this office **within 15 days** from the date of this letter.

If you have any questions or comments, you may also contact me at (620) 234-5311. If you call, please reference the file number so I can help you more efficiently. Mailed comments can be sent to the Stafford Field Office at 300 S. Main St. Stafford, KS 67578-1521.

Sincerely,



Matt Meier  
Environmental Scientist  
Water Appropriations Program

Enclosure

pc:

**SCANNED**



# Kansas

Department of Agriculture  
Division of Water Resources

Stafford Field Office  
300 S. Main Street  
Stafford, Kansas 67578-1521

Jackie McClaskey, Secretary  
David W. Barfield, Chief Engineer  
Jeff Lanterman, Water Commissioner

Phone: (620) 234-5311  
Fax: (620) 234-6900  
www.agriculture.ks.gov  
Sam Brownback, Governor



**Legend**

- Section Corners
- Section Lines

MJM-DWR 10/16/17

0 650 1,300 2,600 3,900 5,200 Feet

Proposed Water Appropriation, File No. 49,766  
9-24S-1W  
Harvey County





  
**Kansas**  
Department of Agriculture  
Division of Water Resources

Stafford Field Office  
300 S. Main Street  
Stafford, Kansas 67578-1521

Jackie McClaskey, Secretary  
David W. Barfield, Chief Engineer  
Jeff Lanterman, Water Commissioner

Phone: (620) 234-5311  
Fax: (620) 234-6900  
www.agriculture.ks.gov  
Sam Brownback, Governor

October 16, 2017

Quintin Taylor  
C/o Shawn Taylor  
1505 W. 7<sup>th</sup> Street  
Newton, KS 67114

Re: Pending Application, File No. 49,766

Dear Sir or Madam:

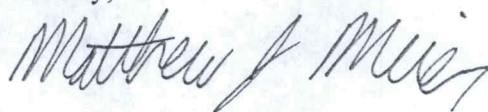
This is to advise you that the McGinn Land Co. LLC has filed the application referred to above for a permit to appropriate 143 acre-feet of groundwater per calendar year for irrigation use to be diverted at a maximum rate of 800 gallons per minute. The proposed point of diversion for 49,766 is one (1) well, which is located as follows:

Northeast Quarter of the Northwest Quarter of the Southwest Quarter of Section 9, Township 24 South, Range 1 West, Harvey County, Kansas.

A map is enclosed indicating the location of the proposed well. Records in this office indicate that you may have a well or wells in this vicinity and you are notified of receipt of this application in order that you may be fully informed of the proposed location of the applicant's point of diversion and proposed use of water. Consideration will be given to comments or other information which you desire to submit to this office **within 15 days** from the date of this letter.

If you have any questions or comments, you may also contact me at (620) 234-5311. If you call, please reference the file number so I can help you more efficiently. Mailed comments can be sent to the Stafford Field Office at 300 S. Main St. Stafford, KS 67578-1521.

Sincerely,



Matt Meier  
Environmental Scientist  
Water Appropriations Program

Enclosure

pc:

**SCANNED**



# Kansas

Department of Agriculture  
Division of Water Resources

Stafford Field Office  
300 S. Main Street  
Stafford, Kansas 67578-1521  
Jackie McClaskey, Secretary  
David W. Barfield, Chief Engineer  
Jeff Lanterman, Water Commissioner


Phone: (620) 234-5311  
Fax: (620) 234-6900  
www.agriculture.ks.gov  
Sam Brownback, Governor



**Legend**

- + Section Corners
- ▭ Section Lines

MJM-DWR 10/16/17



Proposed Water Appropriation, File No. 49,766  
9-24S-1W  
Harvey County





  
**Kansas**  
Department of Agriculture  
Division of Water Resources

Stafford Field Office  
300 S. Main Street  
Stafford, Kansas 67578-1521  
Jackie McClaskey, Secretary  
David W. Barfield, Chief Engineer  
Jeff Lanterman, Water Commissioner

Phone: (620) 234-5311  
Fax: (620) 234-6900  
www.agriculture.ks.gov  
Sam Brownback, Governor

October 16, 2017

Andrew & Christina Mayfield  
6830 SW 60<sup>th</sup> Street  
Sedgwick, KS 67135

Re: Pending Application, File No. 49,766

Dear Sir or Madam:

This is to advise you that the McGinn Land Co. LLC has filed the application referred to above for a permit to appropriate 143 acre-feet of groundwater per calendar year for irrigation use to be diverted at a maximum rate of 800 gallons per minute. The proposed point of diversion for 49,766 is one (1) well, which is located as follows:

Northeast Quarter of the Northwest Quarter of the Southwest Quarter of Section 9, Township 24 South, Range 1 West, Harvey County, Kansas.

A map is enclosed indicating the location of the proposed well. Records in this office indicate that you may have a well or wells in this vicinity and you are notified of receipt of this application in order that you may be fully informed of the proposed location of the applicant's point of diversion and proposed use of water. Consideration will be given to comments or other information which you desire to submit to this office **within 15 days** from the date of this letter.

If you have any questions or comments, you may also contact me at (620) 234-5311. If you call, please reference the file number so I can help you more efficiently. Mailed comments can be sent to the Stafford Field Office at 300 S. Main St. Stafford, KS 67578-1521.

Sincerely,



Matt Meier  
Environmental Scientist  
Water Appropriations Program

Enclosure

pc:

**SCANNED**



# Kansas

Department of Agriculture  
Division of Water Resources


Stafford Field Office  
300 S. Main Street  
Stafford, Kansas 67578-1521  
Jackie McClaskey, Secretary  
David W. Barfield, Chief Engineer  
Jeff Lanterman, Water Commissioner

Phone: (620) 234-5311  
Fax: (620) 234-6900  
www.agriculture.ks.gov  
Sam Brownback, Governor



**Legend**  
+ Section Corners  
□ Section Lines

MJM-DWR 10/16/17



Proposed Water Appropriation, File No. 49,766  
9-24S-1W  
Harvey County



SCANNED



  
**Kansas**  
Department of Agriculture  
Division of Water Resources

Stafford Field Office  
300 S. Main Street  
Stafford, Kansas 67578-1521  
Jackie McClaskey, Secretary  
David W. Barfield, Chief Engineer  
Jeff Lanterman, Water Commissioner

Phone: (620) 234-5311  
Fax: (620) 234-6900  
www.agriculture.ks.gov  
Sam Brownback, Governor

October 16, 2017

Ram Trust  
6827 SW 60<sup>th</sup> St  
Sedgwick, KS 67135

Re: Pending Application, File No. 49,766

Dear Sir or Madam:

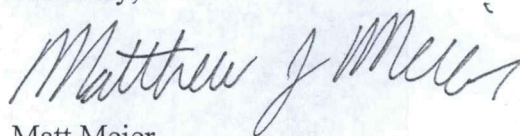
This is to advise you that the McGinn Land Co. LLC has filed the application referred to above for a permit to appropriate 143 acre-feet of groundwater per calendar year for irrigation use to be diverted at a maximum rate of 800 gallons per minute. The proposed point of diversion for 49,766 is one (1) well, which is located as follows:

Northeast Quarter of the Northwest Quarter of the Southwest Quarter of Section 9, Township 24 South, Range 1 West, Harvey County, Kansas.

A map is enclosed indicating the location of the proposed well. Records in this office indicate that you may have a well or wells in this vicinity and you are notified of receipt of this application in order that you may be fully informed of the proposed location of the applicant's point of diversion and proposed use of water. Consideration will be given to comments or other information which you desire to submit to this office **within 15 days** from the date of this letter.

If you have any questions or comments, you may also contact me at (620) 234-5311. If you call, please reference the file number so I can help you more efficiently. Mailed comments can be sent to the Stafford Field Office at 300 S. Main St. Stafford, KS 67578-1521.

Sincerely,



Matt Meier  
Environmental Scientist  
Water Appropriations Program

Enclosure

pc:

**SCANNED**



# Kansas

Department of Agriculture  
Division of Water Resources

Stafford Field Office  
300 S. Main Street  
Stafford, Kansas 67578-1521  
Jackie McClaskey, Secretary  
David W. Barfield, Chief Engineer  
Jeff Lanterman, Water Commissioner


Phone: (620) 234-5311  
Fax: (620) 234-6900  
[www.agriculture.ks.gov](http://www.agriculture.ks.gov)  
Sam Brownback, Governor



**Legend**

- Section Corners
- Section Lines

MJM-DWR 10/16/17



Proposed Water Appropriation, File No. 49,766  
9-24S-1W  
Harvey County





  
**Kansas**  
Department of Agriculture  
Division of Water Resources

Stafford Field Office  
300 S. Main Street  
Stafford, Kansas 67578-1521  
Jackie McClaskey, Secretary  
David W. Barfield, Chief Engineer  
Jeff Lanterman, Water Commissioner

Phone: (620) 234-5311  
Fax: (620) 234-6900  
[www.agriculture.ks.gov](http://www.agriculture.ks.gov)  
Sam Brownback, Governor

October 16, 2017

Kevin & Lisa Schmidt  
5126 S. Emma Creek Road  
Sedgwick, KS 67135

Re: Pending Application, File No. 49,766

Dear Sir or Madam:

This is to advise you that the McGinn Land Co. LLC has filed the application referred to above for a permit to appropriate 143 acre-feet of groundwater per calendar year for irrigation use to be diverted at a maximum rate of 800 gallons per minute. The proposed point of diversion for 49,766 is one (1) well, which is located as follows:

Northeast Quarter of the Northwest Quarter of the Southwest Quarter of Section 9, Township 24 South, Range 1 West, Harvey County, Kansas.

A map is enclosed indicating the location of the proposed well. Records in this office indicate that you may have a well or wells in this vicinity and you are notified of receipt of this application in order that you may be fully informed of the proposed location of the applicant's point of diversion and proposed use of water. Consideration will be given to comments or other information which you desire to submit to this office **within 15 days** from the date of this letter.

If you have any questions or comments, you may also contact me at (620) 234-5311. If you call, please reference the file number so I can help you more efficiently. Mailed comments can be sent to the Stafford Field Office at 300 S. Main St. Stafford, KS 67578-1521.

Sincerely,



Matt Meier  
Environmental Scientist  
Water Appropriations Program

Enclosure

pc:

**SCANNED**



# Kansas

Department of Agriculture  
Division of Water Resources

Stafford Field Office  
300 S. Main Street  
Stafford, Kansas 67578-1521  
Jackie McClaskey, Secretary  
David W. Barfield, Chief Engineer  
Jeff Lanterman, Water Commissioner


Phone: (620) 234-5311  
Fax: (620) 234-6900  
www.agriculture.ks.gov  
Sam Brownback, Governor



**Legend**

- Section Corners
- Section Lines

MJM-DWR 10/16/17



Proposed Water Appropriation, File No. 49,766  
9-24S-1W  
Harvey County



24S01W09



  
**Kansas**  
Department of Agriculture  
Division of Water Resources

Stafford Field Office  
300 S. Main Street  
Stafford, Kansas 67578-1521  
Jackie McClaskey, Secretary  
David W. Barfield, Chief Engineer  
Jeff Lanterman, Water Commissioner

Phone: (620) 234-5311  
Fax: (620) 234-6900  
[www.agriculture.ks.gov](http://www.agriculture.ks.gov)  
Sam Brownback, Governor

October 16, 2017

Sidney Karlowski  
5509 S. Emma Creek Road  
Sedgwick, KS 67135

Re: Pending Application, File No. 49,766

Dear Sir or Madam:


This is to advise you that the McGinn Land Co. LLC has filed the application referred to above for a permit to appropriate 143 acre-feet of groundwater per calendar year for irrigation use to be diverted at a maximum rate of 800 gallons per minute. The proposed point of diversion for 49,766 is one (1) well, which is located as follows:

Northeast Quarter of the Northwest Quarter of the Southwest Quarter of Section 9, Township 24 South, Range 1 West, Harvey County, Kansas.

A map is enclosed indicating the location of the proposed well. Records in this office indicate that you may have a well or wells in this vicinity and you are notified of receipt of this application in order that you may be fully informed of the proposed location of the applicant's point of diversion and proposed use of water. Consideration will be given to comments or other information which you desire to submit to this office **within 15 days** from the date of this letter.

If you have any questions or comments, you may also contact me at (620) 234-5311. If you call, please reference the file number so I can help you more efficiently. Mailed comments can be sent to the Stafford Field Office at 300 S. Main St. Stafford, KS 67578-1521.

Sincerely,



Matt Meier  
Environmental Scientist  
Water Appropriations Program

Enclosure

pc:

**SCANNED**



# Kansas

Department of Agriculture  
Division of Water Resources

Stafford Field Office  
300 S. Main Street  
Stafford, Kansas 67578-1521  
Jackie McClaskey, Secretary  
David W. Barfield, Chief Engineer  
Jeff Lanterman, Water Commissioner

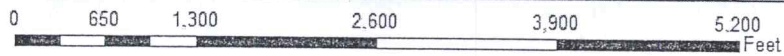
Phone: (620) 234-5311  
Fax: (620) 234-6900  
www.agriculture.ks.gov  
Sam Brownback, Governor



**Legend**

- Section Corners
- Section Lines

MJM-DWR 10/16/17



Proposed Water Appropriation, File No. 49,766  
9-24S-1W  
Harvey County

