

Kansas Department of Agriculture
 Division of Water Resources
CHANGE: P/D WORKSHEET

1. File Number: 21422	2. Status Change Date:	3. Change Num: 2	4. Field Office: 02	5. GMD: 02	
6. Status: <input checked="" type="checkbox"/> Approved <input type="checkbox"/> Denied by DWR/GMD <input type="checkbox"/> Dismiss by Request/Failure to Return				7. Filing Date of Change: 4/4/2018	
8a. Applicant(s) New to system <input type="checkbox"/>		Person ID _____ Add Seq# _____		8c. Landowner(s) New to system <input type="checkbox"/>	
8b. Landowner(s) New to system <input type="checkbox"/>		Person ID 59301 Add Seq# 1		8d. WUC New to system <input type="checkbox"/>	
ONEOK HYDROCARBON LP 1910 S BROADACRES RD HUTCHINSON KS 67501		ONEOK HYDROCARBON LP 1910 S BROADACRES RD HUTCHINSON KS 67501		ONEOK HYDROCARBON LP 1910 S BROADACRES RD HUTCHINSON KS 67501	
9. Documents and Enclosure(s): <input checked="" type="checkbox"/> DWR Meter(s) Date to Comply: 12/31/18 <input checked="" type="checkbox"/> N & P Date to Comply: 12/31/18					
<input type="checkbox"/> Anti-Reverse Meter <input type="checkbox"/> Meter Seal <input checked="" type="checkbox"/> Check Valve <input checked="" type="checkbox"/> N & P Form <input checked="" type="checkbox"/> Water Tube <input checked="" type="checkbox"/> Driller Copy <input checked="" type="checkbox"/> H & E Letter <input type="checkbox"/> Conservation Plan Date Required: _____ Date Approved: _____ Date to Comply: _____					
10. Use Made of Water From: _____ To: _____					
				Date Prepared: 4/4/18 By: TJS	
				Date Entered: _____ By: _____	

File No. **21422** 11. County: **RENO** Basin: **Arkansas River** Stream: --- Formation Code: **190 (Equis Beds)** Special Use: **None**

12. Points of Diversion											Rate and Quantity				
CHK MOD DEL ENT	PDIV	Qualifier	S	T	R	ID	'N	'W	Comment (AKA Line)	Authorized		Additional		Overlap PD Files	
										Rate gpm/cfs	Quantity af/mgy	Rate gpm/cfs	Quantity af/mgy		
CHK	18272					1			WELL #3					9111 & 13953	
DEL	29206					2			WELL #4					9111 & 13953	
ENT		NW SW SW	22	23S	6W				WELL #4	355 GPM*	125 MGY (Comb)*	220 GPM*		9111 & 13953	
CHK	81484					12			WELL #5					9111 & 13953	
CHK	34727					4			WELL #6					9111 & 13953	
CHK	4299					6			WELL #8					None	

13. Storage: Rate _____ NF Quantity _____ ac/ft Additional Rate _____ NF Additional Quantity _____ ac/ft

14. Limitation: _____ af/yr at _____ gpm (_____ cfs) when combined with file number(s) _____
 Limitation: _____ af/yr at _____ gpm (_____ cfs) when combined with file number(s) _____

15. 5YR Allocation: Allocation Type _____ Start Year _____ 5 YR Amount _____ Amount Unit _____ Base Acres _____ Comment _____

16. Place of Use										NE¼				NW¼				SW¼				SE¼				Total	Owner	Chg?	Overlap Files
CHK MOD DEL ENT	PUSE	S	T	R	ID	NE	NW	SW	SE	NE	NW	SW	SE	NE	NW	SW	SE	NE	NW	SW	SE								
						¼	¼	¼	¼	¼	¼	¼	¼	¼	¼	¼	¼	¼	¼	¼	¼	¼	¼	¼	¼				
CHK	25127				1																			8b.	No	9111, 13953, 24034			

Base Acres: --- Year: --- Minimum Reasonable Quantity: ---

Comments: *Rate/Quant/Limitations should all remain the same as the previous p/d (Pdiv 29206, ID2) // Please note that in WRIS --> Rates/Quants, DWR ID 3 is still listed, should be listed as DWR ID 12.

Submit completed application to:
 Kansas Department of Agriculture
 Division of Water Resources
 Field Office for your area.
 Call for address:

Topeka -- (785) 296-5733
 Stafford -- (620) 234-5311
 Stockton -- (785) 425-6787
 Garden City -- (620) 276-2901
<http://agriculture.ks.gov/dwr>

DWR FIELD OFFICE APPLICATION FOR APPROVAL TO CHANGE THE PLACE OF USE AND/OR THE POINT OF DIVERSION **WATER METER REQUIRED**



STATE OF KANSAS

Filing Fee Must Accompany the Application, K.S.A. 82a-708b(b), as amended.
 Fee Schedule is on the third page of this application form.

Paragraph Nos. 1, 2, 3 & 5 must be completed. Complete all other applicable portions. If change in point of diversion is greater than 100 feet, or if place of use will be changed, include a topographic map or detailed plat showing the authorized and proposed point(s) of diversion and/or place of use.

File No. 21422

RECEIVED
 1:15 pm
 APR 04 2018

Stafford Field Office
 Division of Water Resources

1. Application is hereby made for approval of the Chief Engineer to change the (check one or both):

Place of Use Point of Diversion

under the water right which is the subject of this application in accordance with the conditions described below.

The source of supply is: Groundwater Surface water

2. Name and address of Applicant: ONEOK Hydrocarbon, L.P.

1910 South Broadacres Road, Hutchinson, KS, 67501-9627

Phone Number: (620) 694-1703

Email address: Oyetunde.Oyewo@oneok.com

Name and address of Water Use Correspondent: ONEOK Hydrocarbon, L.P.

1910 S BROADACRES RD, HUTCHINSON KS 67501

Phone Number: (620) 694-1703

Email address: Oyetunde.Oyewo@oneok.com

3. The presently authorized place of use is:

Owner of Land --- NAME: ONEOK Hydrocarbon, L.P.

ADDRESS: 1910 South Broadacres Road, Hutchinson, KS, 67501-9627

(If there is more than one landowner, attach supplemental sheets as necessary.)

Sec.	Twp.	Range	NE¼				NW¼				SW¼				SE¼				TOTAL ACRES				
			NE¼	NW¼	SW¼	SE¼	NE¼	NW¼	SW¼	SE¼	NE¼	NW¼	SW¼	SE¼	NE¼	NW¼	SW¼	SE¼					
22	23S	6W	N of Atchison, Topeka & Santa Fe Railroad Reno Co																				

4. If this application is for a change in place of use, it is proposed that the place of use be changed to:

Owner of Land --- NAME: No Change

ADDRESS: ---

(If there is more than one landowner, attach supplemental sheets as necessary.)

Sec.	Twp.	Range	NE¼				NW¼				SW¼				SE¼				TOTAL ACRES				
			NE¼	NW¼	SW¼	SE¼	NE¼	NW¼	SW¼	SE¼	NE¼	NW¼	SW¼	SE¼	NE¼	NW¼	SW¼	SE¼					

For Office Use Only: Code _____ Fee \$ 100 - TR # _____ Receipt Date _____ Check # 282687

5. **Presently authorized point of diversion: Well # 3**
 One in the SW Quarter of the SW Quarter of the SW Quarter of Section 22, Township 23 South, Range 6 W, in Reno County, Kansas, 562 feet North 4998 feet West of Southeast corner of section.
 Authorized Rate 300 GPM (Limited) Authorized Quantity 383.611 (Combined) Depth of well 72 (feet)
 (DWR use only: Computer ID No. 1 GPS --- feet North --- feet West)
 This point will not be changed This point will be changed as follows: No change, point better described with GPS as follows:
Proposed point of diversion: (Complete only if change is requested or if existing point is better described by GPS)
 One in the _____ Quarter of the _____ Quarter of the _____ Quarter of Section _____, Township _____ South, Range _____ (EW), in _____ County, Kansas, _____ feet North _____ feet West of Southeast corner of section.
 Proposed Rate _____ Proposed Quantity _____ Proposed well depth (feet) _____
 This point is: Additional Well Geo Center List other water rights that will use this point 9111 & 13953

6. **Presently authorized point of diversion: Well #4**
 One in the NW Quarter of the SW Quarter of the SW Quarter of Section 22, Township 23 South, Range 6 W, in Reno County, Kansas, 1153 feet North 4666 feet West of Southeast corner of section.
 Authorized Rate 355 GPM (Limited) Authorized Quantity 383.611 AF (Combined) Depth of well 49 (feet)
 (DWR use only: Computer ID No. 2 GPS --- feet North --- feet West)
 This point will not be changed This point will be changed as follows: No change, point better described with GPS as follows:
Proposed point of diversion: (Complete only if change is requested or if existing point is better described by GPS)
 One in the NW Quarter of the SW Quarter of the SW Quarter of Section 22, Township 23 South, Range 6 W, in Reno County, Kansas, 1172 feet North 4657 feet West of Southeast corner of section.
 Proposed Rate No Change Proposed Quantity No Change Proposed well depth (feet) within 30 days
 This point is: Additional Well Geo Center List other water rights that will use this point 9111 & 13953

See attached Supplemental Sheet for additional P/D's

7. The changes herein are desired for the following reasons?
 (please be specific) Condition and well efficiency of the existing point of diversion (Well No. 4) is poor and needs to be replaced with a new well.

8. If a well, is the test hole log attached? Yes No

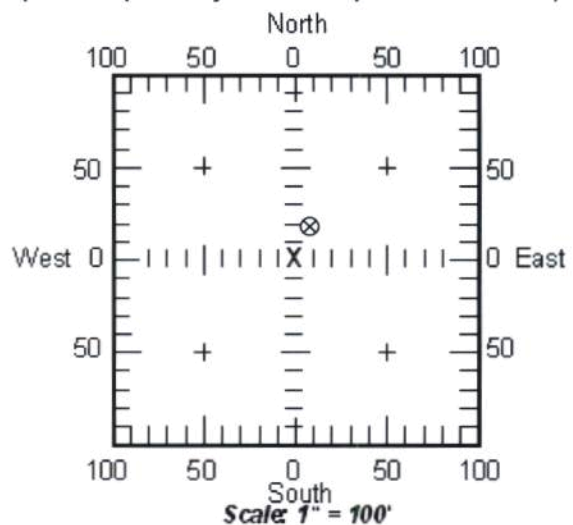
9. The change(s) (was)(will be) completed by?
April 25, 2018

10. If the point of diversion is a well:
 (a) What are you going to do with the old well?
The current point of diversion will be plugged and abandoned.
 (b) When will this be done? within 30 days of April 25, 2018

11. Groundwater Management District recommendation attached? Yes No

12. Assisted by TJS - SFFO

13a. If the proposed point of diversion will be relocated within 100 feet of the existing point of diversion, indicate its location on the diagram below in relation to the existing point of diversion. (PLEASE NOTE: The "X" in center of diagram below represents presently authorized point of diversion.)



13b. If the proposed point of diversion will be relocated more than 100 feet but within 1320 feet from the existing point of diversion, attach a topographic map or aerial photograph. For groundwater sources, show all wells (including domestic) within one-half mile of the proposed point of diversion and the names and mailing addresses of the owners. For surface water sources, show the names and addresses of the landowner(s) one-half mile downstream and one-half mile upstream from your property lines.

RECEIVED

APR 04 2018

14. If the proposed groundwater point of diversion is 300 or fewer feet from existing point of diversion, complete the following:

- (a) Does the undersigned represent all owners of the currently authorized place(s) of use identified in this application?
 Yes No (If no, all owners must sign this application.)
- (b) Will the ownership interest of any owner of the currently authorized place(s) of use identified in this application be adversely affected if this application is approved as requested?
 Yes No (If yes, all owners must sign this application.)
- (c) If this application is not approved expeditiously, will there be substantial damage to property, public health or safety?
 Yes No (If no, all owners must sign this application.)


If the application proposes a surface water change in point of diversion, a groundwater change in point of diversion greater than 300 feet, or a change in place of use, the application must be signed by all owners of the currently authorized place of use, or their duly authorized agent (attach notarized statement authorizing representation).

I hereby verify, being first duly sworn upon my oath or affirmation and under penalty of perjury, that I am of lawful age and the owner, the spouse of the owner, or a duly authorized agent of the owner(s) to make this application on their behalf, in regards to the water right(s) to which this application pertains. I further verify that the statements contained in this application are true, correct and complete.

Dated at RENO COUNTY, Kansas, this 3rd day of APRIL, 2018.

<p><u><i>[Signature]</i></u> _____ (Owner) <u>Oyetunde Oyewo</u> _____ (Please Print)</p> <p>_____ (Owner) _____ (Please Print)</p> <p>_____ (Owner) _____ (Please Print)</p> <p>_____ (Owner) _____ (Please Print)</p>	<p>_____ (Spouse) _____ (Please Print)</p> <p>_____ (Spouse) _____ (Please Print)</p> <p>_____ (Spouse) _____ (Please Print)</p> <p>_____ (Spouse) _____ (Please Print)</p>
---	---

State of Kansas }
County of Reno } SS



I hereby certify that the foregoing application was signed in my presence and sworn to before me this 3rd day of April, 2018.

[Signature]

Notary Public

My Commission Expires 4-1-21

ONLY COMPLETE APPLICATIONS WILL BE PROCESSED. To be complete, all of the applicable portions of the application form must be completed with accurate information; maps, if necessary, must be included; signatures of all the appropriate owners' must be affixed to the application and notarized; and the appropriate fee must be paid.

FEE SCHEDULE

Each application to change the place of use or the point of diversion under this section shall be accompanied by the application fee set forth in the schedule below: Make checks payable to: **Kansas Department of Agriculture**

- (1) Application to change a point of diversion 300 feet or less \$100
- (2) Application to change a point of diversion more than 300 feet \$200
- (3) Application to change the place of use \$200

RECEIVED

APR 04 2018

**Stafford Field Office
Division of Water Resources**

SUMMARY ORDER APPROVING APPLICATION FOR CHANGE AND IMPOSING CONDITIONS

This Summary Order is issued under authority of K.S.A. 82a-708b, as amended, and K.A.R. 5-5-1, *et seq.* and other applicable provisions of the *Kansas Water Appropriation Law*, K.S.A. 82a-701 *et seq.*, and rules and regulations promulgated thereunder, With the exception of those conditions expressly contained herein, this Summary Order does not change the terms, conditions and limitations of File No. 21422.

1. A change application was received on 4/4/2018 requesting that the place of use and / or point of diversion authorized under the above-referenced file number be changed as described in the application.
2. On and after the effective date of this summary order, the authorized place(s) of use shall be located substantially as shown on the topographic map accompanying the application to change the place of use. Applicable Not Applicable
3. The change in point of diversion shall not impair existing rights and shall be limited to the same source or sources of water as previously authorized. The point of diversion authorized by this summary order shall be located within a 50 foot radius of the authorized point(s) of diversion. Applicable Not Applicable
4. The point(s) of diversion authorized herein shall not actually be located more than 71 feet from the previously authorized point(s) of diversion. Applicable Not Applicable
5. As required by K.A.R. 5-3-5d, if the works for diversion is a well with a diversion rate of 100 gallons per minute or more, a tube or other device suitable for making water level measurements shall be installed, operated and maintained in accordance with K.A.R. 5-6-13. Applicable Not Applicable
6. The owner of the authorized place(s) of use shall properly install an acceptable water flow meter on or before **December 31, 2018**, or before the first use of water, whichever occurs first. The water flow meter shall be installed, operated and maintained in accordance with K.A.R. 5-1-4 through 5-1-12. As required by K.S.A. 82a-732, as amended, and K.A.R. 5-3-5e, the owner shall maintain records and report the reading of the water flow meter and the total quantity of water diverted annually to the Chief Engineer by March 1 following the end of each calendar year. Applicable Not Applicable
7. Installation of the works for diversion of water shall be completed on or before **December 31, 2018**, or within any authorized extension of time. By March 1, 2019 the applicant shall notify the Chief Engineer that construction of the works for diversion has been completed, on the form provided by the Chief Engineer, as required by K.A.R. 5-8-4e. Applicable Not Applicable
8. The completed well log shall be submitted with the required notice. Applicable Not Applicable
9. All diversion works into which any type of chemical or other foreign substance will be injected into the water shall be equipped with an in-line, automatic, quick-closing check valve capable of preventing pollution of the source of the water supply. The check valve(s) shall be installed, operated and maintained in accordance with K.A.R. 5-3-5c. Applicable Not Applicable
10. Additional Conditions are attached. Yes No
11. In accordance with K.S.A. 82a-708a, as amended, and K.A.R. 5-5-14, all of the owners of the authorized place(s) of use of water appropriated under the above-referenced file number are responsible for compliance with its terms, conditions and limitations, as amended and/or supplemented by this Summary Order, and with applicable provisions of the *Kansas Water Appropriation Law* and the *Rules and Regulations* promulgated thereunder. Failure to comply with these provisions may result in civil penalties pursuant to K.S.A. 82a-737, as amended, and/or the suspension or revocation and dismissal of the water or appropriation right or any other enforcement actions authorized by law.

Administrative Appeal and Effective Date of Order

If you are aggrieved by this order, pursuant to K.S.A. 82a-1901, you may request an evidentiary hearing before the Chief Engineer or request administrative review by the Secretary of Agriculture. A request for hearing by the Chief Engineer must be filed within **15 days** of service of this Order and a request for administrative review by the Secretary must be filed within **30 days** pursuant to K.S.A. 77-531. Any request for administrative review must state a basis for review pursuant to K.S.A. 77-527. File any request with **Kansas Department of Agriculture, Legal Division, 1320 Research Park Drive, Manhattan, KS 66502**. Failure to timely request a hearing or review may preclude review under the Kansas Judicial Review Act.

For Use by Register of Deeds

FOR OFFICE USE ONLY
APPLICATION APPROVED AND SUMMARY ORDER ISSUED

By: Jeff Lanterman
Duty Authorized Designee of the Chief Engineer
(Print Name): Jeff Lanterman
Division of Water Resources - Kansas Department of Agriculture

Date of Issuance: 4/11/2018

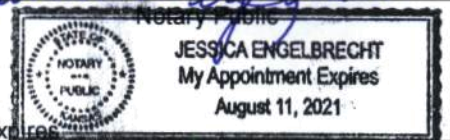
State of Kansas)

County of Stafford) SS

Acknowledged before me on 4/11/2018

by Jeff Lanterman

Signature: Jessica Engelbrecht



My commission expires _____ (Notary Seal)

RECEIVED

APR 04 2018

APPLICATION FOR APPROVAL TO CHANGE
THE PLACE OF USE AND/OR POINT OF DIVERSION
SUPPLEMENTAL SHEET
FILE NO. 21422

Presently authorized point of diversion: Well #5

One in the NW Quarter of the SW Quarter of the SW Quarter of Section 22, Township 23 South, Range 6 W, in Reno County, Kansas, 1087 feet North 4980 feet West of Southeast corner of section. Authorized Rate 125 GPM (Limited) Authorized Quantity 383.611 (Combined) Depth of well 52 (feet)
(DWR use only: Computer ID No. 12 GPS --- feet North --- feet West)
 This point will not be changed This point will be changed as follows: No redrill, point better described with GPS as follows:

Proposed point of diversion: (Complete only if change is requested)

One in the _____ Quarter of the _____ Quarter of the _____ Quarter of Section _____, Township _____ South, Range _____ (EW), in _____ County, Kansas, _____ feet North _____ feet West of Southeast corner of section. Proposed Rate _____ Proposed Quantity _____ Proposed well depth (feet) _____
This point is: Additional Well Geo Center List other water rights that will use this point 9111 & 13953

Presently authorized point of diversion: Well #6

One in the SW Quarter of the NW Quarter of the SW Quarter of Section 22, Township 23 South, Range 6 W, in Reno County, Kansas, 1485 feet North 4650 feet West of Southeast corner of section. Authorized Rate 435 GPM (Limited) Authorized Quantity 383.611 (Combined) Depth of well 92 (feet)
(DWR use only: Computer ID No. 4 GPS --- feet North --- feet West)
 This point will not be changed This point will be changed as follows: No redrill, point better described with GPS as follows:

Proposed point of diversion: (Complete only if change is requested)

One in the _____ Quarter of the _____ Quarter of the _____ Quarter of Section _____, Township _____ South, Range _____ (EW), in _____ County, Kansas, _____ feet North _____ feet West of Southeast corner of section. Proposed Rate _____ Proposed Quantity _____ Proposed well depth (feet) _____
This point is: Additional Well Geo Center List other water rights that will use this point 9111 & 13953

Presently authorized point of diversion: Well #8

One in the SW Quarter of the NE Quarter of the SW Quarter of Section 22, Township 23 South, Range 6 W, in Reno County, Kansas, 1736 feet North 3842 feet West of Southeast corner of section. Authorized Rate 430 GPM Authorized Quantity 383.611 AF (Combined) Depth of well 103 (feet)
(DWR use only: Computer ID No. 6 GPS _____ feet North _____ feet West)
 This point will not be changed This point will be changed as follows: No redrill, point better described with GPS as follows:

Proposed point of diversion: (Complete only if change is requested)

One in the _____ Quarter of the _____ Quarter of the _____ Quarter of Section _____, Township _____ South, Range _____ (EW), in _____ County, Kansas, _____ feet North _____ feet West of Southeast corner of section. Proposed Rate _____ Proposed Quantity _____ Proposed well depth (feet) _____
This point is: Additional Well Geo Center List other water rights that will use this point None

Presently authorized point of diversion:

One in the _____ Quarter of the _____ Quarter of the _____ Quarter of Section _____, Township _____ South, Range _____ (EW), in _____ County, Kansas, _____ feet North _____ feet West of Southeast corner of section. Authorized Rate _____ Authorized Quantity _____ Depth of well _____ (feet)
(DWR use only: Computer ID No. _____ GPS _____ feet North _____ feet West)
 This point will not be changed This point will be changed as follows: No redrill, point better described with GPS as follows:

Proposed point of diversion: (Complete only if change is requested)

One in the _____ Quarter of the _____ Quarter of the _____ Quarter of Section _____, Township _____ South, Range _____ (EW), in _____ County, Kansas, _____ feet North _____ feet West of Southeast corner of section. Proposed Rate _____ Proposed Quantity _____ Proposed well depth (feet) _____
This point is: Additional Well Geo Center List other water rights that will use this point _____

* TJS - SFPD

RECEIVED
APR 04 2018
Stafford Field Office
Division of Water Resources



ONEOK
HYDROCARBON

A SUBSIDIARY OF ONEOK

Via Fed Ex

April 3, 2018

Mr. Tyler Saryerwinnie
Kansas Department of Agriculture
Division of Water Resources
Stafford Field Office
300 S. Main Street
Stafford, Kansas 67578-1521

**RE: APPLICATION FOR APPROVAL TO CHANGE THE PLACE OF USE AND/OR THE POINT OF
DIVERSION FILE NOS. 21422, 13953, AND 9111 – WATER WELL #4
ONEOK HYDROCARBON, L.P. – HUTCHINSON FRACTIONATION FACILITY**

Dear Mr. Saryerwinnie:

ONEOK Hydrocarbon, L.P. (ONEOK) received the requested letter from the Kansas Department of Agriculture that included applications to change a point of diversion under the above water right files. The applications are being submitted to move Water Well #4 twenty-one (21) feet Northeast of its current authorized location. Enclosed are the three applications, the Equus Beds Groundwater Management District #2 Abandoned Well Plugging Agreement, and two checks that total \$300 (\$100 per water right). At this time, ONEOK does not have a specific date of installation and plugging of the wells but intends to be completed by April 25th.

If you have any questions or require additional information, please contact Roger Nikolai Kotschegarow, Environmental Engineer, at 620 694-1723 or me at 620 694-17031.

Respectfully,

Oyetunde Oyewo
Plant Manager

Attachments

RECEIVED

APR 04 2018

Stafford Field Office
Division of Water Resources

1910 South Broadacres Road - Hutchinson, Kansas 67501-9627
(620) 662-6691 - Fax (620) 694-1741

Equus Beds Groundwater Management District No. 2 Abandoned Well Plugging Agreement

I, ONEOK Hydrocarbon, L.P., the undersigned and owner of an abandoned water well understand that an abandoned water well is a groundwater contamination threat and a public health and safety hazard.

The abandoned water well is located NW, SW, SW, Section 22, Township 23 South, Range 6 East/West, Reno County which is approximately 1153 feet North/South and 4666 feet East/West of the apparent SE section corner. Total well depth is 49 feet and the diameter of the well is _____ inches. Current depth to static water level in the well is _____ feet below land surface. The well was previously authorized by water permit no. 9111, 1395, & 21422.

I agree to properly plug the abandoned well pursuant to the Equus Beds Groundwater Management District rules and regulations K.A.R. 28-30-200 through K.A.R. 28-30-207 and the following agreement provisions:

1. Well plugging operations will be supervised by either (a) a water well contractor licensed with the Kansas Department of Health and Environment, (b) a profession engineer or geologist licensed to practice in the State of Kansas, or (c) the abandoned water well owner or land owner of the property on which the water well or borehole is located.
2. The above described well will be plugged: a) by April 25, 2018, or b) within 30 days after the replacement well, approved by a change in point of diversion, becomes operational.
3. A completed WWC-5P form will be submitted to the Kansas Department of Health and Environment within 30 days after the abandoned well is plugged and a copy of the WWC-5P form will be furnished to the District within the same period of time.
4. The well owner or authorized agent will notify the District 48 hours before plugging operations occur.
5. Failure to comply with the provisions of this agreement shall constitute noncompliance of the groundwater management district rules and regulations K.A.R. 28-30-200 through K.A.R. 28-30-207.

Dated this 3rd day of APRIL, 2018 at RENO COUNTY
 Signature [Signature] OYETUNDE OYEWO, PLANT MANAGER
ONEOK HYDROCARBON, L.P.
 Address 1910 S. BROADACRES ROAD
 City, State, Zip Code HUTCHINSON, KS 67501
 Telephone _____

State of Kansas County of Reno
 Subscribed and affirmed to before me this 3rd day of April, 2018.
 by [Signature]
 (Notary Public)
 My Commission Expires 4-1-21

RECEIVED

ARIANNA HOSKINSON
 Notary Public - State of Kansas
 My Appt. Expires 4-1-21

APR 04 2018

Stafford Field Office
 Division of Water Resources

STATE OF KANSAS

DEPARTMENT OF AGRICULTURE
DIVISION OF WATER RESOURCES
STAFFORD FIELD OFFICE
300 S. MAIN STREET
STAFFORD, KS 67578-1521



PHONE: (620) 234-5311
FAX: (620) 234-6900
www.agriculture.ks.gov

GOVERNOR JEFF COLYER, M.D.
JACKIE McCLASKEY, SECRETARY OF AGRICULTURE

March 11, 2018

Oneok Hydrocarbon LP
1910 S Broadacres Rd
Hutchinson KS 67501

Re: Water Right, File No(s). 21422

Dear Water Right Owner:

Enclosed is the order executed by the Chief Engineer, Division of Water Resources, Kansas Department of Agriculture, approving the application for change under the above referenced file number(s).

Your attention is directed to the enclosures and to the terms, conditions and limitations specified in this approval for change. An acceptable water flow meter must be installed on your well before any water is applied as authorized under this change approval. A copy of the approved list of Certified Water Flowmeters as well as the regulations regarding the installation of flowmeters, measurement tubes and check valves can be found at <http://agriculture.ks.gov/divisions-programs/dwr/water-appropriation/water-flowmeters>. If you do not have access to the internet, please contact this office and we will send you a paper copy of the referenced information.

Since this order modifies the original document referred to above, it should be recorded with the Register of Deeds as other instruments affecting real estate.

This order requires that a notice and completion of works form be submitted once the diversion works are completed, including a properly installed flowmeter. This form is available at the referenced website.

Any abandoned well must be plugged in accordance with the requirements of Article 30 of the Rules and Regulations as adopted by the Kansas Department of Health and Environment.

Should you have any questions, please feel free to contact this office. If you wish to refer to a specific file, please reference it when you contact us.

Sincerely,

Jeff Lanterman
Water Commissioner

Enclosures

pc: Water Rights Section
Groundwater Management District No. 2

CERTIFICATE OF SERVICE

On this **11th** day of **April**, **2018**, I hereby certify that the attached Change in Point of Diversion for Water Right, File No. **21422**, dated **April 11, 2018** was mailed via Certified U.S. mail to the following:

Oneok Hydrocarbon LP
1910 S Broadacres Rd
Hutchinson KS 67501

A copy of the letter was sent to the following:

GMD 2


Staff