

Kansas Department of Agriculture  
 Division of Water Resources  
**CHANGE: P/D WORKSHEET**

1. File Number: <b>31737</b>	2. Status Change Date:	3. Change Num: <b>1</b>	4. Field Office: <b>02</b>	5. GMD: <b>05</b>	
6. Status: <input checked="" type="checkbox"/> Approved <input type="checkbox"/> Denied by DWR/GMD <input type="checkbox"/> Dismiss by Request/Failure to Return				7. Filing Date of Change:	
8a. Applicant(s) New to system <input type="checkbox"/>		Person ID _____ Add Seq# _____		8c. Landowner(s) New to system <input type="checkbox"/>	
8b. Landowner(s) New to system <input type="checkbox"/>		Person ID <b>15016</b> Add Seq# <b>1</b>		8d. WUC New to system <input type="checkbox"/>	
<b>JAMES K &amp; RITA J ROMINE REV TRUSTS 51 SW 60 AVE GREAT BEND KS 67530</b>				<b>8B</b>	
9. Documents and Enclosure(s): <input checked="" type="checkbox"/> DWR Meter(s) Date to Comply: <b>12/31/18</b> <input checked="" type="checkbox"/> N & P Date to Comply: <b>12/31/18</b>					
<input type="checkbox"/> Anti-Reverse Meter <input type="checkbox"/> Meter Seal <input checked="" type="checkbox"/> Check Valve <input checked="" type="checkbox"/> N & P Form <input checked="" type="checkbox"/> Water Tube <input checked="" type="checkbox"/> Driller Copy <input checked="" type="checkbox"/> H & E Letter					
<input type="checkbox"/> Conservation Plan    Date Required: _____    Date Approved: <b>4/23/18</b> Date to Comply: _____					
10. Use Made of Water    From: ---    To: ---					
				Date Prepared: <b>4/23/18</b> By: <b>EKF/CRC</b>	
				Date Entered:    By:	

File No. **31737**      11. County: **BARTON**      Basin: **Arkansas River**      Stream: **---**      Formation Code: **113**      Special Use: **---**

12. Points of Diversion											Rate and Quantity					
CHK	MOD	DEL	PDIV	Qualifier	S	T	R	ID	N	W	Comment (AKA Line)	Authorized		Additional		Overlap PD Files
ENT												Rate gpm	Quantity af	Rate gpm	Quantity af	
ENT				SE SE NE	18	20	14W		3,215	75		975	134	975	134	NONE
DEL	25326			SE SE NE	18	20	14W		3,230	60		975	134	975	134	NONE

13. Storage: Rate \_\_\_\_\_ NF      Quantity \_\_\_\_\_ ac/ft      Additional Rate \_\_\_\_\_ NF      Additional Quantity \_\_\_\_\_ ac/ft

14. Limitation: \_\_\_\_\_ af/yr at \_\_\_\_\_ gpm ( \_\_\_\_\_ cfs) when combined with file number(s) \_\_\_\_\_  
 Limitation: \_\_\_\_\_ af/yr at \_\_\_\_\_ gpm ( \_\_\_\_\_ cfs) when combined with file number(s) \_\_\_\_\_

15. 5YR Allocation:    Allocation Type \_\_\_\_\_    Start Year \_\_\_\_\_    5 YR Amount \_\_\_\_\_    Amount Unit \_\_\_\_\_    Base Acres \_\_\_\_\_    Comment \_\_\_\_\_

16. Place of Use				NE¼				NW¼				SW¼				SE¼				Total	Owner	Chg?	Overlap Files
CHK	MOD	DEL	ENT	NE ¼	NW ¼	SW ¼	SE ¼	NE ¼	NW ¼	SW ¼	SE ¼	NE ¼	NW ¼	SW ¼	SE ¼	NE ¼	NW ¼	SW ¼	SE ¼				
CHK	29880	18	20	14W	1																15016	Y	17906

Base Acres: ---    Year: ---    Minimum Reasonable Quantity: \_\_\_\_\_

Comments: \_\_\_\_\_

Submit completed application to:  
 Kansas Department of Agriculture  
 Division of Water Resources  
 Field Office for your area.

Call for address:

Topeka -- (785) 296-5733  
 Stafford -- (620) 234-5311  
 Stockton -- (785) 425-6787  
 Garden City -- (620) 276-2901  
<http://agriculture.ks.gov/dwr>

## DWR FIELD OFFICE APPLICATION FOR APPROVAL TO CHANGE THE PLACE OF USE AND/OR THE POINT OF DIVERSION WATER METER REQUIRED



STATE OF KANSAS

Filing Fee Must Accompany the Application, K.S.A. 82a-708b(b), as amended.  
 Fee Schedule is on the third page of this application form.

Paragraph Nos. 1, 2, 3 & 5 must be completed. Complete all other applicable portions. If change in point of diversion is greater than 100 feet, or if place of use will be changed, include a topographic map or detailed plat showing the authorized and proposed point(s) of diversion and/or place of use.

RECEIVED  
*J. O. pm*  
 APR 23 2018

File No. 31,737

Stafford Field Office  
 Division of Water Resources

1. Application is hereby made for approval of the Chief Engineer to change the (check one or both):

Place of Use                       Point of Diversion

under the water right which is the subject of this application in accordance with the conditions described below.

The source of supply is:                       Groundwater                       Surface water

2. Name and address of Applicant: Kent Romine

674 SW 10 Rd, Great Bend KS 67530-9319

Phone Number: (620)793-2985                      Email address: kromine@opiwireless.com

Name and address of Water Use Correspondent: James K Romine Rev Trust

51 SW 60 Ave, Great Bend KS 67530

Phone Number: (620)786-9564                      Email address: --

3. The presently authorized place of use is:

Owner of Land ---- NAME: James K & Rita J Romine Rev Trusts

ADDRESS: 51 SW 60 Ave, Great Bend KS 67530

(If there is more than one landowner, attach supplemental sheets as necessary.)

Sec.	Twp.	Range	NE¼				NW¼				SW¼				SE¼				TOTAL ACRES
			NE¼	NW¼	SW¼	SE¼	NE¼	NW¼	SW¼	SE¼	NE¼	NW¼	SW¼	SE¼	NE¼	NW¼	SW¼	SE¼	
No	Change																		

4. If this application is for a change in place of use, it is proposed that the place of use be changed to:

Owner of Land ---- NAME: NO CHANGE

ADDRESS: NO CHANGE

(If there is more than one landowner, attach supplemental sheets as necessary.)

Sec.	Twp.	Range	NE¼				NW¼				SW¼				SE¼				TOTAL ACRES
			NE¼	NW¼	SW¼	SE¼	NE¼	NW¼	SW¼	SE¼	NE¼	NW¼	SW¼	SE¼	NE¼	NW¼	SW¼	SE¼	

For Office Use Only: Code \_\_\_\_\_ Fee \$ 100 TR # \_\_\_\_\_ Receipt Date \_\_\_\_\_ Check # 3887

5. **Presently authorized point of diversion:**  
 One in the SE Quarter of the SE Quarter of the NE Quarter  
 of Section 18, Township 20 South, Range 14 W,  
 in Barton County, Kansas, 3,230 feet North 60 feet West of Southeast corner of section.  
 Authorized Rate 975 gpm Authorized Quantity 134 AF Depth of well 73 (feet)  
 (DWR use only: Computer ID No. 4 GPS N/A feet North N/A feet West)  
 This point will not be changed  This point will be changed as follows:  No change, point better described with GPS as follows:  
**Proposed point of diversion: (Complete only if change is requested or if existing point is better described by GPS)**  
 One in the SE Quarter of the SE Quarter of the NE Quarter  
 of Section 18, Township 20 South, Range 14 W,  
 in Barton County, Kansas, 3,215 feet North 75 feet West of Southeast corner of section.  
 Proposed Rate no change Proposed Quantity no change Proposed well depth (feet) ~73  
 This point is:  Additional Well  Geo Center List other water rights that will use this point none

6. **Presently authorized point of diversion:**  
 One in the \_\_\_\_\_ Quarter of the \_\_\_\_\_ Quarter of the \_\_\_\_\_ Quarter  
 of Section \_\_\_\_\_, Township \_\_\_\_\_ South, Range \_\_\_\_\_ (E/W),  
 in \_\_\_\_\_ County, Kansas, \_\_\_\_\_ feet North \_\_\_\_\_ feet West of Southeast corner of section.  
 Authorized Rate \_\_\_\_\_ Authorized Quantity \_\_\_\_\_ Depth of well \_\_\_\_\_ (feet)  
 (DWR use only: Computer ID No. \_\_\_\_\_ GPS \_\_\_\_\_ feet North \_\_\_\_\_ feet West)  
 This point will not be changed  This point will be changed as follows:  No change, point better described with GPS as follows:  
**Proposed point of diversion: (Complete only if change is requested or if existing point is better described by GPS)**  
 One in the \_\_\_\_\_ Quarter of the \_\_\_\_\_ Quarter of the \_\_\_\_\_ Quarter  
 of Section \_\_\_\_\_, Township \_\_\_\_\_ South, Range \_\_\_\_\_ (E/W),  
 in \_\_\_\_\_ County, Kansas, \_\_\_\_\_ feet North \_\_\_\_\_ feet West of Southeast corner of section.  
 Proposed Rate \_\_\_\_\_ Proposed Quantity \_\_\_\_\_ Proposed well depth (feet) \_\_\_\_\_  
 This point is:  Additional Well  Geo Center List other water rights that will use this point \_\_\_\_\_

7. The changes herein are desired for the following reasons?  
 (please be specific) current well is starting to pump  
sand/fail

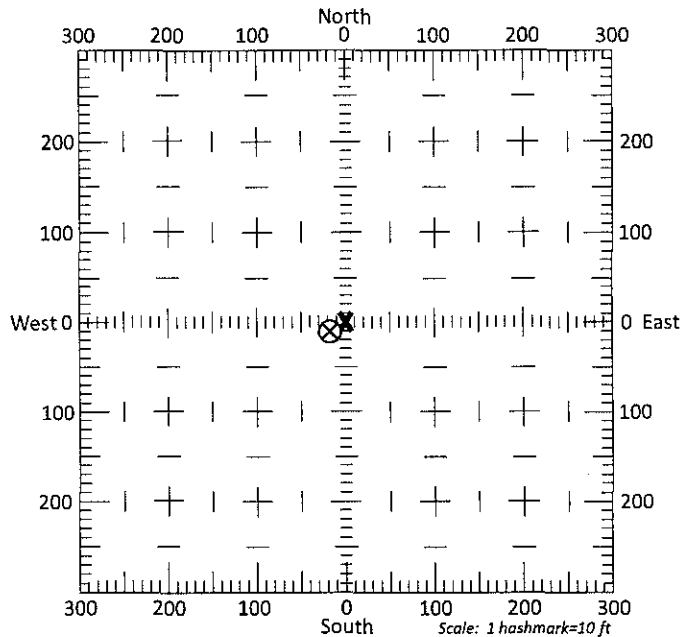
8. If a well, is the test hole log attached?  Yes  No

9. The change(s) (was)(will be) completed by?  
ASAP

10. If the point of diversion is a well:  
 (a) What are you going to do with the old well?  
plug it  
 (b) When will this be done? when new well drilled

11. Groundwater Management District recommendation attached?  
 Yes  No

12. Assisted by EKF & CRC/SFFO



13a. If the proposed point of diversion will be relocated more than 300  
feet but within 2,640 feet of the existing point of diversion, attach  
 a topographic map or aerial photograph. For groundwater  
 sources, show all wells (including domestic) within one-half mile  
 of the proposed point of diversion and the names and mailing  
 addresses of the owners. For surface water sources, show the  
 names and addresses of the landowner(s) one-half mile  
 downstream and one-half mile upstream from your property  
 lines

13b. If the proposed point of diversion will be relocated within 300 feet  
 of the existing point of diversion, indicate its location on the  
 diagram shown above in relation to the existing point of  
 diversion. (PLEASE NOTE: The "X" in center of diagram  
 above represents the presently authorized point of  
 diversion.)

14. If the proposed groundwater point of diversion is 300 or fewer feet from the existing point of diversion, complete the following:
- (a) Does the undersigned represent all owners of the currently authorized place(s) of use identified in this application?  
 Yes     No    (If no, all owners must sign this application.)
  - (b) Will the ownership interest of any owner of the currently authorized place(s) of use identified in this application be adversely affected if this application is approved as requested?  
 Yes     No    (If yes, all owners must sign this application.)
  - (c) If this application is not approved expeditiously, will there be substantial damage to property, public health or safety?  
 Yes     No    (If no, all owners must sign this application.)

If the application proposes a surface water change in point of diversion, a groundwater change in point of diversion greater than 300 feet, or a change in place of use, the application must be signed by all owners of the currently authorized place of use, or their duly authorized agent (attach notarized statement authorizing representation).

I hereby verify, being first duly sworn upon my oath or affirmation and under penalty of perjury, that I am of lawful age and the owner, the spouse of the owner, or a duly authorized agent of the owner(s) to make this application on their behalf, in regards to the water right(s) to which this application pertains. I further verify that the statements contained in this application are true, correct and complete.

Dated at Stafford \_\_\_\_\_, Kansas, this 23rd \_\_\_\_\_ day of April \_\_\_\_\_, 2018.

*Kent J. Romine*  
 \_\_\_\_\_  
 (Owner)

\_\_\_\_\_  
 (Spouse)

Kent J. Romine  
 \_\_\_\_\_  
 (Please Print)

\_\_\_\_\_  
 (Please Print)

\_\_\_\_\_  
 (Owner)

\_\_\_\_\_  
 (Spouse)

\_\_\_\_\_  
 (Please Print)

\_\_\_\_\_  
 (Please Print)

\_\_\_\_\_  
 (Owner)

\_\_\_\_\_  
 (Spouse)


\_\_\_\_\_  
 (Please Print)

\_\_\_\_\_  
 (Please Print)

State of Kansas }  
 County of Stafford } SS

I hereby certify that the foregoing application was signed in my presence and sworn to before me this 23rd day of April, 2018.

*Jessica Engelbrecht*  
 \_\_\_\_\_  
 Notary Public

My Commission Expires 

ONLY COMPLETE APPLICATIONS TO BE COMPLETE, all of the applicable portions of the application form must be completed with accurate information; maps, if necessary, must be included; signatures of all the appropriate owners' must be affixed to the application and notarized; and the appropriate fee must be paid.

**FEE SCHEDULE**

Each application to change the place of use or the point of diversion under this section shall be accompanied by the application fee set forth in the schedule below: Make checks payable to: **Kansas Department of Agriculture**

(1) Application to change a point of diversion 300 feet or less	\$100
(2) Application to change a point of diversion more than 300 feet	\$200
(3) Application to change the place of use	\$200

**SUMMARY ORDER APPROVING APPLICATION FOR CHANGE AND IMPOSING CONDITIONS**

This Summary Order is issued under authority of K.S.A. 82a-708b, as amended, and K.A.R. 5-5-1, *et seq.* and other applicable provisions of the *Kansas Water Appropriation Law, K.S.A. 82a-701 et. seq.*, and rules and regulations promulgated thereunder, With the exception of those conditions expressly contained herein, this Summary Order does not change the terms, conditions and limitations of File No. 31737.

1. A change application was received on April 23, 2018 requesting that the place of use and / or point of diversion authorized under the above-referenced file number be changed as described in the application.
2. On and after the effective date of this summary order, the authorized place(s) of use shall be located substantially as shown on the topographic map accompanying the application to change the place of use.  Applicable  Not Applicable
3. The change in point of diversion shall not impair existing rights and shall be limited to the same source or sources of water as previously authorized. The point of diversion authorized by this summary order shall be located within a 50 foot radius of the authorized point(s) of diversion.  Applicable  Not Applicable
4. The point(s) of diversion described herein is administratively corrected to be more accurately described using the Global Positioning System (GPS), as described in the application.  Applicable  Not Applicable
5. The point(s) of diversion authorized herein shall not actually be located more than 71 feet from the previously authorized point(s) of diversion.  Applicable  Not Applicable
6. As required by K.A.R. 5-3-5d, if the works for diversion is a well with a diversion rate of 100 gallons per minute or more, a tube or other device suitable for making water level measurements shall be installed, operated and maintained in accordance with K.A.R. 5-6-13.  Applicable  Not Applicable
7. **The owner of the authorized place(s) of use shall properly install an acceptable water flow meter on or before December 31, 2018**, or before the first use of water, whichever occurs first. The water flow meter shall be installed, operated and maintained in accordance with K.A.R. 5-1-4 through 5-1-12. As required by K.S.A. 82a-732, as amended, and K.A.R. 5-3-5e, the owner shall maintain records and report the reading of the water flow meter and the total quantity of water diverted annually to the Chief Engineer by March 1 following the end of each calendar year.  Applicable  Not Applicable
8. **Installation of the works for diversion of water shall be completed on or before December 31, 2018**, or within any authorized extension of time. By March 1, 2019 the applicant shall notify the Chief Engineer that construction of the works for diversion has been completed, on the form provided by the Chief Engineer, as required by K.A.R. 5-8-4e.  Applicable  Not Applicable
9. **The completed well log shall be submitted with the required notice.**  Applicable  Not Applicable
10. All diversion works into which any type of chemical or other foreign substance will be injected into the water shall be equipped with an in-line, automatic, quick-closing check valve capable of preventing pollution of the source of the water supply. The check valve(s) shall be installed, operated and maintained in accordance with K.A.R. 5-3-5c.  Applicable  Not Applicable
11. Additional Conditions are attached.  Yes  No
12. In accordance with K.S.A. 82a-708a, as amended, and K.A.R. 5-5-14, all of the owners of the authorized place(s) of use of water appropriated under the above-referenced file number are responsible for compliance with its terms, conditions and limitations, as amended and/or supplemented by this Summary Order, and with applicable provisions of the *Kansas Water Appropriation Law* and the *Rules and Regulations* promulgated thereunder. Failure to comply with these provisions may result in civil penalties pursuant to K.S.A. 82a-737, as amended, and/or the suspension or revocation and dismissal of the water or appropriation right or any other enforcement actions authorized by law.

**Administrative Appeal and Effective Date of Order**

If you are aggrieved by this order, pursuant to K.S.A. 82a-1901, you may request an evidentiary hearing before the Chief Engineer or request administrative review by the Secretary of Agriculture. A request for hearing by the Chief Engineer must be filed within **15 days** of service of this Order and a request for administrative review by the Secretary must be filed within **30 days** pursuant to K.S.A. 77-531. Any request for administrative review must state a basis for review pursuant to K.S.A. 77-527. File any request with **Kansas Department of Agriculture, Legal Division, 1320 Research Park Drive, Manhattan, KS 66502**. Failure to timely request a hearing or review may preclude review under the Kansas Judicial Review Act.

*For Use by Register of Deeds*

FOR OFFICE USE ONLY  
**APPLICATION APPROVED AND SUMMARY ORDER ISSUED**

By: Cameron R. Conant  
Duly Authorized Designee of the Chief Engineer

(Print Name): Cameron R. Conant  
Division of Water Resources - Kansas Department of Agriculture

Date of Issuance: 4/23/18

State of Kansas )

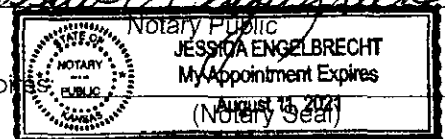
County of Stafford ) SS

Acknowledged before me on 4/23/18

by Cameron Conant

Signature: Jessica Engelbrecht

My commission expires \_\_\_\_\_






## CERTIFICATE OF SERVICE

On this **23rd** day of **April, 2018**, I hereby certify that the attached Change in Point Diversion for Water Right, File No. **31737**, dated **April 23, 2018** was hand delivered to the following:

Kent Romine

  
Staff

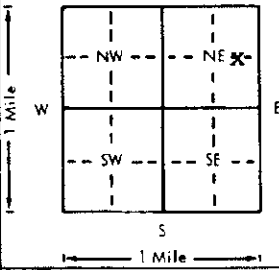




USE TYPEWRITER OR BALL POINT PEN-PRESS FIRMLY, PRINT CLEARLY.

WATER WELL RECORD  
KSA 82a-1201-1215

Kansas Department of Health and Environment-Division of Environment (Water well Contractors) Topeka, Kansas 66620

1. Location of well:	County <b>Barton</b>	Fraction 1/4    1/4 NE 1/4	E 1/2	Section number <b>18</b>	Township number T 20 S	Range number R 14	<b>EW</b>
2. Distance and direction from nearest town or city: <b>9 miles Southwest of Great Bend, KS</b> Street address of well location if in city:				3. Owner of well: <b>Dr. Reiff Brown</b> R.R. or street: <b>Route 1</b> City, state, zip code: <b>Great Bend, KS 67530</b>			
4. Locate with "X" in section below: Sketch map: 				6. Bore hole dia. <u>24</u> in. Completion date <u>3-14-77</u> Well depth <u>62</u> ft.			
5. Type and color of material				7. <input type="checkbox"/> Cable tool <input type="checkbox"/> Rotary <input type="checkbox"/> Driven <input type="checkbox"/> Dug <input type="checkbox"/> Hollow rod <input type="checkbox"/> Jetted <input type="checkbox"/> Bored <input checked="" type="checkbox"/> Reverse rotary			
Top soil & clay				8. Use: <input type="checkbox"/> Domestic <input type="checkbox"/> Public supply <input type="checkbox"/> Industry <input checked="" type="checkbox"/> Irrigation <input type="checkbox"/> Air conditioning <input type="checkbox"/> Stock <input type="checkbox"/> Lawn <input type="checkbox"/> Oil field water <input type="checkbox"/> Other			
Sand & gravel				9. Casing: Material <u>Steel</u> Height <u>Above</u> or below Threaded <input type="checkbox"/> Welded <input checked="" type="checkbox"/> Surface <u>12</u> in. RMP <input type="checkbox"/> PVC <input type="checkbox"/> Weight <u>30.3</u> lbs./ft. Dia. <u>16</u> in. to <u>24</u> ft. depth Wall thickness: inches or Dia. <u>16</u> in. to <u>62</u> ft. depth gage No. <u>7 ga.</u>			
Brown clay				10. Screen: Manufacturer's name <u>D-Doerr</u> <u>C-Cook</u> Type <u>Double-slot</u> Dia. <u>16"</u> Slot gauge <u>1/8</u> Length <u>D-12' &amp; C-</u> Set between <u>D--24</u> ft. and <u>36</u> ft. <u>C--36</u> ft. and <u>56</u> ft. Gravel pack? <u>yes</u> Size range of material <u>3/8-200</u>			
				11. Static water level: _____ mo./day/yr. <u>13</u> ft. below land surface Date <u>2-18-77</u>			
				12. Pumping level below land surfaces: <u>N/C</u> _____ ft. after _____ hrs. pumping _____ g.p.m. _____ ft. after _____ hrs. pumping _____ g.p.m. Estimated maximum yield _____ g.p.m.			
				13. Water sample submitted: _____ mo./day/yr. Yes <input checked="" type="checkbox"/> No <input type="checkbox"/> Date _____			
				14. Well head completion: <input type="checkbox"/> Pitless adapter <u>12</u> inches above grade			
				15. Well grouted? <u>yes</u> With: <input checked="" type="checkbox"/> Neat cement <input type="checkbox"/> Bentonite <input type="checkbox"/> Concrete Depth: from <u>0</u> ft. to <u>10</u> ft.			
				16. Nearest source of possible contamination: ft. _____ Direction _____ Type <u>FIELD</u> Well disinfected upon completion? _____ Yes <input checked="" type="checkbox"/> No <input type="checkbox"/>			
				17. Pump: _____ Not installed Manufacturer's name <u>Peerless Pumps</u> Model number <u>12MB-2</u> HP <u>60</u> Volts _____ Length of drop pipe <u>50</u> ft. capacity <u>900</u> g.p.m. Type: <input type="checkbox"/> Submersible <input checked="" type="checkbox"/> Turbine <input type="checkbox"/> Jet <input type="checkbox"/> Reciprocating <input type="checkbox"/> Centrifugal <input type="checkbox"/> Other			
				(Use a second sheet if needed)			
18. Elevation:		19. Remarks:		20. Water well contractor's certification: This well was drilled under my jurisdiction and this report is true to the best of my knowledge and belief. <b>Clarke Well &amp; Equip., Inc. 185</b> Business name <u>Great Bend, KS 67530</u> License No. _____ Address _____ Signed <u>[Signature]</u> 3-23-77 Authorized representative			
Topography: <input type="checkbox"/> Hill <input type="checkbox"/> Slope <input type="checkbox"/> Upland <input type="checkbox"/> Valley							

20 14 18 EY 201E

Forward the white, blue and pink copies to the Department of Health and Environment

Form WWC-5

# Property Details for PID: 0052441800000001000

QuickRef ID : R17010

Owner Name : ROMINE, JAMES K REVOCABLE TRUST

Location: 000 SW 70 AVE, Great Bend, KS 67530

Abbreviated Boundary Description: S18, T20, R14W, N/2 LESS TR COM 240 N SECOR NE/4 TH N65, WLY485, NLY262, W527, SLY243, SELY102, SELY130, SELY108, ELY125, NELY162, ELY485  
POB & LESS R/W

## Owner Information:

Owner ROMINE, JAMES K REVOCABLE TRUST  
ROMINE, RITA J REVOCABLE TRUST

Mailing Address 51 SW 60 AVE GREAT BEND, KS 67530

## Property Information:

Type Agricultural Use

Status Active

Taxing Unit 286-LIBERTY TWP

Neighborhood Code 050.0

## Secondary Address Details