

File No. **38914** 11. County: **STAFFORD** Basin: **Arkansas River** Stream: --- Formation Code: **180 (Undifferentiated Kansan/Nebraskan)** Special Use: ---

12. Points of Diversion
 Rate and Quantity
 Authorized Additional
 Rate Quantity Rate Quantity
 gpm/cfs af/mgy gpm/cfs af/mgy Overlap PD Files

DEL 1810 Qualifier S T R ID 'N 'W Comment (AKA Line) 1 None

ENT NC SE 16 24S 12W 1340 1360 No change to rate or quant. None

13. Storage: Rate _____ NF Quantity _____ ac/ft Additional Rate _____ NF Additional Quantity _____ ac/ft

14. Limitation: _____ af/yr at _____ gpm (_____ cfs) when combined with file number(s) _____
 Limitation: _____ af/yr at _____ gpm (_____ cfs) when combined with file number(s) _____

15. 5YR Allocation: Allocation Type _____ Start Year _____ 5 YR Amount _____ Amount Unit _____ Base Acres _____ Comment _____


CHK MOD DEL ENT	PUSE	S	T	R	ID	NE¼				NW¼				SW¼				SE¼				Total	Owner	Chg?	Overlap Files			
						NE ¼	NW ¼	SW ¼	SE ¼	NE ¼	NW ¼	SW ¼	SE ¼	NE ¼	NW ¼	SW ¼	SE ¼	NE ¼	NW ¼	SW ¼	SE ¼							
CHK	34587	16	24S	12W	1																				8b.	No	None	

Base Acres: --- Year: --- Minimum Reasonable Quantity: ---
 Comments:

CERTIFICATE OF SERVICE

On this **31st** day of **July, 2018**, I hereby certify that the attached Change in Point of Diversion for Water Right, File No. **38914**, dated **July 31, 2018** was hand delivered to the following:

Dennis Teichman



Staff

Submit completed application to:
 Kansas Department of Agriculture
 Division of Water Resources
 Field Office for your area.
 Call for address:

Topeka -- (785) 296-5733
 Stafford -- (620) 234-5311
 Stockton -- (785) 425-6787
 Garden City -- (620) 276-2901
<http://agriculture.ks.gov/dwr>

DWR FIELD OFFICE APPLICATION FOR APPROVAL TO CHANGE THE PLACE OF USE AND/OR THE POINT OF DIVERSION WATER METER REQUIRED



STATE OF KANSAS

Filing Fee Must Accompany the Application, K.S.A. 82a-708b(b), as amended.
 Fee Schedule is on the third page of this application form.

Paragraph Nos. 1, 2, 3 & 5 must be completed. Complete all other applicable portions. If change in point of diversion is greater than 100 feet, or if place of use will be changed, include a topographic map or detailed plat showing the authorized and proposed point(s) of diversion and/or place of use.

File No. 38,914

RECEIVED
 11:15 AM
 JUL 31 2018

1. Application is hereby made for approval of the Chief Engineer to change the (check one or both):

Place of Use Point of Diversion

Stafford Field Office
 DIVISION OF WATER RESOURCES

under the water right which is the subject of this application in accordance with the conditions described below.

The source of supply is: Groundwater Surface water

2. Name and address of Applicant: Dennis Teichman

434 E Old HWY 50, Stafford, KS 67578-7805

Phone Number: (620)793-2251

Email address: n/a

Name and address of Water Use Correspondent: Dennis Teichman

434 E Old HWY 50, Stafford, KS 67578-7805

Phone Number: (620)793-2251

Email address: n/a

3. The presently authorized place of use is:

Owner of Land ---- NAME: Dennis & Ruth A Teichman

ADDRESS: 434 E Old HWY 50, Stafford, KS 67578-7805

(If there is more than one landowner, attach supplemental sheets as necessary.)

Sec.	Twp.	Range	NE¼				NW¼				SW¼				SE¼				TOTAL ACRES				
			NE¼	NW¼	SW¼	SE¼	NE¼	NW¼	SW¼	SE¼	NE¼	NW¼	SW¼	SE¼	NE¼	NW¼	SW¼	SE¼					
16	24S	12W																	40	40	40	40	160

4. If this application is for a change in place of use, it is proposed that the place of use be changed to:

Owner of Land ---- NAME: NO CHANGE

ADDRESS: --

(If there is more than one landowner, attach supplemental sheets as necessary.)

Sec.	Twp.	Range	NE¼				NW¼				SW¼				SE¼				TOTAL ACRES				
			NE¼	NW¼	SW¼	SE¼	NE¼	NW¼	SW¼	SE¼	NE¼	NW¼	SW¼	SE¼	NE¼	NW¼	SW¼	SE¼					

For Office Use Only: Code _____ Fee \$ <u>100</u> TR # _____ Receipt Date _____ Check # <u>2759</u>

5. **Presently authorized point of diversion:**

One in the -- Quarter of the NC Quarter of the SE Quarter of Section 16, Township 24 South, Range 12 (W), in Stafford County, Kansas, 1,340 feet North 1,320 feet West of Southeast corner of section. Authorized Rate 930 GPM Authorized Quantity 180 acre-feet Depth of well 103 (feet)
(DWR use only: Computer ID No. 1 GPS -- feet North -- feet West)

This point will not be changed This point will be changed as follows: No change, point better described with GPS as follows:

Proposed point of diversion: (Complete only if change is requested or if existing point is better described by GPS)

One in the -- Quarter of the NC Quarter of the SE Quarter of Section 16, Township 24 South, Range 12 (W), in Stafford County, Kansas, 1,340 feet North 1,360 feet West of Southeast corner of section. Proposed Rate no chang Proposed Quantity no change Proposed well depth (feet) ~103
 This point is: Additional Well Geo Center List other water rights that will use this point none

6. **Presently authorized point of diversion:**

One in the _____ Quarter of the _____ Quarter of the _____ Quarter of Section _____, Township _____ South, Range _____ (E/W), in _____ County, Kansas, _____ feet North _____ feet West of Southeast corner of section. Authorized Rate _____ Authorized Quantity _____ Depth of well _____ (feet)
(DWR use only: Computer ID No. _____ GPS _____ feet North _____ feet West)

This point will not be changed This point will be changed as follows: No change, point better described with GPS as follows:

Proposed point of diversion: (Complete only if change is requested or if existing point is better described by GPS)

One in the _____ Quarter of the _____ Quarter of the _____ Quarter of Section _____, Township _____ South, Range _____ (E/W), in _____ County, Kansas, _____ feet North _____ feet West of Southeast corner of section. Proposed Rate _____ Proposed Quantity _____ Proposed well depth (feet) _____
 This point is: Additional Well Geo Center List other water rights that will use this point _____

7. The changes herein are desired for the following reasons? (please be specific) old well has failed.

13b. If the proposed point of diversion will be relocated within 300 feet of the existing point of diversion, indicate its location on the diagram shown above in relation to the existing point of diversion. (PLEASE NOTE: The "X" in center of diagram above represents the presently authorized point of diversion.)

8. If a well, is the test hole log attached? Yes No

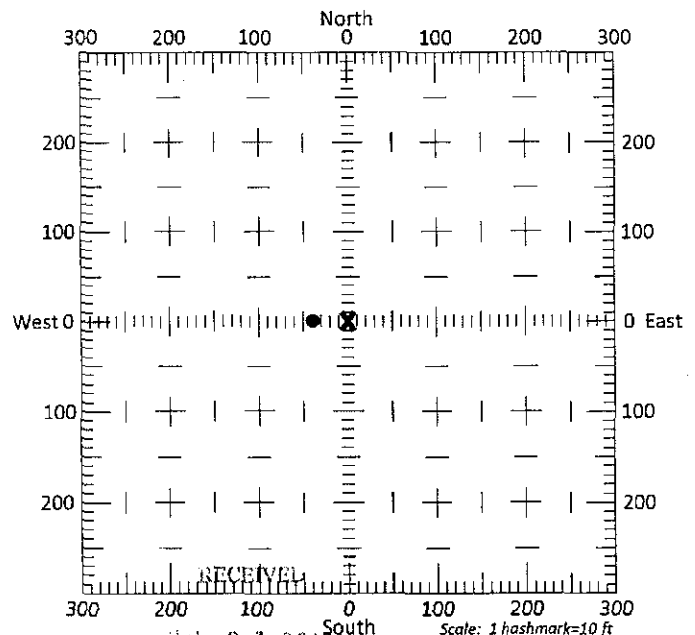
9. The change(s) (was)(will be) completed by? as soon as possible

10. If the point of diversion is a well:
 (a) What are you going to do with the old well? plug it
 (b) When will this be done? when new well is complete

11. Groundwater Management District recommendation attached? Yes No

12. Assisted by CRC-SFFO

13a. If the proposed point of diversion will be relocated more than 300 feet but within 2,640 feet of the existing point of diversion, attach a topographic map or aerial photograph. For groundwater sources, show all wells (including domestic) within one-half mile of the proposed point of diversion and the names and mailing addresses of the owners. For surface water sources, show the names and addresses of the landowner(s) one-half mile downstream and one-half mile upstream from your property lines



JUL 31 2018

Stafford Field Office
 DIVISION OF WATER RESOURCES

*TJS-SFFO

14. If the proposed groundwater point of diversion is 300 or fewer feet from the existing point of diversion, complete the following:
- (a) Does the undersigned represent all owners of the currently authorized place(s) of use identified in this application?
 Yes No (If no, all owners must sign this application.)
 - (b) Will the ownership interest of any owner of the currently authorized place(s) of use identified in this application be adversely affected if this application is approved as requested?
 Yes No (If yes, all owners must sign this application.)
 - (c) If this application is not approved expeditiously, will there be substantial damage to property, public health or safety?
 Yes No (If no, all owners must sign this application.)

If the application proposes a surface water change in point of diversion, a groundwater change in point of diversion greater than 300 feet, or a change in place of use, the application must be signed by all owners of the currently authorized place of use, or their duly authorized agent (attach notarized statement authorizing representation).

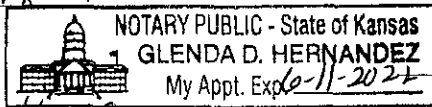
I hereby verify, being first duly sworn upon my oath or affirmation and under penalty of perjury, that I am of lawful age and the owner, the spouse of the owner, or a duly authorized agent of the owner(s) to make this application on their behalf, in regards to the water right(s) to which this application pertains. I further verify that the statements contained in this application are true, correct and complete.

Dated at Stafford _____, Kansas, this 31st _____ day of July _____, 2018 _____.

_____ (Owner)	_____ (Spouse)
_____ (Please Print)	_____ (Please Print)
Dennis Teichman (Owner)	_____ (Spouse)
_____ (Please Print)	_____ (Please Print)
_____ (Owner)	_____ (Spouse)
_____ (Please Print)	_____ (Please Print)

State of Kansas
 County of Stafford } SS

I hereby certify that the foregoing application was signed in my presence and sworn to before me this 31 day of July, 2018



 Notary Public

My Commission Expires 6-11-2022

ONLY COMPLETE APPLICATIONS WILL BE PROCESSED. To be complete, all of the applicable portions of the application form must be completed with accurate information; maps, if necessary, must be included; signatures of all the appropriate owners' must be affixed to the application and notarized; and the appropriate fee must be paid.

FEE SCHEDULE

Each application to change the place of use or the point of diversion under this section shall be accompanied by the application fee set forth in the schedule below: Make checks payable to: **Kansas Department of Agriculture**

- (1) Application to change a point of diversion 300 feet or less \$100
- (2) Application to change a point of diversion more than 300 feet RECEIVED \$200
- (3) Application to change the place of use \$200

2018 JUL 31 2018

Stafford Field Office
 DIVISION OF WATER RESOURCES

SUMMARY ORDER APPROVING APPLICATION FOR CHANGE AND IMPOSING CONDITIONS

This Summary Order is issued under authority of K.S.A. 82a-708b, as amended, and K.A.R. 5-5-1, *et seq.* and other applicable provisions of the *Kansas Water Appropriation Law, K.S.A. 82a-701 et. seq.*, and rules and regulations promulgated thereunder, With the exception of those conditions expressly contained herein, this Summary Order does not change the terms, conditions and limitations of File No. 38,914


1. A change application was received on July 31, 2018 requesting that the place of use and / or point of diversion authorized under the above-referenced file number be changed as described in the application.
2. On and after the effective date of this summary order, the authorized place(s) of use shall be located substantially as shown on the topographic map accompanying the application to change the place of use. Applicable Not Applicable
3. The change in point of diversion shall not impair existing rights and shall be limited to the same source or sources of water as previously authorized. The point of diversion authorized by this summary order shall be located within a 50 foot radius of the authorized point(s) of diversion. Applicable Not Applicable
4. The point(s) of diversion described herein is administratively corrected to be more accurately described using the Global Positioning System (GPS), as described in the application. Applicable Not Applicable
5. The point(s) of diversion authorized herein shall not actually be located more than 90 feet from the previously authorized point(s) of diversion. Applicable Not Applicable
6. As required by K.A.R. 5-3-5d, if the works for diversion is a well with a diversion rate of 100 gallons per minute or more, a tube or other device suitable for making water level measurements shall be installed, operated and maintained in accordance with K.A.R. 5-6-13. Applicable Not Applicable
7. **The owner of the authorized place(s) of use shall properly install an acceptable water flow meter on or before December 31, 2018**, or before the first use of water, whichever occurs first. The water flow meter shall be installed, operated and maintained in accordance with K.A.R. 5-1-4 through 5-1-12. As required by K.S.A. 82a-732, as amended, and K.A.R. 5-3-5e, the owner shall maintain records and report the reading of the water flow meter and the total quantity of water diverted annually to the Chief Engineer by March 1 following the end of each calendar year. Applicable Not Applicable
8. **Installation of the works for diversion of water shall be completed on or before December 31, 2018**, or within any authorized extension of time. By March 1, 2019 the applicant shall notify the Chief Engineer that construction of the works for diversion has been completed, on the form provided by the Chief Engineer, as required by K.A.R. 5-8-4e. Applicable Not Applicable
9. **The completed well log shall be submitted with the required notice.** Applicable Not Applicable
10. All diversion works into which any type of chemical or other foreign substance will be injected into the water shall be equipped with an in-line, automatic, quick-closing check valve capable of preventing pollution of the source of the water supply. The check valve(s) shall be installed, operated and maintained in accordance with K.A.R. 5-3-5c. Applicable Not Applicable
11. Additional Conditions are attached. Yes No
12. In accordance with K.S.A. 82a-708a, as amended, and K.A.R. 5-5-14, all of the owners of the authorized place(s) of use of water appropriated under the above-referenced file number are responsible for compliance with its terms, conditions and limitations, as amended and/or supplemented by this Summary Order, and with applicable provisions of the *Kansas Water Appropriation Law* and the *Rules and Regulations* promulgated thereunder. Failure to comply with these provisions may result in civil penalties pursuant to K.S.A. 82a-737, as amended, and/or the suspension or revocation and dismissal of the water or appropriation right or any other enforcement actions authorized by law.

Administrative Appeal and Effective Date of Order

If you are aggrieved by this order, pursuant to K.S.A. 82a-1901, you may request an evidentiary hearing before the Chief Engineer or request administrative review by the Secretary of Agriculture. A request for hearing by the Chief Engineer must be filed within **15 days** of service of this Order and a request for administrative review by the Secretary must be filed within **30 days** pursuant to K.S.A. 77-531. Any request for administrative review must state a basis for review pursuant to K.S.A. 77-527. File any request with **Kansas Department of Agriculture, Legal Division, 1320 Research Park Drive, Manhattan, KS 66502**. Failure to timely request a hearing or review may preclude review under the Kansas Judicial Review Act.

For Use by Register of Deeds

* US-SFF 0



RECEIVED

JUL 31 2018

FOR OFFICE USE ONLY
APPLICATION APPROVED AND SUMMARY ORDER ISSUED

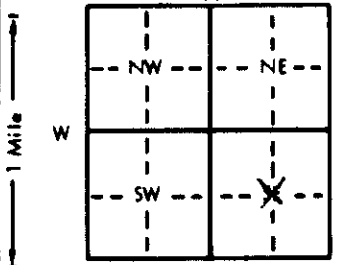
By: Jeff Lenterman
Duty Authorized Designee of the Chief Engineer
(Print Name): Jeff Lenterman
Division of Water Resources - Kansas Department of Agriculture
Date of Issuance: 7/31/2018
State of Kansas
County of Stafford) SS
Acknowledged before me on 7/31/18
by Elizabeth M. Davidson
Signature: Elizabeth M. Davidson
Notary Public
My commission expires: 10/31/2021
(Notary Seal)

WATER WELL RECORD Form WWC-5 KSA 82a-1212

1 LOCATION OF WATER WELL: County: <u>Stafford</u>	Fraction <u>center</u> <u>NE</u> <u>1/4</u> <u>SE</u> <u>1/4</u>	Section Number <u>16</u>	Township Number <u>T 24 S</u>	Range Number <u>R 12 EW</u>
--	---	-----------------------------	----------------------------------	--------------------------------

Distance and direction from nearest town or city street address of well if located within city?
2 1/2 miles west, 1/2 north of Stafford, KS

2 WATER WELL OWNER: Dennis Teichman
 RR#, St. Address, Box #: 402 N. Union Board of Agriculture, Division of Water Resources
 City, State, ZIP Code: Stafford, KS 67578 Application Number: 38,914

3 LOCATE WELL'S LOCATION WITH AN "X" IN SECTION BOX: 	4 DEPTH OF COMPLETED WELL: <u>103</u> ft. ELEVATION: _____
	Depth(s) Groundwater Encountered 1. <u>22'</u> ft. 2. _____ ft. 3. _____ ft. WELL'S STATIC WATER LEVEL <u>22'</u> ft. below land surface measured on mo/day/yr Pump test data: Well water was <u>not ch'd</u> ft. after _____ hours pumping _____ gpm Est. Yield <u>1200</u> gpm: Well water was _____ ft. after _____ hours pumping _____ gpm Bore Hole Diameter <u>24</u> in. to <u>102</u> ft., and _____ in. to _____ ft. WELL WATER TO BE USED AS: 5 Public water supply 8 Air conditioning 11 Injection well 1 Domestic 3 Feedlot 6 Oil field water supply 9 Dewatering 12 Other (Specify below) 2 Irrigation 4 Industrial 7 Lawn and garden only 10 Monitoring well Was a chemical/bacteriological sample submitted to Department? Yes _____ No <u>X</u> ; If yes, mo/day/yr sample was submitted _____ Water Well Disinfected? Yes _____ No <u>X</u>

5 TYPE OF BLANK CASING USED:
 1 Steel 3 RMP (SR) 5 Wrought iron 8 Concrete tile CASING JOINTS: Glued _____ Clamped _____
 2 PVC 4 ABS 6 Asbestos-Cement 9 Other (specify below) Welded X _____
 7 Fiberglass _____ Threaded _____
 Blank casing diameter _____ in. to _____ ft. Dia _____ in. to _____ ft. Dia _____ in. to _____ ft.
 Casing height above land surface 12 in., weight 42.05 lbs./ft. Wall thickness or gauge No. 250
 TYPE OF SCREEN OR PERFORATION MATERIAL:
 1 Steel 3 Stainless steel 5 Fiberglass 7 PVC 10 Asbestos-cement
 2 Brass 4 Galvanized steel 6 Concrete tile 8 RMP (SR) 11 Other (specify) _____
 9 ABS 12 None used (open hole)
 SCREEN OR PERFORATION OPENINGS ARE:
 1 Continuous slot 3 Mill slot 5 Gauzed wrapped 8 Saw cut 11 None (open hole)
 2 Louvered shutter 4 Key punched 6 Wire wrapped 9 Drilled holes
 7 Torch cut 10 Other (specify) Doerr
 SCREEN-PERFORATED INTERVALS: From 63 ft. to 103 ft., From _____ ft. to _____ ft.
 GRAVEL PACK INTERVALS: From 20 ft. to 103 ft., From _____ ft. to _____ ft.

6 GROUT MATERIAL: 1 Neat cement 2 Cement grout 3 Bentonite 4 Other _____
 Grout Intervals: From 0 ft. to 20 ft., From _____ ft. to _____ ft., From _____ ft. to _____ ft.
 What is the nearest source of possible contamination:
 1 Septic tank 4 Lateral lines 7 Pit privy 10 Livestock pens 14 Abandoned water well
 2 Sewer lines 5 Cess pool 8 Sewage lagoon 11 Fuel storage 15 Oil well/Gas well
 3 Watertight sewer lines 6 Seepage pit 9 Feedyard 12 Fertilizer storage 16 Other (specify below) NONE
 13 Insecticide storage
 Direction from well? _____ How many feet? _____

FROM	TO	LITHOLOGIC LOG	FROM	TO	PLUGGING INTERVALS
0	12	topsoil clay tan & gray	0	63	Plain
12	18	clay greenish gray	63	103	40 Doerr <u>N/A Done</u>
18	20	sand fine w/ green clay			
20	31	clay green & sandy			
31	73	sand & gravel fine to med to coarse			
73	80	clay tan & sandy also gray clay			
80	102	sand & gravel fine to med little coarse			
102	103	clay			

7 CONTRACTOR'S OR LANDOWNER'S CERTIFICATION: This water well was (1) constructed, (2) reconstructed, or (3) plugged under my jurisdiction and was completed on (mo/day/year) 12-6-88 and this record is true to the best of my knowledge and belief. Kansas Water Well Contractor's License No. 185 This Water Well Record was completed on (mo/day/yr) 12-7-88 under the business name of Clarke Well & Equipment Co., Inc. by (signature) [Signature]

INSTRUCTIONS: Use typewriter or ball point pen. PLEASE PRESS FIRMLY and PRINT clearly. Please fill in blanks, underline or circle the correct answers. Send top three copies to Kansas Department of Health and Environment, Bureau of Water Protection, Topeka, Kansas 66620-7320. Telephone: 913-296-5514. Send one to WATER WELL OWNER and retain one for your records.

OFFICE USE ONLY T R EW SEC 1/4 1/4 1/4