

Kansas Department of Agriculture
 Division of Water Resources
CHANGE: P/U WORKSHEET

1. File Number: 41255	2. Status Change Date:	3. Change Num: 3	4. Field Office: 02	5. GMD: 02	
6. Status: <input checked="" type="checkbox"/> Approved <input type="checkbox"/> Denied by DWR/GMD <input type="checkbox"/> Dismiss by Request/Failure to Return				7. Filing Date of Change:	
8a. Applicant(s) New to system <input type="checkbox"/>		Person ID _____ Add Seq# _____		8c. Landowner(s) New to system <input type="checkbox"/>	
8b. Landowner(s) New to system <input type="checkbox"/>		Person ID 66043 Add Seq# 1		8d. WUC New to system <input type="checkbox"/>	
CNS LAND LLC LARRY L & CINDY STUCKY 1528 CIMARRON ROAD MCPHERSON KS 67460		LARRY L & CINDY LOU STUCKY 1528 CIMARRON RD MCPHERSON KS 67460-7037			
9. Documents and Enclosure(s): <input checked="" type="checkbox"/> DWR Meter(s) Date to Comply: 12/31/18 <input type="checkbox"/> N & P Date to Comply: _____					
<input type="checkbox"/> Anti-Reverse Meter <input type="checkbox"/> Meter Seal <input checked="" type="checkbox"/> Check Valve <input type="checkbox"/> N & P Form <input type="checkbox"/> Water Tube <input type="checkbox"/> Driller Copy <input type="checkbox"/> H & E Letter					
<input type="checkbox"/> Conservation Plan Date Required: _____ Date Approved: 6/22/18 Date to Comply: _____					
10. Use Made of Water From: _____ To: _____					
				Date Prepared: 6/18/18 By: TJS	
				Date Entered: _____ By: _____	

File No. **41255** 11. County: **MP** Basin: **Little Arkansas River** Stream: --- Formation Code: **190** Special Use: ---

12. Points of Diversion											Rate and Quantity				
CHK											Authorized		Additional		
MOD	PDIV	Qualifier	S	T	R	ID	'N	'W	Comment (AKA Line)	Rate	Quantity	Rate	Quantity	Overlap PD Files	
DEL										gpm/cfs	af/mgy	gpm/cfs	af/mgy		
ENT															
CHK	76731					3								42159	

13. Storage: Rate _____ NF Quantity _____ ac/ft Additional Rate _____ NF Additional Quantity _____ ac/ft

14. Limitation: _____ af/yr at _____ gpm (_____ cfs) when combined with file number(s) _____
 Limitation: _____ af/yr at _____ gpm (_____ cfs) when combined with file number(s) _____

15. 5YR Allocation: Allocation Type _____ Start Year _____ 5 YR Amount _____ Amount Unit _____ Base Acres _____ Comment _____

16. Place of Use										NE¼								NW¼				SW¼				SE¼				Total	Owner	Chg?	Overlap Files
CHK	MOD	DEL	ENT	PUSE	S	T	R	ID		NE ¼	NW ¼	SW ¼	SE ¼	NE ¼	NW ¼	SW ¼	SE ¼	NE ¼	NW ¼	SW ¼	SE ¼	NE ¼	NW ¼	SW ¼	SE ¼								
MOD	17005	27	20S	3W	1									29.5	26.5	17.5	19.5	31	33	33	31	221	8b.	Yes	39205, 42159, 47468								
MOD	66907	34	20S	3W	5					34	16	7	17													74	8b.	Yes	39205, 42159, 47468				

Base Acres: **285** Year: **See Permit 47468** Minimum Reasonable Quantity: **1.06 AF/acre (MP Co.)**
 Comments:

Submit completed application to:
 Kansas Department of Agriculture
 Division of Water Resources
 Field Office for your area.
 Call for address:

Topeka -- (785) 296-5733
 Stafford -- (620) 234-5311
 Stockton -- (785) 425-6787
 Garden City -- (620) 276-2911
<http://agriculture.ks.gov/dwr>

**DWR FIELD OFFICE
 APPLICATION FOR APPROVAL
 TO CHANGE THE PLACE OF
 USE AND/OR THE
 POINT OF DIVERSION**



STATE OF KANSAS

WATER METER REQUIRED

Filing Fee Must Accompany the Application, K.S.A. 82a-708b(b), as amended.
 Fee Schedule is on the third page of this application form.

Paragraph Nos. 1, 2, 3 & 5 must be completed. Complete all other applicable portions. If change in point of diversion is greater than 100 feet, or if place of use will be changed, include a topographic map or detailed plat showing the authorized and proposed point(s) of diversion and/or place of use.

RECEIVED
 10:02am
 MAY 07 2018

File No. 41255

1. Application is hereby made for approval of the Chief Engineer to change the (check one or both):

Place of Use Point of Diversion

under the water right which is the subject of this application in accordance with the conditions described below.

The source of supply is: Groundwater Surface water

State Field Office
 Division of Water Resources

2. Name and address of Applicant: Larry L. Stucky

1528 Cimarron Road, McPherson, KS 67460

Phone Number: (620)504-4701

Email address: cstucky@mtelco.net

Name and address of Water Use Correspondent: Larry L. & Cindy Lou Stucky

1528 Cimarron Road, McPherson, KS 67460

Phone Number: (620)504-4701

Email address: cstucky@mtelco.net

3. The presently authorized place of use is:

Owner of Land ---- NAME: CNS Land LLC

ADDRESS: 1528 Cimarron Road, McPherson, KS 67460

(If there is more than one landowner, attach supplemental sheets as necessary.)

Sec.	Twp.	Range	NE¼				NW¼				SW¼				SE¼				TOTAL ACRES	
			NE¼	NW¼	SW¼	SE¼	NE¼	NW¼	SW¼	SE¼	NE¼	NW¼	SW¼	SE¼	NE¼	NW¼	SW¼	SE¼		
27	20S	3W																		230
34	20S	3W	32	13	5	15														65
																			Total: 295	

4. If this application is for a change in place of use, it is proposed that the place of use be changed to:

Owner of Land ---- NAME: CNS Land LLC

ADDRESS: 1528 Cimarron Road, McPherson, KS 67460

(If there is more than one landowner, attach supplemental sheets as necessary.)

Sec.	Twp.	Range	NE¼				NW¼				SW¼				SE¼				TOTAL ACRES	
			NE¼	NW¼	SW¼	SE¼	NE¼	NW¼	SW¼	SE¼	NE¼	NW¼	SW¼	SE¼	NE¼	NW¼	SW¼	SE¼		
27	20S	3W																		221
34	20S	3W	34	16	7	17														74
																			Total: 295	

For Office Use Only: Code _____ Fee \$ 200 TR # _____ Receipt Date _____ Check # 11407

5. **Presently authorized point of diversion:**
 One in the NW Quarter of the NE Quarter of the SW Quarter of Section 28, Township 20 South, Range 3W (EW), in McPherson County, Kansas, 2590 feet North 3910 feet West of Southeast corner of section. Authorized Rate 1000 GPM LTD Authorized Quantity 263 AF LTD Depth of well _____ (feet)
 (DWR use only: Computer ID No. 3 GPS _____ feet North _____ feet West)
 This point will not be changed This point will be changed as follows: No change, point better described with GPS as follows:
Proposed point of diversion: (Complete only if change is requested or if existing point is better described by GPS)
 One in the _____ Quarter of the _____ Quarter of the _____ Quarter of Section _____, Township _____, South, Range _____ (EW), in _____ County, Kansas, _____ feet North _____ feet West of Southeast corner of section. Proposed Rate _____ Proposed Quantity _____ Proposed well depth (feet) _____
 This point is: Additional Well Geo Center List other water rights that will use this point 42159

6. **Presently authorized point of diversion:**
 One in the _____ Quarter of the _____ Quarter of the _____ Quarter of Section _____, Township _____, South, Range _____ (EW), in _____ County, Kansas, _____ feet North _____ feet West of Southeast corner of section. Authorized Rate _____ Authorized Quantity _____ Depth of well _____ (feet)
 (DWR use only: Computer ID No. _____ GPS _____ feet North _____ feet West)
 This point will not be changed This point will be changed as follows: No change, point better described with GPS as follows:
Proposed point of diversion: (Complete only if change is requested or if existing point is better described by GPS)
 One in the _____ Quarter of the _____ Quarter of the _____ Quarter of Section _____, Township _____, South, Range _____ (EW), in _____ County, Kansas, _____ feet North _____ feet West of Southeast corner of section. Proposed Rate _____ Proposed Quantity _____ Proposed well depth (feet) _____
 This point is: Additional Well Geo Center List other water rights that will use this point _____

7. The changes herein are desired for the following reasons?
 (please be specific) Change place of use to cover
unauthorized acres.

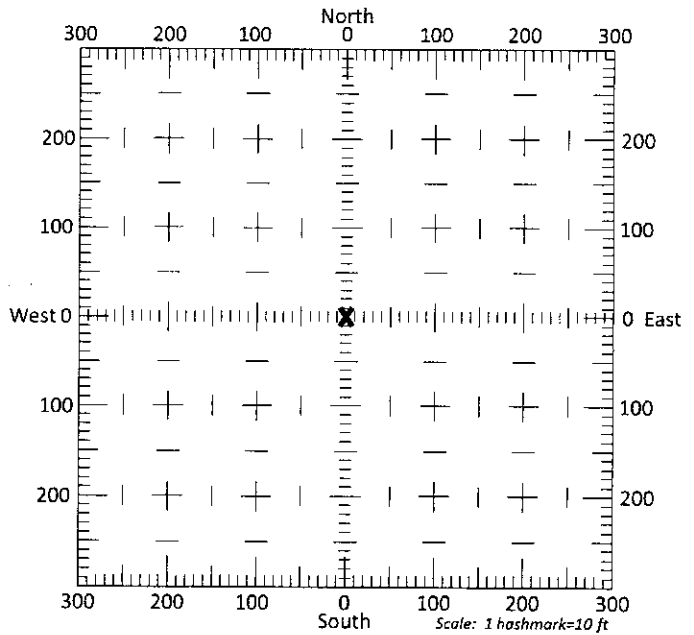
8. If a well, is the test hole log attached? Yes No

9. The change(s) (was)(will be) completed by?
Upon Approval

10. If the point of diversion is a well:
 (a) What are you going to do with the old well?
NA
 (b) When will this be done? NA

11. Groundwater Management District recommendation attached? Yes No- 6/13/18 TJS-SFFO

12. Assisted by T Boese GMD2



13a. If the proposed point of diversion will be relocated more than 300 feet but within 2,640 feet of the existing point of diversion, attach a topographic map or aerial photograph. For groundwater sources, show all wells (including domestic) within one-half mile of the proposed point of diversion and the names and mailing addresses of the owners. For surface water sources, show the names and addresses of the landowner(s) one-half mile downstream and one-half mile upstream from your property lines

13b. If the proposed point of diversion will be relocated within 300 feet of the existing point of diversion, indicate its location on the diagram shown above in relation to the existing point of diversion. (PLEASE NOTE: The "X" in center of diagram above represents the presently authorized point of diversion.)

MAY 07 2018

14. If the proposed groundwater point of diversion is 300 or fewer feet from the existing point of diversion, complete the following:

- (a) Does the undersigned represent all owners of the currently authorized place(s) of use identified in this application?
 Yes No (If no, all owners must sign this application.)
- (b) Will the ownership interest of any owner of the currently authorized place(s) of use identified in this application be adversely affected if this application is approved as requested?
 Yes No (If yes, all owners must sign this application.)
- (c) If this application is not approved expeditiously, will there be substantial damage to property, public health or safety?
 Yes No (If no, all owners must sign this application.)

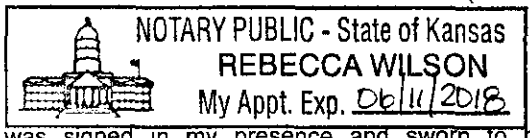
If the application proposes a surface water change in point of diversion, a groundwater change in point of diversion greater than 300 feet, or a change in place of use, the application must be signed by all owners of the currently authorized place of use, or their duly authorized agent (attach notarized statement authorizing representation).

I hereby verify, being first duly sworn upon my oath or affirmation and under penalty of perjury, that I am of lawful age and the owner, the spouse of the owner, or a duly authorized agent of the owner(s) to make this application on their behalf, in regards to the water right(s) to which this application pertains. I further verify that the statements contained in this application are true, correct and complete.

Dated at Halstead, Kansas, this 4th day of May, 2018.

<p><u><i>Larry L. Stucky</i></u> (Owner)</p> <p><u>Larry L. Stucky, CNS Land LLC</u> (Please Print)</p> <p>_____ (Owner)</p> <p>_____ (Please Print)</p> <p>_____ (Owner)</p> <p>_____ (Please Print)</p>	<p>_____ (Spouse)</p> <p>_____ (Please Print)</p> <p>_____ (Spouse)</p> <p>_____ (Please Print)</p> <p>_____ (Spouse)</p> <p>_____ (Please Print)</p>
---	---

State of Kansas }
County of HARVEY } SS



I hereby certify that the foregoing application was signed in my presence and sworn to before me this 4th day of MAY, 2018.

Rebecca Wilson
Notary Public

My Commission Expires 06/11/2018

ONLY COMPLETE APPLICATIONS WILL BE PROCESSED. To be complete, all of the applicable portions of the application form must be completed with accurate information; maps, if necessary, must be included; signatures of all the appropriate owners' must be affixed to the application and notarized; and the appropriate fee must be paid.

FEE SCHEDULE

Each application to change the place of use or the point of diversion under this section shall be accompanied by the application fee set forth in the schedule below: Make checks payable to: **Kansas Department of Agriculture**

(1) Application to change a point of diversion 300 feet or less	\$100
(2) Application to change a point of diversion more than 300 feet	\$200
(3) Application to change the place of use	\$200

RECEIVED

MAY 07 2018

SUMMARY ORDER APPROVING APPLICATION FOR CHANGE AND IMPOSING CONDITIONS

This Summary Order is issued under authority of K.S.A. 82a-708b, as amended, and K.A.R. 5-5-1, *et seq.* and other applicable provisions of the *Kansas Water Appropriation Law, K.S.A. 82a-701 et seq.*, and rules and regulations promulgated thereunder. With the exception of those conditions expressly contained herein, this Summary Order does not change the terms, conditions and limitations of File No. 41255

1. A change application was received on 5/7/2018 requesting that the place of use and / or point of diversion authorized under the above-referenced file number be changed as described in the application.
2. On and after the effective date of this summary order, the authorized place(s) of use shall be located substantially as shown on the topographic map accompanying the application to change the place of use. Applicable Not Applicable
3. The change in point of diversion shall not impair existing rights and shall be limited to the same source or sources of water as previously authorized. The point of diversion authorized by this summary order shall be located within a _____ foot radius of the authorized point(s) of diversion. Applicable Not Applicable
4. The point(s) of diversion described herein is administratively corrected to be more accurately described using the Global Positioning System (GPS), as described in the application. Applicable Not Applicable
5. The point(s) of diversion authorized herein shall not actually be located more than _____ feet from the previously authorized point(s) of diversion. Applicable Not Applicable
6. As required by K.A.R. 5-3-5d, if the works for diversion is a well with a diversion rate of 100 gallons per minute or more, a tube or other device suitable for making water level measurements shall be installed, operated and maintained in accordance with K.A.R. 5-6-13. Applicable Not Applicable
7. The owner of the authorized place(s) of use shall properly install an acceptable water flow meter on or before December 31, 2018, or before the first use of water, whichever occurs first. The water flow meter shall be installed, operated and maintained in accordance with K.A.R. 5-1-4 through 5-1-12. As required by K.S.A. 82a-732, as amended, and K.A.R. 5-3-5e, the owner shall maintain records and report the reading of the water flow meter and the total quantity of water diverted annually to the Chief Engineer by March 1 following the end of each calendar year. Applicable Not Applicable
8. Installation of the works for diversion of water shall be completed on or before December 31, 20_____, or within any authorized extension of time. By March 1, 20____ the applicant shall notify the Chief Engineer that construction of the works for diversion has been completed, on the form provided by the Chief Engineer, as required by K.A.R. 5-8-4e. Applicable Not Applicable
9. The completed well log shall be submitted with the required notice. Applicable Not Applicable
10. All diversion works into which any type of chemical or other foreign substance will be injected into the water shall be equipped with an in-line, automatic, quick-closing check valve capable of preventing pollution of the source of the water supply. The check valve(s) shall be installed, operated and maintained in accordance with K.A.R. 5-3-5c. Applicable Not Applicable
11. Additional Conditions are attached. Yes No
12. In accordance with K.S.A. 82a-708a, as amended, and K.A.R. 5-5-14, all of the owners of the authorized place(s) of use of water appropriated under the above-referenced file number are responsible for compliance with its terms, conditions and limitations, as amended and/or supplemented by this Summary Order, and with applicable provisions of the *Kansas Water Appropriation Law* and the *Rules and Regulations* promulgated thereunder. Failure to comply with these provisions may result in civil penalties pursuant to K.S.A. 82a-737, as amended, and/or the suspension or revocation and dismissal of the water or appropriation right or any other enforcement actions authorized by law.

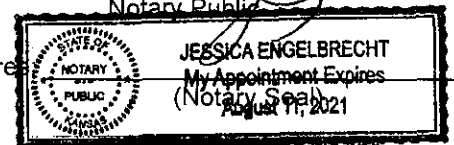
Administrative Appeal and Effective Date of Order

If you are aggrieved by this order, pursuant to K.S.A. 82a-1901, you may request an evidentiary hearing before the Chief Engineer or request administrative review by the Secretary of Agriculture. A request for hearing by the Chief Engineer must be filed within **15 days** of service of this Order and a request for administrative review by the Secretary must be filed within **30 days** pursuant to K.S.A. 77-531. Any request for administrative review must state a basis for review pursuant to K.S.A. 77-527. File any request with **Kansas Department of Agriculture, Legal Division, 1320 Research Park Drive, Manhattan, KS 66502**. Failure to timely request a hearing or review may preclude review under the Kansas Judicial Review Act.

For Use by Register of Deeds

FOR OFFICE USE ONLY
APPLICATION APPROVED AND SUMMARY ORDER ISSUED

By: Cameron R. Court
Duly Authorized Designee of the Chief Engineer
(Print Name): Cameron R. Court
Division of Water Resources - Kansas Department of Agriculture
Date of Issuance: 6/22/18
State of Kansas _____)
County of Stafford) SS
Acknowledged before me on 6/22/2018
by Cameron Court
Signature: Jessica Engelbrecht
Notary Public



My commission expires _____

RECEIVED

MAY 07 2018

WATER RIGHT NO. 41255 CHANGE IN PLACE OF USE APPLICATION MAP



I declare that all water wells or diversion sites using the same source of supply and within 1/2 mile of the proposed point of diversion have been plotted on the application map.

Larry L. Sturdy
Signature

5-4-18
Date

- New Application
- Application No. 41255 To Change:

- Authorized Point of Diversion No. 41255
- Existing Points of Diversion
- Authorized Place of Use
- Proposed Place of Use

RECEIVED Point of Diversion
 Place of Use
 Use Made of Water

See attached for well owner information within 1/2 mile

Stafford Field Office
Division of Water Resources



Well owners within ½ mile

- 1) Domestic Well
Terry G & C Karen Schrag
PO Box 907
McPherson, KS 67460

- 2) Domestic Well
Janet C Potter
PO Box 207
McPherson, KS 67460

- 3) Domestic Well
Roger J Jr & Jennifer L Gawanda
765 14th Ave
McPherson, KS 67460

- 4) Domestic Well
Bruce D & Barbara R Wagoner
755 14th Ave
McPherson, KS 67460

- 5) Domestic Well
Brent R & Kandice Busby
746 14th Ave
McPherson, KS 67460

- 6) Domestic Well
Allen & Denise Siemens
1432 Cimarron Rd
McPherson, KS 67460

- 7) Irrigation Well No. 40394
Niehage Farms LLC
1584 Comanche Rd
McPherson, KS 67460

- 8) Irrigation Well Nos. 39205 & 47468
CNS Land LLC Attn: Larry & Cindy Stucky
1528 Cimarron Rd
McPherson, KS 67460

RECEIVED

MAY 07 2018

STATE OF KANSAS

DEPARTMENT OF AGRICULTURE
DIVISION OF WATER RESOURCES
STAFFORD FIELD OFFICE
300 S. MAIN STREET
STAFFORD, KS 67578-1521



PHONE: (620) 234-5311
FAX: (620) 234-6900
www.agriculture.ks.gov

GOVERNOR JEFF COLYER, M.D.
JACKIE McCLASKEY, SECRETARY OF AGRICULTURE

June 22, 2018

CNS Land LLC
Larry L & Cindy Stucky
1528 Cimarron Road
McPherson KS 67460

Re: Water Right, File No(s). 41255

Dear Water Right Owner:

Enclosed is the order executed by the Chief Engineer, Division of Water Resources, Kansas Department of Agriculture, approving the application for change under the above referenced file number(s).

Your attention is directed to the enclosures and to the terms, conditions and limitations specified in this approval for change. An acceptable water flow meter must be installed on your well before any water is applied as authorized under this change approval. A copy of the approved list of Certified Water Flowmeters as well as the regulations regarding the installation of flowmeters, measurement tubes and check valves can be found at <http://agriculture.ks.gov/divisions-programs/dwr/water-appropriation/water-flowmeters>. If you do not have access to the internet, please contact this office and we will send you a paper copy of the referenced information.

Since this order modifies the original document referred to above, it should be recorded with the Register of Deeds as other instruments affecting real estate.

Should you have any questions, please feel free to contact this office. If you wish to refer to a specific file, please reference it when you contact us.

Sincerely,

Jeff Lanterman
Water Commissioner

Enclosures

pc: Water Rights Section
Groundwater Management District No. 02

CERTIFICATE OF SERVICE

On this **22nd** day of **June, 2018**, I hereby certify that the attached Change in Place of Use for Water Right, File No. **41255**, dated **June 22, 2018** was mailed via Certified U.S. mail to the following:

CNS Land LLC
Larry L & Cindy Stucky
1528 Cimarron Road
McPherson KS 67460

A copy of the letter was sent via First Class U.S. Mail to the following:

GMD 02


Staff



KANSAS DEPARTMENT OF AGRICULTURE

Division of Water Resources

Stafford Field Office

MEMORANDUM

TO: File

DATE: 5/16/2018

FROM: Tyler Saryerwinnie

RE: File Nos. 39205, 41255,
42159, & 47468

This is a memorandum regarding surrounding well owner notification on irrigation field office PU changes and pertains to decisions made during the Water Commissioner meeting which took place on 11/16/2016 with directive from Lane Letourneau, Program Manager.

This is applicable to field office changes to increase the place of use by 10 acres or 10% (whichever is less) or a change in place of use to create a complete overlap in which no new acres are being irrigated.

During that meeting it was determined that no surrounding well owner notification will be sent under this type of Place of Use change. All well rates and quantities will remain unchanged and the referenced change will not cause impairment or impact surrounding well owners.

The change in place of use applications filed on 5/7/2018 for the above referenced files meet this criteria and surrounding well owners will not be notified.

Saryerwinnie, Tyler [KDA]

From: Saryerwinnie, Tyler [KDA]
Sent: Wednesday, May 16, 2018 9:30 AM
To: 'Rebecca Wilson'
Cc: Conant, Cameron [KDA]
Subject: Recommendation Request - File Nos. 39205, 41255, 42159, & 47468
Attachments: 39205etal.Cover Letter.pdf; 39205.Change App.pdf; 41255.Change App.pdf; 42159.Change App.pdf; 47468.Change App.pdf

Rebecca,

I have attached a cover letter and a copy of four (4) place of use applications for GMD review and recommendation. Please provide the GMD recommendation by no later June 6, 2018.

Please let me know if you have any questions or concerns.

Thank you,
Tyler

Tyler Saryerwinnie, Environmental Scientist
Kansas Department of Agriculture
Division of Water Resources
Stafford Field Office
Phone: (620)234-5311

STATE OF KANSAS

DEPARTMENT OF AGRICULTURE
DIVISION OF WATER RESOURCES
STAFFORD FIELD OFFICE
300 S. MAIN STREET
STAFFORD, KS 67578-1521



PHONE: (620) 234-5311
FAX: (620) 234-6900
www.agriculture.ks.gov

GOVERNOR JEFF COLYER, M.D.
JACKIE McCLASKEY, SECRETARY OF AGRICULTURE

May 16, 2018

Tim Boese
Equus Beds – GMD No. 2
313 Spruce Street
Halstead, KS 67056

RE: Place of Use Change Application, File No(s). 39205, 41255, 42159, & 47468

Dear Mr. Boese,

We are enclosing copies of the applications, as referenced above, for your review and recommendation. At this time the applications appear to be in proper form.

This office will delay any further action on this file for a period of 15 business days from the date of this letter to allow you time to submit your recommendation concerning the application. Please submit your recommendation within the allotted time, or any authorized extension of time thereof.

If you have any questions, please feel free to contact the office.

Sincerely,

Tyler Saryerwinnie
Environmental Scientist
Stafford Field Office
tyler.saryerwinnie@ks.gov

Enclosure

Saryerwinnie, Tyler [KDA]

From: Rebecca Wilson <rwilson@gmd2.org>
Sent: Wednesday, June 13, 2018 2:40 PM
To: Saryerwinnie, Tyler [KDA]
Subject: 39205 41255 42159 47468 PU Change App Recommendation Letter
Attachments: 39205 41255 42159 47468 PU Change App Recommendation Letter 6-13-18.pdf

Hello!

Attached you will find the Change in Place of Use Application Recommendation Letter from Manager Tim Boese for #39205, #41255, #42159, #47468.

Please let me know if you have any difficulties opening the attachments.

Thanks!

Rebecca Wilson

Rebecca Wilson
Administrative Assistant
Equus Beds GMD2
313 Spruce Street
Halstead, KS 67056
316-835-2224
316-835-2225 Fax
rwilson@gmd2.org
www.gmd2.org

JEFF WINTER, PRESIDENT
VIN KISSICK, VICE PRESIDENT
ALAN BURGHART, SECRETARY
MIKE MCGINN, TREASURER
TIM BOESE, MANAGER
THOMAS A. ADRIAN, ATTORNEY



DIRECTORS:
DAVID BOGNER
JOE PAJOR
DALE SCHMIDT
BOB SEILER
DAVID STROBERG

EQUUS BEDS GROUNDWATER MANAGEMENT DISTRICT NO. 2

313 SPRUCE STREET · HALSTEAD, KANSAS 67056-1925 · PHONE (316) 835-2224 · FAX (316) 835-2225 · equusbeds@gmd2.org · www.gmd2.org

June 13, 2018

Chief Engineer, Division of Water Resources
Attn: Tyler Saryerwinnie
300 S. Main St.
Stafford, Kansas 67578

Re: Place of Use Change Applications
File Nos. 39205, 41255, 42159, 47468 – Larry L. Stucky

Mr. Saryerwinnie:

The Equus Beds Groundwater Management District No. 2 reviewed the referenced change in place of use applications on June 13, 2018, using the District's Revised Management Program (effective May 1, 1995) and Rules and Regulations K.A.R. 5-22-1 through 5-22-17.


The change applications propose to modify the places of use and create an identical place of use overlap between the water rights/permit totaling 295 acres. The proposed place of use results in a total combined water to land ratio of 1.27 acre-feet per acre.

The District's review found that the change applications comply with the Revised Aquifer Management program approved by the Chief Engineer and with the District's Rules and Regulations K.A.R. 5-22-1 through 5-22-17. Based upon the review, the applications are recommended for approval by the Equus Beds Groundwater Management District No. 2.

A District decision may be appealed to the District Board of Directors by submitting a written petition to the District office within 30 days from date of this notification, pursuant to K.A.R. 5-22-12. Please contact the District should you have any questions regarding the review or recommendation.

Sincerely,
EQUUS BEDS GROUNDWATER
MANAGEMENT DISTRICT NO. 2

Tim Boese
Manager
TDB/STF



pc: Larry Stucky, CNS Land LLC, Applicant and Landowner

Stafford Field Office
DIVISION OF WATER RESOURCES