

Kansas Department of Agriculture  
 Division of Water Resources  
**CHANGE: P/D WORKSHEET**

1. File Number: <b>24308</b>	2. Status Change Date:	3. Change Num: <b>1</b>	4. Field Office: <b>02</b>	5. GMD: <b>05</b>	
6. Status: <input type="checkbox"/> Approved <input type="checkbox"/> Denied by DWR/GMD <input type="checkbox"/> Dismiss by Request/Failure to Return				7. Filing Date of Change:	
8a. Applicant(s) New to system <input type="checkbox"/>		Person ID _____ Add Seq# _____		8c. Landowner(s) New to system <input type="checkbox"/>	
8b. Landowner(s) New to system <input type="checkbox"/>		Person ID <b>59931</b> Add Seq# <b>1</b>		8d. WUC New to system <input type="checkbox"/>	
<b>ILS LAND LLC 551A SW 30 RD GREAT BEND KS 67530-1506</b>		<b>8B</b>		Person ID <b>59931</b> Add Seq# <b>1</b>	
9. Documents and Enclosure(s): <input checked="" type="checkbox"/> DWR Meter(s) Date to Comply: <b>12/31/19</b> <input checked="" type="checkbox"/> N & P Date to Comply: <b>12/31/19</b>					
<input type="checkbox"/> Anti-Reverse Meter <input type="checkbox"/> Meter Seal <input checked="" type="checkbox"/> Check Valve <input checked="" type="checkbox"/> N & P Form <input checked="" type="checkbox"/> Water Tube <input checked="" type="checkbox"/> Driller Copy <input checked="" type="checkbox"/> H & E Letter					
<input type="checkbox"/> Conservation Plan    Date Required: _____    Date Approved: _____    Date to Comply: _____					
10. Use Made of Water    From: _____    To: _____					
Date Prepared: <b>1/10/19</b>				By: <b>EKF</b>	
Date Entered:				By:	

File No. **24308** 11. County: **PN** Basin: **Arkansas Rvier** Stream: --- Formation Code: **180** Special Use: ---

12. Points of Diversion		Rate and Quantity				Additional						
CHK	MOD	Rate gpm	Quantity af	Rate gpm	Quantity af	Rate gpm	Quantity af	Rate gpm	Quantity af			
DEL	PDIV	Comment (AKA Line)				Additional						
ENT	Qualifier	S	T	R	ID	'N	'W	Quantity af	Overlap PD Files			
ENT	NC SW	1	22	16W	1350	3680	680	195	680	195	none	
DEL	30677 NC SW	1	22	16W	1	1320	3975	680	195	680	195	none

13. Storage: Rate \_\_\_\_\_ NF Quantity \_\_\_\_\_ ac/ft Additional Rate \_\_\_\_\_ NF Additional Quantity \_\_\_\_\_ ac/ft

14. Limitation: \_\_\_\_\_ af/yr at \_\_\_\_\_ gpm ( \_\_\_\_\_ cfs) when combined with file number(s) \_\_\_\_\_  
 Limitation: \_\_\_\_\_ af/yr at \_\_\_\_\_ gpm ( \_\_\_\_\_ cfs) when combined with file number(s) \_\_\_\_\_

15. 5YR Allocation: Allocation Type \_\_\_\_\_ Start Year \_\_\_\_\_ 5 YR Amount \_\_\_\_\_ Amount Unit \_\_\_\_\_ Base Acres \_\_\_\_\_ Comment \_\_\_\_\_

16. Place of Use		NE 1/4			NW 1/4			SW 1/4			SE 1/4			Total	Owner	Chg?	Overlap Files	
CHK	MOD	NE 1/4	SW 1/4	SE 1/4	NW 1/4	SW 1/4	SE 1/4	NE 1/4	NW 1/4	SW 1/4	SE 1/4	NE 1/4	NW 1/4					SW 1/4
DEL	PUSE	S	T	R	ID													
ENT	CHK	33371	1	22	16W	1												
ENT	CHK	33371	1	22	16W	1												

Base Acres: --- Year: --- Minimum Reasonable Quantity: ---  
 Comments:

Submit completed application to:  
 Kansas Department of Agriculture  
 Division of Water Resources  
 Field Office for your area.

Call for address:

Topeka -- (785) 296-5733  
 Stafford -- (620) 234-5311  
 Stockton -- (785) 425-6787  
 Garden City -- (620) 276-2901  
<http://agriculture.ks.gov/dwr>

## DWR FIELD OFFICE APPLICATION FOR APPROVAL TO CHANGE THE PLACE OF USE AND/OR THE POINT OF DIVERSION



**STATE OF KANSAS**

**WATER METER REQUIRED**

**Filing Fee Must Accompany the Application, K.S.A. 82a-708b(b), as amended.**  
 Fee Schedule is on the third page of this application form.

**Paragraph Nos. 1, 2, 3 & 5 must be completed. Complete all other applicable portions.** If change in point of diversion is greater than 100 feet, or if place of use will be changed, include a topographic map or detailed plat showing the authorized and proposed point(s) of diversion and/or place of use.

**RECEIVED**  
 2:30 pm  
 JAN 10 2019

File No. 24308

Stafford Field Office  
 Division of Water Resources

1. Application is hereby made for approval of the Chief Engineer to change the (check one or both):

Place of Use       Point of Diversion

under the water right which is the subject of this application in accordance with the conditions described below.

The source of supply is:       Groundwater       Surface water

2. Name and address of Applicant: ILS Farms

Bronson Smith, 551A SW 30 Road, Great Bend KS 67530

Phone Number: (620)792-6166

Email address: bronson.smith@ilsbeef.com

Name and address of Water Use Correspondent: ILS Farms

WFY Holding Company INC, PO Box 1506, Great Bend KS 67530

Phone Number: (620)792-6166

Email address: bronson.smith@ilsbeef.com

3. The presently authorized place of use is:

Owner of Land --- NAME: ILS Land LLC \*

ADDRESS: 551A SW 30 Rd, Great Bend KS 67530

(If there is more than one landowner, attach supplemental sheets as necessary.)

\* per deed provided  
 7/10/19. EXT/DWR  
 7/10/19

Sec.	Twp.	Range	NE¼				NW¼				SW¼				SE¼				TOTAL ACRES
			NE¼	NW¼	SW¼	SE¼	NE¼	NW¼	SW¼	SE¼	NE¼	NW¼	SW¼	SE¼	NE¼	NW¼	SW¼	SE¼	
No	Change																		

4. If this application is for a change in place of use, it is proposed that the place of use be changed to:

Owner of Land --- NAME: \_\_\_\_\_

ADDRESS: \_\_\_\_\_

(If there is more than one landowner, attach supplemental sheets as necessary.)

Sec.	Twp.	Range	NE¼				NW¼				SW¼				SE¼				TOTAL ACRES
			NE¼	NW¼	SW¼	SE¼	NE¼	NW¼	SW¼	SE¼	NE¼	NW¼	SW¼	SE¼	NE¼	NW¼	SW¼	SE¼	

**For Office Use Only:** Code \_\_\_\_\_ Fee \$ 100 TR # \_\_\_\_\_ Receipt Date \_\_\_\_\_ Check # 17270

5. **Presently authorized point of diversion:**  
 One in the \_\_\_\_\_ Quarter of the \_\_\_\_\_ Quarter of the \_\_\_\_\_ NC SW Quarter  
 of Section \_\_\_\_\_ 1 \_\_\_\_\_ Township \_\_\_\_\_ 22 \_\_\_\_\_ South, Range \_\_\_\_\_ 16 \_\_\_\_\_ W,  
 in Pawnee \_\_\_\_\_ County, Kansas, \_\_\_\_\_ 1,320 \_\_\_\_\_ feet North \_\_\_\_\_ 3,975 \_\_\_\_\_ feet West of Southeast corner of section.  
 Authorized Rate \_\_\_\_\_ 680 gpm \_\_\_\_\_ Authorized Quantity \_\_\_\_\_ 195 AF \_\_\_\_\_ Depth of well \_\_\_\_\_ 101 \_\_\_\_\_ (feet)  
 (DWR use only: Computer ID No. 1 GPS N/A feet North N/A feet West)  
 This point will not be changed  This point will be changed as follows:  No change, point better described with GPS as follows:  
**Proposed point of diversion: (Complete only if change is requested or if existing point is better described by GPS)**  
 One in the \_\_\_\_\_ Quarter of the \_\_\_\_\_ Quarter of the \_\_\_\_\_ NC SW Quarter  
 of Section \_\_\_\_\_ 1 \_\_\_\_\_ Township \_\_\_\_\_ 22 \_\_\_\_\_ South, Range \_\_\_\_\_ 16 \_\_\_\_\_ W,  
 in Pawnee \_\_\_\_\_ County, Kansas, \_\_\_\_\_ 1,350 \_\_\_\_\_ feet North \_\_\_\_\_ 3,680 \_\_\_\_\_ feet West of Southeast corner of section.  
 Proposed Rate \_\_\_\_\_ no change \_\_\_\_\_ Proposed Quantity \_\_\_\_\_ no change \_\_\_\_\_ Proposed well depth (feet) \_\_\_\_\_ ~85 feet  
 This point is:  Additional Well  Geo Center List other water rights that will use this point none

6. **Presently authorized point of diversion:**  
 One in the \_\_\_\_\_ Quarter of the \_\_\_\_\_ Quarter of the \_\_\_\_\_ Quarter  
 of Section \_\_\_\_\_ Township \_\_\_\_\_ South, Range \_\_\_\_\_ (E/W),  
 in \_\_\_\_\_ County, Kansas, \_\_\_\_\_ feet North \_\_\_\_\_ feet West of Southeast corner of section.  
 Authorized Rate \_\_\_\_\_ Authorized Quantity \_\_\_\_\_ Depth of well \_\_\_\_\_ (feet)  
 (DWR use only: Computer ID No. \_\_\_\_\_ GPS \_\_\_\_\_ feet North \_\_\_\_\_ feet West)  
 This point will not be changed  This point will be changed as follows:  No change, point better described with GPS as follows:  
**Proposed point of diversion: (Complete only if change is requested or if existing point is better described by GPS)**  
 One in the \_\_\_\_\_ Quarter of the \_\_\_\_\_ Quarter of the \_\_\_\_\_ Quarter  
 of Section \_\_\_\_\_ Township \_\_\_\_\_ South, Range \_\_\_\_\_ (E/W),  
 in \_\_\_\_\_ County, Kansas, \_\_\_\_\_ feet North \_\_\_\_\_ feet West of Southeast corner of section.  
 Proposed Rate \_\_\_\_\_ Proposed Quantity \_\_\_\_\_ Proposed well depth (feet) \_\_\_\_\_  
 This point is:  Additional Well  Geo Center List other water rights that will use this point \_\_\_\_\_

7. The changes herein are desired for the following reasons?  
 (please be specific) Current well is failing

8. If a well, is the test hole log attached?  Yes  No

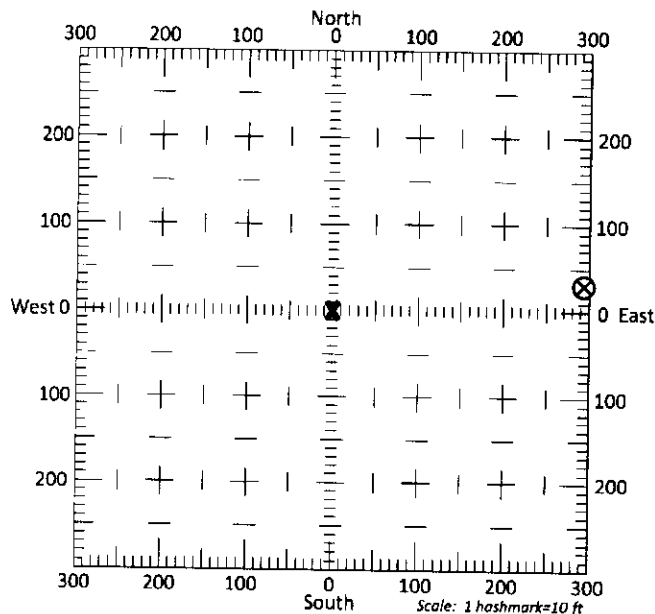
9. The change(s) (was)(will be) completed by?  
ASAP

10. If the point of diversion is a well:  
 (a) What are you going to do with the old well?  
Plug it  
 (b) When will this be done? when new well drilled

11. Groundwater Management District recommendation attached?  
 Yes  No

12. Assisted by EKF/SFFO

13a. If the proposed point of diversion will be relocated more than 300 feet but within 2,640 feet of the existing point of diversion, attach a topographic map or aerial photograph. For groundwater sources, show all wells (including domestic) within one-half mile of the proposed point of diversion and the names and mailing addresses of the owners. For surface water sources, show the names and addresses of the landowner(s) one-half mile downstream and one-half mile upstream from your property lines



13b. If the proposed point of diversion will be relocated within 300 feet of the existing point of diversion, indicate its location on the diagram shown above in relation to the existing point of diversion. (PLEASE NOTE: The "X" in center of diagram above represents the presently authorized point of diversion.)

RECEIVED

JAN 10 2019

14. If the proposed groundwater point of diversion is 300 or fewer feet from the existing point of diversion, complete the following:
- (a) Does the undersigned represent all owners of the currently authorized place(s) of use identified in this application?  
 Yes     No    (If no, all owners must sign this application.)
  - (b) Will the ownership interest of any owner of the currently authorized place(s) of use identified in this application be adversely affected if this application is approved as requested?  
 Yes     No    (If yes, all owners must sign this application.)
  - (c) If this application is not approved expeditiously, will there be substantial damage to property, public health or safety?  
 Yes     No    (If no, all owners must sign this application.)

If the application proposes a surface water change in point of diversion, a groundwater change in point of diversion greater than 300 feet, or a change in place of use, the application must be signed by all owners of the currently authorized place of use, or their duly authorized agent (attach notarized statement authorizing representation).

I hereby verify, being first duly sworn upon my oath or affirmation and under penalty of perjury, that I am of lawful age and the owner, the spouse of the owner, or a duly authorized agent of the owner(s) to make this application on their behalf, in regards to the water right(s) to which this application pertains. I further verify that the statements contained in this application are true, correct and complete.

Dated at Barton County, Kansas, this 10<sup>th</sup> day of January, 2019.

<p><u>V.P. Farming: Brenson Smith</u> (Owner)</p> <p>_____ (Spouse)</p> <p>_____ (Please Print) _____ (Please Print)</p> <p>_____ (Owner) _____ (Spouse)</p> <p>_____ (Please Print) _____ (Please Print)</p> <p>_____ (Owner) _____ (Spouse)</p> <p>_____ (Please Print) _____ (Please Print)</p>	<p>_____ (Spouse)</p> <p>_____ (Please Print)</p> <p>_____ (Spouse)</p> <p>_____ (Please Print)</p> <p>_____ (Spouse)</p> <p>_____ (Please Print)</p>
--	---

State of Kansas }  
 County of Barton } SS

I hereby certify that the foregoing application was signed in my presence and sworn to before me this 10<sup>th</sup> day of January, 2019.

NOTARY PUBLIC - STATE OF KANSAS  
**Heidi Jo Burton**  
 My Commission Expires 2-7-19

Heidi Jo Burton  
 Notary Public

**ONLY COMPLETE APPLICATIONS WILL BE PROCESSED.** To be complete, all of the applicable portions of the application form must be completed with accurate information; maps, if necessary, must be included; signatures of all the appropriate owners' must be affixed to the application and notarized; and the appropriate fee must be paid.

**FEE SCHEDULE**

Each application to change the place of use or the point of diversion under this section shall be accompanied by the application fee set forth in the schedule below: Make checks payable to: **Kansas Department of Agriculture**

- (1) Application to change a point of diversion 300 feet or less ..... \$100
- (2) Application to change a point of diversion more than 300 feet ..... \$200
- (3) Application to change the place of use ..... \$200

RECEIVED

JAN 10 2019

**SUMMARY ORDER APPROVING APPLICATION FOR CHANGE AND IMPOSING CONDITIONS**

This Summary Order is issued under authority of K.S.A. 82a-708b, as amended, and K.A.R. 5-5-1, *et seq.* and other applicable provisions of the *Kansas Water Appropriation Law, K.S.A. 82a-701 et seq.*, and rules and regulations promulgated thereunder, With the exception of those conditions expressly contained herein, this Summary Order does not change the terms, conditions and limitations of File No. 24308.

1. A change application was received on January 10, 2019 requesting that the place of use and / or point of diversion authorized under the above-referenced file number be changed as described in the application.
2. On and after the effective date of this summary order, the authorized place(s) of use shall be located substantially as shown on the topographic map accompanying the application to change the place of use.  Applicable  Not Applicable
3. The change in point of diversion shall not impair existing rights and shall be limited to the same source or sources of water as previously authorized. The point of diversion authorized by this summary order shall be located within a 50 foot radius of the authorized point(s) of diversion.  Applicable  Not Applicable
4. The point(s) of diversion described herein is administratively corrected to be more accurately described using the Global Positioning System (GPS), as described in the application.  Applicable  Not Applicable
5. The point(s) of diversion authorized herein shall not actually be located more than 300 feet from the previously authorized point(s) of diversion.  Applicable  Not Applicable
6. As required by K.A.R. 5-3-5d, if the works for diversion is a well with a diversion rate of 100 gallons per minute or more, a tube or other device suitable for making water level measurements shall be installed, operated and maintained in accordance with K.A.R. 5-6-13.  Applicable  Not Applicable
7. **The owner of the authorized place(s) of use shall properly install an acceptable water flow meter on or before December 31, 2019**, or before the first use of water, whichever occurs first. The water flow meter shall be installed, operated and maintained in accordance with K.A.R. 5-1-4 through 5-1-12. As required by K.S.A. 82a-732, as amended, and K.A.R. 5-3-5e, the owner shall maintain records and report the reading of the water flow meter and the total quantity of water diverted annually to the Chief Engineer by March 1 following the end of each calendar year.  Applicable  Not Applicable
8. **Installation of the works for diversion of water shall be completed on or before December 31, 2019**, or within any authorized extension of time. By March 1, 2020 the applicant shall notify the Chief Engineer that construction of the works for diversion has been completed, on the form provided by the Chief Engineer, as required by K.A.R. 5-8-4e.  Applicable  Not Applicable
9. **The completed well log shall be submitted with the required notice.**  Applicable  Not Applicable
10. All diversion works into which any type of chemical or other foreign substance will be injected into the water shall be equipped with an in-line, automatic, quick-closing check valve capable of preventing pollution of the source of the water supply. The check valve(s) shall be installed, operated and maintained in accordance with K.A.R. 5-3-5c.  Applicable  Not Applicable
11. Additional Conditions are attached.  Yes  No
12. In accordance with K.S.A. 82a-708a, as amended, and K.A.R. 5-5-14, all of the owners of the authorized place(s) of use of water appropriated under the above-referenced file number are responsible for compliance with its terms, conditions and limitations, as amended and/or supplemented by this Summary Order, and with applicable provisions of the *Kansas Water Appropriation Law* and the *Rules and Regulations* promulgated thereunder. Failure to comply with these provisions may result in civil penalties pursuant to K.S.A. 82a-737, as amended, and/or the suspension or revocation and dismissal of the water or appropriation right or any other enforcement actions authorized by law.

**Administrative Appeal and Effective Date of Order**

If you are aggrieved by this order, pursuant to K.S.A. 82a-1901, you may request an evidentiary hearing before the Chief Engineer or request administrative review by the Secretary of Agriculture. A request for hearing by the Chief Engineer must be filed within **15 days** of service of this Order and a request for administrative review by the Secretary must be filed within **30 days** pursuant to K.S.A. 77-531. Any request for administrative review must state a basis for review pursuant to K.S.A. 77-527. File any request with **Kansas Department of Agriculture, Legal Division, 1320 Research Park Drive, Manhattan, KS 66502**. Failure to timely request a hearing or review may preclude review under the Kansas Judicial Review Act.

*For Use by Register of Deeds*

FOR OFFICE USE ONLY  
**APPLICATION APPROVED AND SUMMARY ORDER ISSUED**

By: Jeff Lanterman  
Deputy Authorized Designee of the Chief Engineer

(Print Name): Jeff Lanterman  
Division of Water Resources - Kansas Department of Agriculture

Date of Issuance: 1/10/2019

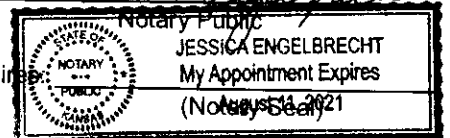
State of Kansas

County of Stafford ) SS

Acknowledged before me on 01/10/2019

by Jeff Lanterman

Signature: Jessica Engelbrecht



My commission expires

RECEIVED

JAN 10 2019

GENERAL WARRANTY DEED

Entered in Transfer Record in my office this
day of , A.D., 20
County Clerk

Diane F. Feldt, a single person,
CONVEYS AND WARRANTS TO
ILS Land, LLC, a Kansas limited liability company,

all the following described REAL ESTATE in the County of PAWNEE and the State of KANSAS to-wit:

The Southwest Quarter (SW/4) of Section One (1), Township Twenty-two (22),
Range Sixteen (16) West of the 6th P.M., in Pawnee County, Kansas.

for the sum of TEN DOLLARS (\$10.00) and other good and valuable consideration

EXCEPT AND SUBJECT TO: Any and all easements, rights-of-way, and reservations of record

Dated: 12-21-2018

[Signature]
Diane F. Feldt


STATE OF KANSAS )
COUNTY OF Johnson ) ss:

BE IT REMEMBERED, That on this 21 day of December A.D. 2018, before me, the undersigned,
a Notary Public in and for the County and State aforesaid, came Diane F. Feldt, a single person, who is personally
known to me to be the same person who executed the within instrument in writing and such person duly
acknowledged the execution of the same.

IN WITNESS WHEREOF, I have hereunto set my hand and affixed my seal, the day and year last above
written.

[Signature]
Notary Public.

Term Expires: 11-17-2020, 2020



RECEIVED

JAN 10 2019

# DRILLER'S TEST LOG

Customer Name: ILS #27 Date: 1/8/2019  
 Address: \_\_\_\_\_ Test No: #2-19  
 County: Pawnee Quarter: SW Section: 1 Township: 22 Range: 16

**Drilled Footage**

From	To	Description of Strata	Indicate Test Location by an X								
0	5	Top soil									
5	17	Brown clay									
17	34	Sand & gravel- small med									
34	58	Tan clay									
58	71	Sand & gravel- small to med									
71	77	Gray brown clay									
77	85	Sand & gravel- small to med									
85	90	Red & gray shale									

Static Water Level: \_\_\_\_\_ Ft

Remarks: No pipe set

GPS: NAD 83 per Gary @ RB  
 Latitude: 38.16381 N  
 Longitude: 99.03474 W

Driller: Brenton Heine

Spot Location: SW/ NE/ SW RECEIVED



STATE OF KANSAS

DEPARTMENT OF AGRICULTURE  
DIVISION OF WATER RESOURCES  
STAFFORD FIELD OFFICE  
300 S. MAIN STREET  
STAFFORD, KS 67578-1521



PHONE: (620) 234-5311  
FAX: (620) 234-6900  
www.agriculture.ks.gov

GOVERNOR JEFF COLYER, M.D.  
JACKIE McCLASKEY, SECRETARY OF AGRICULTURE

January 10, 2019

ILS Land LLC  
551A SW 30 RD  
Great Bend KS 67530-1506

Re: Water Right, File No(s). 24308

Dear Water Right Owner:

Enclosed is the order executed by the Chief Engineer, Division of Water Resources, Kansas Department of Agriculture, approving the application for change under the above referenced file number(s).

Your attention is directed to the enclosures and to the terms, conditions and limitations specified in this approval for change. An acceptable water flow meter must be installed on your well before any water is applied as authorized under this change approval. A copy of the approved list of Certified Water Flowmeters as well as the regulations regarding the installation of flowmeters, measurement tubes and check valves can be found at <http://agriculture.ks.gov/divisions-programs/dwr/water-appropriation/water-flowmeters>. If you do not have access to the internet, please contact this office and we will send you a paper copy of the referenced information.

Since this order modifies the original document referred to above, it should be recorded with the Register of Deeds as other instruments affecting real estate.

This order requires that a notice and completion of works form be submitted once the diversion works are completed, including a properly installed flowmeter. This form is available at the referenced website.

Any abandoned well must be plugged in accordance with the requirements of Article 30 of the Rules and Regulations as adopted by the Kansas Department of Health and Environment.

Should you have any questions, please feel free to contact this office. If you wish to refer to a specific file, please reference it when you contact us.

Sincerely,

Jeff Lanterman  
Water Commissioner

Enclosures

pc: Water Rights Section  
Groundwater Management District No. 5

## CERTIFICATE OF SERVICE

On this **10th** day of **January, 2019**, I hereby certify that the attached Change in Point of Diversion for Water Right, File No. **24308**, dated **January 10, 2019** was mailed via Certified U.S. mail to the following:

ILS Land LLC  
551A SW 30 RD  
Great Bend KS 67530-1506

A digital copy was sent to the following:

GMD 5

  
Staff