

Kansas Department of Agriculture  
 Division of Water Resources  
**CHANGE: P/U WORKSHEET**

1. File Number: <b>32628</b>	2. Status Change Date:	3. Change Num: <b>1</b>	4. Field Office: <b>02</b>	5. GMD: <b>02</b>
6. Status: <input checked="" type="checkbox"/> Approved <input type="checkbox"/> Denied by DWR/GMD <input type="checkbox"/> Dismiss by Request/Failure to Return				7. Filing Date of Change: <b>12/17/18</b>
8a. Applicant(s) New to system <input type="checkbox"/>		Person ID _____ Add Seq# _____	8c. Landowner(s) New to system <input type="checkbox"/>	
8b. Landowner(s) New to system <input type="checkbox"/>		Person ID <b>19578</b> Add Seq# <b>1</b>	8d. WUC New to system <input type="checkbox"/>	
<b>WILLIAMS LAND INC LARRY K WILLIAMS 314 MAIN ST HALSTEAD KS 67056</b>		<b>NO CHANGE</b>		
9. Documents and Enclosure(s): <input checked="" type="checkbox"/> DWR Meter(s) Date to Comply: <b>12/31/19</b> <input type="checkbox"/> N & P Date to Comply: _____				
<input type="checkbox"/> Anti-Reverse Meter <input type="checkbox"/> Meter Seal <input checked="" type="checkbox"/> Check Valve <input type="checkbox"/> N & P Form <input type="checkbox"/> Water Tube <input type="checkbox"/> Driller Copy <input type="checkbox"/> H & E Letter <input type="checkbox"/> Conservation Plan    Date Required: _____    Date Approved: <b>1/18/19</b> Date to Comply: _____				
10. Use Made of Water    From: _____    To: _____				
			Date Prepared: <b>1/15/19</b>	By: <b>TJS</b>
			Date Entered:	By:

File No. **32628**      11. County: **SG**      Basin: **Arkansas River**      Stream: ---      Formation Code: ---      Special Use: ---

12. Points of Diversion  
 CHK  
 MOD  
 DEL      PDIV.  
 ENT      Qualifier      S      T      R      ID      'N      'W      Comment (AKA Line)      Rate gpm/cfs      Quantity af/mgy      Additional Rate gpm/cfs      Quantity af/mgy      Overlap PD Files

**CHK 38666**      **3**      **None**

13. Storage: Rate \_\_\_\_\_ NF      Quantity \_\_\_\_\_ ac/ft      Additional Rate \_\_\_\_\_ NF      Additional Quantity \_\_\_\_\_ ac/ft

14. Limitation: \_\_\_\_\_ af/yr at \_\_\_\_\_ gpm ( \_\_\_\_\_ cfs) when combined with file number(s) \_\_\_\_\_  
 Limitation: \_\_\_\_\_ af/yr at \_\_\_\_\_ gpm ( \_\_\_\_\_ cfs) when combined with file number(s) \_\_\_\_\_

15. 5YR Allocation: Allocation Type \_\_\_\_\_ Start Year \_\_\_\_\_ 5 YR Amount \_\_\_\_\_ Amount Unit \_\_\_\_\_ Base Acres \_\_\_\_\_ Comment \_\_\_\_\_

16. Place of Use		NE¼				NW¼				SW¼				SE¼				Total	Owner	Chg?	Overlap Files				
CHK	MOD	NE ¼	NW ¼	SW ¼	SE ¼	NE ¼	NW ¼	SW ¼	SE ¼	NE ¼	NW ¼	SW ¼	SE ¼	NE ¼	NW ¼	SW ¼	SE ¼								
DEL	ENT	PUSE	S	T	R	ID																			
<b>MOD</b>	<b>4748</b>	<b>7 25S 2W</b>				<b>1</b>								<b>30</b>	<b>30</b>	<b>30</b>	<b>30</b>	<b>30</b>	<b>30</b>	<b>30</b>	<b>240</b>	<b>8b.</b>	<b>No</b>	<b>29973-D2</b>	

Base Acres: **100**      Year: **1987**      Minimum Reasonable Quantity: **1.04 AF/acre (SG Co)**

Comments:

STATE OF KANSAS

DEPARTMENT OF AGRICULTURE  
DIVISION OF WATER RESOURCES  
STAFFORD FIELD OFFICE  
300 S. MAIN STREET  
STAFFORD, KS 67578-1521



PHONE: (620) 234-5311  
FAX: (620) 234-6900  
www.agriculture.ks.gov

GOVERNOR JEFF COLYER, M.D.  
JACKIE MCCLASKEY, SECRETARY OF AGRICULTURE

January 18, 2019

Williams Land Inc  
Larry K Williams  
314 Main St  
Halstead KS 67056

Re: Water Right, File No(s). 32628

Dear Water Right Owner:

Enclosed is the order executed by the Chief Engineer, Division of Water Resources, Kansas Department of Agriculture, approving the application for change under the above referenced file number(s).

Your attention is directed to the enclosures and to the terms, conditions and limitations specified in this approval for change. An acceptable water flow meter must be installed on your well before any water is applied as authorized under this change approval. A copy of the approved list of Certified Water Flowmeters as well as the regulations regarding the installation of flowmeters, measurement tubes and check valves can be found at <http://agriculture.ks.gov/divisions-programs/dwr/water-appropriation/water-flowmeters>. If you do not have access to the internet, please contact this office and we will send you a paper copy of the referenced information.

Since this order modifies the original document referred to above, it should be recorded with the Register of Deeds as other instruments affecting real estate.

Should you have any questions, please feel free to contact this office. If you wish to refer to a specific file, please reference it when you contact us.

Sincerely,

Jeff Lanterman  
Water Commissioner

Enclosures

pc: Water Rights Section  
Groundwater Management District No. 2


## CERTIFICATE OF SERVICE

On this **18th** day of **January, 2019**, I hereby certify that the attached Change in Place of Use for Water Right, File No. **32628**, dated **January 18, 2019** was mailed via Certified U.S. mail to the following:

Williams Land Inc  
Larry K Williams  
314 Main St  
Halstead KS 67056

A copy of the letter was sent via First Class U.S. Mail to the following:

GMD 2

  
Staff

Submit completed application to:  
 Kansas Department of Agriculture  
 Division of Water Resources  
 Field Office for your area.  
 Call for address:

Topeka -- (785) 296-5733  
 Stafford -- (620) 234-5311  
 Stockton -- (785) 425-6787  
 Garden City -- (620) 276-2901  
<http://agriculture.ks.gov/dwr>

## DWR FIELD OFFICE APPLICATION FOR APPROVAL TO CHANGE THE PLACE OF USE AND/OR THE POINT OF DIVERSION



# WATER METER REQUIRED STATE OF KANSAS

Filing Fee Must Accompany the Application, K.S.A. 82a-708b(b), as amended.  
 Fee Schedule is on the third page of this application form.

Paragraph Nos. 1, 2, 3 & 5 must be completed. Complete all other applicable portions. If change in point of diversion is greater than 100 feet, or if place of use will be changed, include a topographic map or detailed plat showing the authorized and proposed point(s) of diversion and/or place of use.

RECEIVED

11:22am  
 DEC 17 2018

\_\_\_\_\_   
 File No. 32628

1. Application is hereby made for approval of the Chief Engineer to change the (check one or both):

Place of Use                       Point of Diversion

Station Field Office  
 Division of Water Resources

under the water right which is the subject of this application in accordance with the conditions described below.

The source of supply is:                       Groundwater                       Surface water

2. Name and address of Applicant: Williams Land Inc

314 Main Street, Halstead, KS 67056

Phone Number: (316)835-2226

Email address: \_\_\_\_\_

Name and address of Water Use Correspondent: Williams Land Inc

314 Main Street, Halstead, KS 67056

Phone Number: (316)835-2226

Email address: \_\_\_\_\_

3. The presently authorized place of use is:

Owner of Land ---- NAME: Williams Land Inc

ADDRESS: 314 Main Street, Halstead, KS 67056

(If there is more than one landowner, attach supplemental sheets as necessary.)

Sec.	Twp.	Range	NE¼				NW¼				SW¼				SE¼				TOTAL ACRES
			NE¼	NW¼	SW¼	SE¼	NE¼	NW¼	SW¼	SE¼	NE¼	NW¼	SW¼	SE¼	NE¼	NW¼	SW¼	SE¼	
7	25S	2W									40			40			40		120

4. If this application is for a change in place of use, it is proposed that the place of use be changed to:

Owner of Land ---- NAME: Williams Land Inc

ADDRESS: 314 Main Street, Halstead, KS 67056

(If there is more than one landowner, attach supplemental sheets as necessary.)

Sec.	Twp.	Range	NE¼				NW¼				SW¼				SE¼				TOTAL ACRES
			NE¼	NW¼	SW¼	SE¼	NE¼	NW¼	SW¼	SE¼	NE¼	NW¼	SW¼	SE¼	NE¼	NW¼	SW¼	SE¼	
7	25S	2W									30	30	30	30	30	30	30	30	240

For Office Use Only: Code _____	Fee \$ <u>200</u>	TR # _____	Receipt Date _____	Check # <u>3067</u>
---------------------------------	-------------------	------------	--------------------	---------------------

5. **Presently authorized point of diversion:**  
 One in the \_\_\_\_\_ Quarter of the \_\_\_\_\_ Quarter of the NC-S/2 Quarter  
 of Section 7, Township 25 South, Range 2W (E/W),  
 in Sedgwick County, Kansas, 1320 feet North 2680 feet West of Southeast corner of section.  
 Authorized Rate 660 GPM Authorized Quantity 148 AF Depth of well \_\_\_\_\_ (feet)  
 (DWR use only: Computer ID No. 3 GPS \_\_\_\_\_ feet North \_\_\_\_\_ feet West)  
 This point will not be changed  This point will be changed as follows:  No change, point better described with GPS as follows:  
**Proposed point of diversion: (Complete only if change is requested or if existing point is better described by GPS)**  
 One in the \_\_\_\_\_ Quarter of the \_\_\_\_\_ Quarter of the \_\_\_\_\_ Quarter  
 of Section \_\_\_\_\_, Township \_\_\_\_\_ South, Range \_\_\_\_\_ (E/W),  
 in \_\_\_\_\_ County, Kansas, \_\_\_\_\_ feet North \_\_\_\_\_ feet West of Southeast corner of section.  
 Proposed Rate \_\_\_\_\_ Proposed Quantity \_\_\_\_\_ Proposed well depth (feet) \_\_\_\_\_  
 This point is:  Additional Well  Geo Center List other water rights that will use this point \_\_\_\_\_

6. **Presently authorized point of diversion:**  
 One in the \_\_\_\_\_ Quarter of the \_\_\_\_\_ Quarter of the \_\_\_\_\_ Quarter  
 of Section \_\_\_\_\_, Township \_\_\_\_\_ South, Range \_\_\_\_\_ (E/W),  
 in \_\_\_\_\_ County, Kansas, \_\_\_\_\_ feet North \_\_\_\_\_ feet West of Southeast corner of section.  
 Authorized Rate \_\_\_\_\_ Authorized Quantity \_\_\_\_\_ Depth of well \_\_\_\_\_ (feet)  
 (DWR use only: Computer ID No. \_\_\_\_\_ GPS \_\_\_\_\_ feet North \_\_\_\_\_ feet West)  
 This point will not be changed  This point will be changed as follows:  No change, point better described with GPS as follows:  
**Proposed point of diversion: (Complete only if change is requested or if existing point is better described by GPS)**  
 One in the \_\_\_\_\_ Quarter of the \_\_\_\_\_ Quarter of the \_\_\_\_\_ Quarter  
 of Section \_\_\_\_\_, Township \_\_\_\_\_ South, Range \_\_\_\_\_ (E/W),  
 in \_\_\_\_\_ County, Kansas, \_\_\_\_\_ feet North \_\_\_\_\_ feet West of Southeast corner of section.  
 Proposed Rate \_\_\_\_\_ Proposed Quantity \_\_\_\_\_ Proposed well depth (feet) \_\_\_\_\_  
 This point is:  Additional Well  Geo Center List other water rights that will use this point \_\_\_\_\_

7. The changes herein are desired for the following reasons?  
 (please be specific) Modifying place of use and combining  
with No. 29973-D2 proposed place of use for two center  
pivots.

8. If a well, is the test hole log attached?  Yes  No

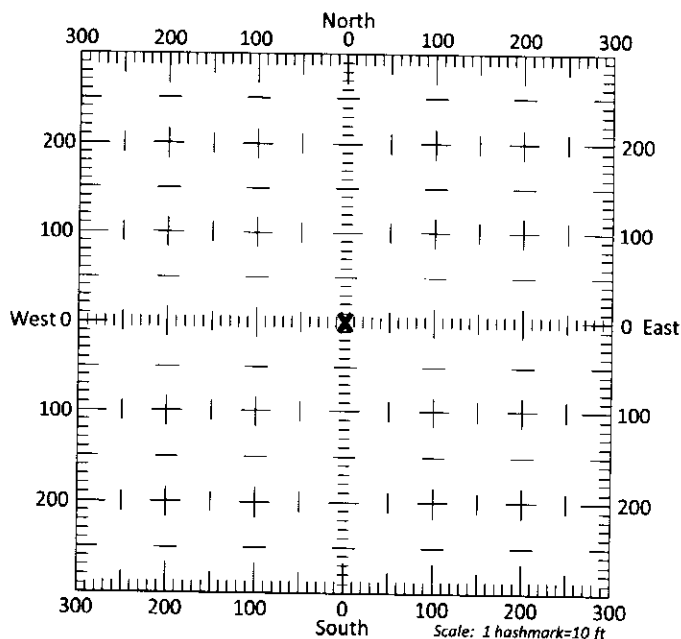
9. The change(s) (was)(will be) completed by?  
ASAP

10. If the point of diversion is a well:  
 (a) What are you going to do with the old well?  
NA  
 (b) When will this be done? NA

11. Groundwater Management District recommendation  
 attached?  Yes  No 1/15/2019

12. Assisted by T. Boese, GMD2

13a. If the proposed point of diversion will be relocated more than  
300 feet but within 2,640 feet of the existing point of diversion,  
 attach a topographic map or aerial photograph. For groundwater sources, show all wells (including domestic) within  
 one-half mile of the proposed point of diversion and the names and mailing addresses of the owners. For surface water  
 sources, show the names and addresses of the landowner(s) one-half mile downstream and one-half mile upstream from  
 your property lines



13b. If the proposed point of diversion will be relocated within 300  
feet of the existing point of diversion, indicate its location on the  
 diagram shown above in relation to the existing point of  
 diversion. (PLEASE NOTE: The "X" in center of diagram  
 above represents the presently authorized point of  
 diversion.)

DEC 17 2018


14. If the proposed groundwater point of diversion is 300 or fewer feet from the existing point of diversion, complete the following:

- (a) Does the undersigned represent all owners of the currently authorized place(s) of use identified in this application?  
 Yes     No    (If no, all owners must sign this application.)
- (b) Will the ownership interest of any owner of the currently authorized place(s) of use identified in this application be adversely affected if this application is approved as requested?  
 Yes     No    (If yes, all owners must sign this application.)
- (c) If this application is not approved expeditiously, will there be substantial damage to property, public health or safety?  
 Yes     No    (If no, all owners must sign this application.)

If the application proposes a surface water change in point of diversion, a groundwater change in point of diversion greater than 300 feet, or a change in place of use, the application must be signed by all owners of the currently authorized place of use, or their duly authorized agent (attach notarized statement authorizing representation).

I hereby verify, being first duly sworn upon my oath or affirmation and under penalty of perjury, that I am of lawful age and the owner, the spouse of the owner, or a duly authorized agent of the owner(s) to make this application on their behalf, in regards to the water right(s) to which this application pertains. I further verify that the statements contained in this application are true, correct and complete.

Dated at Halstead \_\_\_\_\_, Kansas, this 13th \_\_\_\_\_ day of December \_\_\_\_\_, 2018 \_\_\_\_\_.

  
\_\_\_\_\_  
(Owner)

\_\_\_\_\_  
(Spouse)

Larry K. Williams, President, Williams Land Inc  
\_\_\_\_\_  
(Please Print)

\_\_\_\_\_  
(Please Print)

\_\_\_\_\_  
(Owner)

\_\_\_\_\_  
(Spouse)

\_\_\_\_\_  
(Please Print)

\_\_\_\_\_  
(Please Print)

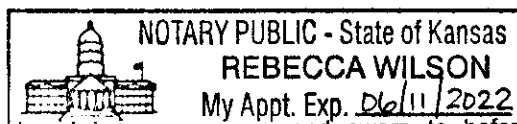
\_\_\_\_\_  
(Owner)

\_\_\_\_\_  
(Spouse)


\_\_\_\_\_  
(Please Print)

\_\_\_\_\_  
(Please Print)

State of Kansas }  
County of HARVEY } SS



I hereby certify that the foregoing application was signed in my presence and sworn to before me this 13th day of DECEMBER, 2018.

  
\_\_\_\_\_  
Notary Public

My Commission Expires 06/11/2022

**ONLY COMPLETE APPLICATIONS WILL BE PROCESSED.** To be complete, all of the applicable portions of the application form must be completed with accurate information; maps, if necessary, must be included; signatures of all the appropriate owners' must be affixed to the application and notarized; and the appropriate fee must be paid.

**FEE SCHEDULE**

Each application to change the place of use or the point of diversion under this section shall be accompanied by the application fee set forth in the schedule below: Make checks payable to: **Kansas Department of Agriculture**

- (1) Application to change a point of diversion 300 feet or less ..... \$100
- (2) Application to change a point of diversion more than 300 feet ..... \$200
- (3) Application to change the place of use ..... \$200

RECEIVED

DEC 17 2018

**SUMMARY ORDER APPROVING APPLICATION FOR CHANGE AND IMPOSING CONDITIONS**

This Summary Order is issued under authority of K.S.A. 82a-708b, as amended, and K.A.R. 5-5-1, *et seq.* and other applicable provisions of the *Kansas Water Appropriation Law, K.S.A. 82a-701 et seq.*, and rules and regulations promulgated thereunder, With the exception of those conditions expressly contained herein, this Summary Order does not change the terms, conditions and limitations of File No. 32628.

1. A change application was received on 12/17/2018 requesting that the place of use and / or point of diversion authorized under the above-referenced file number be changed as described in the application.
2. On and after the effective date of this summary order, the authorized place(s) of use shall be located substantially as shown on the topographic map accompanying the application to change the place of use.  Applicable  Not Applicable
3. The change in point of diversion shall not impair existing rights and shall be limited to the same source or sources of water as previously authorized. The point of diversion authorized by this summary order shall be located within a \_\_\_\_\_ foot radius of the authorized point(s) of diversion.  Applicable  Not Applicable
4. The point(s) of diversion described herein is administratively corrected to be more accurately described using the Global Positioning System (GPS), as described in the application.  Applicable  Not Applicable
5. The point(s) of diversion authorized herein shall not actually be located more than \_\_\_\_\_ feet from the previously authorized point(s) of diversion.  Applicable  Not Applicable
6. As required by K.A.R. 5-3-5d, if the works for diversion is a well with a diversion rate of 100 gallons per minute or more, a tube or other device suitable for making water level measurements shall be installed, operated and maintained in accordance with K.A.R. 5-6-13.  Applicable  Not Applicable
7. The owner of the authorized place(s) of use shall properly install an acceptable water flow meter on or before December 31, 2019, or before the first use of water, whichever occurs first. The water flow meter shall be installed, operated and maintained in accordance with K.A.R. 5-1-4 through 5-1-12. As required by K.S.A. 82a-732, as amended, and K.A.R. 5-3-5e, the owner shall maintain records and report the reading of the water flow meter and the total quantity of water diverted annually to the Chief Engineer by March 1 following the end of each calendar year.  Applicable  Not Applicable
8. Installation of the works for diversion of water shall be completed on or before December 31, 2019, or within any authorized extension of time. By March 1, 20\_\_\_\_ the applicant shall notify the Chief Engineer that construction of the works for diversion has been completed, on the form provided by the Chief Engineer, as required by K.A.R. 5-8-4e.  Applicable  Not Applicable
9. The completed well log shall be submitted with the required notice.  Applicable  Not Applicable
10. All diversion works into which any type of chemical or other foreign substance will be injected into the water shall be equipped with an in-line, automatic, quick-closing check valve capable of preventing pollution of the source of the water supply. The check valve(s) shall be installed, operated and maintained in accordance with K.A.R. 5-3-5c.  Applicable  Not Applicable
11. Additional Conditions are attached.  Yes  No
12. In accordance with K.S.A. 82a-708a, as amended, and K.A.R. 5-5-14, all of the owners of the authorized place(s) of use of water appropriated under the above-referenced file number are responsible for compliance with its terms, conditions and limitations, as amended and/or supplemented by this Summary Order, and with applicable provisions of the *Kansas Water Appropriation Law* and the *Rules and Regulations* promulgated thereunder. Failure to comply with these provisions may result in civil penalties pursuant to K.S.A. 82a-737, as amended, and/or the suspension or revocation and dismissal of the water or appropriation right or any other enforcement actions authorized by law.

**Administrative Appeal and Effective Date of Order**

If you are aggrieved by this order, pursuant to K.S.A. 82a-1901, you may request an evidentiary hearing before the Chief Engineer or request administrative review by the Secretary of Agriculture. A request for hearing by the Chief Engineer must be filed within **15 days** of service of this Order and a request for administrative review by the Secretary must be filed within **30 days** pursuant to K.S.A. 77-531. Any request for administrative review must state a basis for review pursuant to K.S.A. 77-527. File any request with **Kansas Department of Agriculture, Legal Division, 1320 Research Park Drive, Manhattan, KS 66502**. Failure to timely request a hearing or review may preclude review under the Kansas Judicial Review Act.

*For Use by Register of Deeds*

FOR OFFICE USE ONLY  
**APPLICATION APPROVED AND SUMMARY ORDER ISSUED**

By: Cameron R. Conant  
Duly Authorized Designee of the Chief Engineer  
(Print Name): Cameron R. Conant  
Division of Water Resources - Kansas Department of Agriculture  
Date of Issuance: January 18, 2019  
State of Kansas )  
County of Stafford ) SS  
Acknowledged before me on 01-18-2019  
by Cameron Conant  
Signature: Jessica Engelbrecht  
Notary Public  
My commission expires \_\_\_\_\_  
JESSICA ENGELBRECHT  
My Appointment Expires \_\_\_\_\_  
(Notary Seal)

RECEIVED


DEC 17 2018



# Application Map - File No. 32628



I declare that all water wells or diversion sites using the same source of supply and within 1/2 mile of the proposed point of diversion have been plotted on the application map.

  
Signature

12-13-2018  
Date

- New Application
- Application No. 32628 To Change:

- Point of Diversion
- Place of Use
- Use Made of Water
- Proposed Point of Diversion
- Existing Points of Diversion
- Proposed Place of Use
- Authorized Place of Use

Water wells within 1/2 mile of proposed point of diversion include: (type use, owner, address)

- 1) See Attached
- 2)
- 3)

RECEIVED  
DEC 17 2018  
Stafford Field Office

Well owners within ½ mile – No. 32628

- 1) Domestic Well  
John R. Williams  
20901 W. 109<sup>th</sup> Street North  
Sedgwick, KS 67135
  
- 2) Irrigation Well No. 29973-D2  
Williams Land Inc  
314 Main Street  
Halstead, KS 67056
  
- 3) Irrigation Well No. 29973-D1  
Williams Land Inc  
314 Main Street  
Halstead, KS 67056
  
- 4) Domestic Well  
Williams Land Inc  
314 Main Street  
Halstead, KS 67056

RECEIVED

DEC 17 2018



# KANSAS DEPARTMENT OF AGRICULTURE

Division of Water Resources

Stafford Field Office

## MEMORANDUM

---

**TO:** File

**DATE:** 12/19/18

**FROM:** Tyler Saryerwinnie

**RE:** File Nos. 29973-D2 & 32628

This is a memorandum regarding surrounding well owner notification on irrigation field office PU changes and pertains to decisions made during the Water Commissioner meeting which took place on 11/16/2016 with directive from Lane Letourneau Program Manager.

This is applicable to field office changes to increase the place of use by 10 acres or 10% (whichever is less) or a change in place of use to create a complete overlap in which no new acres are being irrigated.

During that meeting it was determined that no surrounding well owner notification will be sent under this type of Place of Use change. All well rates and quantities will remain unchanged and the referenced change will not cause impairment or impact surrounding well owners.

The change in place of use applications filed on 12/17/2018 for the above referenced files meet this criteria and surrounding well owners will not be notified.

## **Saryerwinnie, Tyler [KDA]**

---

**From:** Saryerwinnie, Tyler [KDA]  
**Sent:** Wednesday, December 19, 2018 2:40 PM  
**To:** 'Rebecca Wilson'  
**Cc:** Conant, Cameron [KDA]  
**Subject:** Recommendation Request - File Nos. 29973-D2 & 32628  
**Attachments:** 29973-D2.32628.Cover Letter.pdf; 29973-D2.Change App.pdf; 32628.Change App.pdf

Rebecca,

I have attached a cover letter and copies of two (2) place of use change applications for GMD review and recommendation. Please provide the GMD recommendation by no later than January 11, 2019.

Please let me know if you have any questions or concerns.

Thank you,  
Tyler

**Tyler Saryerwinnie**, Environmental Scientist  
Kansas Department of Agriculture  
Division of Water Resources  
Stafford Field Office  
Phone: (620)234-5311

STATE OF KANSAS

DEPARTMENT OF AGRICULTURE  
DIVISION OF WATER RESOURCES  
STAFFORD FIELD OFFICE  
300 S. MAIN STREET  
STAFFORD, KS 67578-1521



PHONE: (620) 234-5311  
FAX: (620) 234-6900  
www.agriculture.ks.gov

GOVERNOR JEFF COLYER, M.D.  
JACKIE McCLASKEY, SECRETARY OF AGRICULTURE

December 19, 2018

Tim Boese  
Equus Beds – GMD No. 2  
313 Spruce Street  
Halstead, KS 67056

RE: Place of Use Change Application, File No(s). 29973-D2 & 32628

Dear Mr. Boese,

We are enclosing a copy of each application, as referenced above, for your review and recommendation. At this time the applications appear to be in proper form.

This office will delay any further action on this file for a period of 15 business days from the date of this letter to allow you time to submit your recommendation concerning the applications. Please submit your recommendation within the allotted time, or any authorized extension of time thereof.

If you have any questions, please feel free to contact the office.

Sincerely,

Tyler Saryerwinnie  
Environmental Scientist  
Stafford Field Office  
tyler.saryerwinnie@ks.gov

Enclosure

## Saryerwinnie, Tyler [KDA]

---

**From:** Rebecca Wilson <[rwilson@gmd2.org](mailto:rwilson@gmd2.org)>  
**Sent:** Tuesday, January 15, 2019 1:33 PM  
**To:** Saryerwinnie, Tyler [KDA]  
**Subject:** RE: Recommendation Request - File Nos. 29973-D2 & 32628  
**Attachments:** 29973-D2 32628 Change Approval Recommendation Letter 1-11-19.pdf

*EXTERNAL:* This email originated from outside of the organization. Do not click any links or open any attachments unless you trust the sender and know the content is safe.

Tyler,

I meant to send this to you yesterday. Thanks for the reminder.

Thanks!

*Rebecca Wilson*

Rebecca Wilson  
Administrative Assistant  
Equus Beds GMD2  
313 Spruce Street  
Halstead, KS 67056  
316-835-2224  
316-835-2225 Fax  
[rwilson@gmd2.org](mailto:rwilson@gmd2.org)  
[www.gmd2.org](http://www.gmd2.org)

**From:** Saryerwinnie, Tyler [KDA] <[Tyler.Saryerwinnie@ks.gov](mailto:Tyler.Saryerwinnie@ks.gov)>  
**Sent:** Tuesday, January 15, 2019 1:21 PM  
**To:** Rebecca Wilson <[rwilson@gmd2.org](mailto:rwilson@gmd2.org)>  
**Subject:** RE: Recommendation Request - File Nos. 29973-D2 & 32628

Rebecca,

I am just wanting to check on the status of this recommendation request. Please let me know if you need anything regarding these applications.

Thank you,  
Tyler Saryerwinnie

**From:** Rebecca Wilson [<mailto:rwilson@gmd2.org>]  
**Sent:** Wednesday, December 19, 2018 4:06 PM  
**To:** Saryerwinnie, Tyler [KDA]  
**Subject:** RE: Recommendation Request - File Nos. 29973-D2 & 32628

JEFF WINTER, PRESIDENT  
VIN KISSICK, VICE PRESIDENT  
ALAN BURGHART, SECRETARY  
MIKE MCGINN, TREASURER  
TIM BOESE, MANAGER  
THOMAS A. ADRIAN, ATTORNEY



DIRECTORS:  
DAVID BOGNER  
JOE PAJOR  
DALE SCHMIDT  
BOB SEILER  
DAVID STROBERG

## EQUUS BEDS GROUNDWATER MANAGEMENT DISTRICT NO. 2

313 SPRUCE STREET • HALSTEAD, KANSAS 67056-1925 • PHONE (316) 835-2224 • FAX (316) 835-2225 • equusbeds@gmd2.org • www.gmd2.org

January 11, 2019

Chief Engineer, Division of Water Resources  
Attn: Tyler Saryerwinnie  
300 S. Main St.  
Stafford, Kansas 67578

Re: Place of Use Change Applications, File Nos. 29973-D2 & 32628 – Williams Land Inc.

Dear Mr. Saryerwinnie:

The Equus Beds Groundwater Management District No. 2 reviewed the referenced change in place of use applications on January 11, 2019, using the District's Revised Management Program (effective May 1, 1995) and Rules and Regulations K.A.R. 5-22-1 through 5-22-17.


The change applications propose to modify the places of use and create an identical place of use overlap between the water rights totaling 240 acres. The proposed place of use results in a total combined water to land ratio of 1.32 acre-feet per acre.

The District's review found that the change applications comply with the Revised Aquifer Management program approved by the Chief Engineer and with the District's Rules and Regulations K.A.R. 5-22-1 through 5-22-17. Based upon the review, the applications are recommended for approval by the Equus Beds Groundwater Management District No. 2.

A District decision may be appealed to the District Board of Directors by submitting a written petition to the District office within 30 days from date of this notification, pursuant to K.A.R. 5-22-12. Please contact the District should you have any questions regarding the review or recommendation.

Sincerely,  
EQUUS BEDS GROUNDWATER  
MANAGEMENT DISTRICT NO. 2

Tim Boese  
Manager  
TDB



RECEIVED

pc: Williams Land Inc., Applicant and Landowner

JAN 15 2019

Stafford Field Office  
Division of Water Resources

## EQUUS BEDS GROUNDWATER MANAGEMENT DISTRICT NO. 2 FINAL APPLICATION REVIEW CHECKLIST

- 1) Application No. 32628 Date filed: 12/17/18  
 2) Applicant: Williams Land Inc County: Harvey  
 3) Proposed maximum quantity: 148 acre-feet/year Rate: 660 GPM  
 4) Proposed Use: Irrigation  
 5) P/D location: NC-S2 7-25S-2W Geo Center: North 1320 ft, West 2680 ft  
 6) Number and type of points of diversion listed on the application 1 Well

- 7) Meter required K.A.R. 5-22-4a or K.A.R. 5-22-8?  Yes  No, Why \_\_\_\_\_  
 8) Meets change app requirements K.A.R. 5-22-8?  Yes  No  N/A  
 9) Overlapping P/UF No. No. 29973-D2 proposed  
 10) Overlapping PD File No. \_\_\_\_\_  
 11) Authorized Acres 120 Acres  
 12) Base Acres 100 Acres

- 13) Meets Max Reasonable Quantity K.A.R. 5-22-14?  Yes  No  N/A  
 (a) Irrigation max quantity: 0.62; 1.32 combined with 29973-D2 acre-feet / acre  
 (b) Stockwater max quantity: \_\_\_\_\_ GPD \_\_\_\_\_ unit  
 (c) Industry max quantity: \_\_\_\_\_ Acre  
 Industry standard: \_\_\_\_\_  
 14) Reasonable rate for intended use?  Yes  No  N/A  
 15) Depth to water: \_\_\_\_\_ bls at observation well: \_\_\_\_\_

- 16) Date reviewed: 1/11/2019  
 17) Reviewed by: T. Boese Title: Manager  
 18) District recommendation:  Approve  Deny  Other, see comment

### 19) Comments and Calculations:

Review complete for a change in place of use application submitted by Williams Land Inc For Irrigation Use in Reno County. Application proposes to increase the place of use from 120 acres to 240 acres and forms identical place of use overlap with change in PU application filed on No. 29973-D2.  
 No. 29973-D2 has 120 base acres . No. 32628 has 100 base acres. Both will be increased 10 acres for a total 240 acres  
 Water to land ratio: 148 AF / 240 acres = 0.62 acre-feet per acre.  
 Total combined water to land ratio is 316 AF / 240 acres = 1.32 acre feet / acre.  
 Complies with K.A.R 5-22-1 through 5-22-17. Recommend approval subject to the approval of No. 29973-D2 change in PU application.

RECEIVED

JAN 15 2019

Staff  
 Division