

Kansas Department of Agriculture
 Division of Water Resources
CHANGE: P/U WORKSHEET

1. File Number: 36968	2. Status Change Date:	3. Change Num: 1	4. Field Office: 02	5. GMD:
---------------------------------	------------------------	----------------------------	-------------------------------	---------

6. Status: <input checked="" type="checkbox"/> Approved <input type="checkbox"/> Denied by DWR/GMD <input type="checkbox"/> Dismiss by Request/Failure to Return	7. Filing Date of Change: 4/4/19
--	--

8a. Applicant(s) Person ID _____
 New to system Add Seq# _____

8c. Landowner(s) Person ID **30551**
 New to system Add Seq# **1**

NAME CHANGE

EDWARD & MAXINE WOOLDRIDGE REV TRUSTS
PO BOX 182
ULYSSES KS 67880

8b. Landowner(s) Person ID _____
 New to system Add Seq# **1**

STEVEN L GEESLING TRUST
3491 N STATE ROAD 14
KINGMAN KS 67068-8043

8d. WUC Person ID **35044**
 New to system Add Seq# **1**

No Change

STEVE GEESLING
3491 N STATE ROAD 14
KINGMAN KS 67068-8043

9. Documents and Enclosure(s): DWR Meter(s) Date to Comply: **12/31/19** N & P Date to Comply: _____

Anti-Reverse Meter Meter Seal Check Valve N & P Form Water Tube Driller Copy H & E Letter

Conservation Plan Date Required: _____ Date Approved: **4/15/19** Date to Comply: _____

10. Use Made of Water From: _____ To: _____

Date Prepared: **4/11/19** By: **TJS**
 Date Entered: _____ By: _____

File No. 36968	11. County: KINGMAN	Basin: S F Ninnescah	Stream: ---	Formation Code: ---	Special Use: ---																																																																																																																																																																																														
<p>12. Points of Diversion</p> <table border="1" style="width:100%; border-collapse: collapse;"> <thead> <tr> <th rowspan="2">CHK MOD DEL ENT</th> <th rowspan="2">PUSE</th> <th rowspan="2">S</th> <th rowspan="2">T</th> <th rowspan="2">R</th> <th rowspan="2">ID</th> <th rowspan="2">'N</th> <th rowspan="2">'W</th> <th colspan="4">Rate and Quantity</th> <th rowspan="2">Quantity af/mgy</th> <th rowspan="2">Rate gpm/cfs</th> <th rowspan="2">Quantity af/mgy</th> <th rowspan="2">Rate gpm/cfs</th> <th rowspan="2">Quantity af/mgy</th> <th rowspan="2">Overlap PD Files</th> </tr> <tr> <th colspan="2">Authorized</th> <th colspan="2">Additional</th> </tr> </thead> <tbody> <tr> <td>MOD</td> <td>18639</td> <td>SE</td> <td>NW</td> <td>NE</td> <td>17</td> <td>27S</td> <td>8W</td> <td>2</td> <td>3970</td> <td>1350</td> <td colspan="4">No change to rate or quant, better define w GPS</td> <td>None</td> <td></td> <td></td> </tr> <tr><td> </td><td> </td><td> </td><td> </td><td> </td><td> </td><td> </td><td> </td><td> </td><td> </td><td> </td><td> </td><td> </td><td> </td><td> </td><td> </td><td> </td><td> </td></tr> <tr><td> </td><td> </td><td> </td><td> </td><td> </td><td> </td><td> </td><td> </td><td> </td><td> </td><td> </td><td> </td><td> </td><td> </td><td> </td><td> </td><td> </td><td> </td></tr> <tr><td> </td><td> </td><td> </td><td> </td><td> </td><td> </td><td> </td><td> </td><td> </td><td> </td><td> </td><td> </td><td> </td><td> </td><td> </td><td> </td><td> </td><td> </td></tr> <tr><td> </td><td> </td><td> </td><td> </td><td> </td><td> </td><td> </td><td> </td><td> </td><td> </td><td> </td><td> </td><td> </td><td> </td><td> </td><td> </td><td> </td><td> </td></tr> </tbody> </table>						CHK MOD DEL ENT	PUSE	S	T	R	ID	'N	'W	Rate and Quantity				Quantity af/mgy	Rate gpm/cfs	Quantity af/mgy	Rate gpm/cfs	Quantity af/mgy	Overlap PD Files	Authorized		Additional		MOD	18639	SE	NW	NE	17	27S	8W	2	3970	1350	No change to rate or quant, better define w GPS				None																																																																																																																																																								
CHK MOD DEL ENT	PUSE	S	T	R	ID									'N	'W	Rate and Quantity								Quantity af/mgy	Rate gpm/cfs	Quantity af/mgy	Rate gpm/cfs	Quantity af/mgy	Overlap PD Files																																																																																																																																																																						
						Authorized		Additional																																																																																																																																																																																											
MOD	18639	SE	NW	NE	17	27S	8W	2	3970	1350	No change to rate or quant, better define w GPS				None																																																																																																																																																																																				
<p>13. Storage: Rate _____ NF _____ Quantity _____ ac/ft Additional Rate _____ NF _____ Additional Quantity _____ ac/ft</p>																																																																																																																																																																																																			
<p>14. Limitation: _____ af/yr at _____ gpm (_____ cfs) when combined with file number(s) _____ Limitation: _____ af/yr at _____ gpm (_____ cfs) when combined with file number(s) _____</p>																																																																																																																																																																																																			
<p>15. 5YR Allocation: Allocation Type _____ Start Year _____ 5 YR Amount _____ Amount Unit _____ Base Acres _____ Comment _____</p>																																																																																																																																																																																																			
<p>16. Place of Use</p> <table border="1" style="width:100%; border-collapse: collapse;"> <thead> <tr> <th rowspan="2">CHK MOD DEL ENT</th> <th rowspan="2">PUSE</th> <th rowspan="2">S</th> <th rowspan="2">T</th> <th rowspan="2">R</th> <th rowspan="2">ID</th> <th colspan="3">NE 1/4</th> <th colspan="3">NW 1/4</th> <th colspan="3">SW 1/4</th> <th colspan="3">SE 1/4</th> <th rowspan="2">Total</th> <th rowspan="2">Owner</th> <th rowspan="2">Chg?</th> <th rowspan="2">Overlap Files</th> </tr> <tr> <th>NE 1/4</th> <th>NW 1/4</th> <th>SW 1/4</th> <th>NE 1/4</th> <th>NW 1/4</th> <th>SW 1/4</th> <th>NE 1/4</th> <th>NW 1/4</th> <th>SW 1/4</th> <th>NE 1/4</th> <th>NW 1/4</th> <th>SW 1/4</th> <th>SE 1/4</th> </tr> </thead> <tbody> <tr> <td>ENT</td> <td>28733</td> <td>16</td> <td>27S</td> <td>8W</td> <td>2</td> <td>27.7</td> <td>29.3</td> <td>30.4</td> <td>27.9</td> <td>30.1</td> <td>28.3</td> <td>30.3</td> <td>31.3</td> <td>20.7</td> <td>25.8</td> <td>24.7</td> <td>19.6</td> <td>326.1</td> <td>8b.</td> <td>Yes</td> <td>29650, 30994, 38988</td> </tr> <tr> <td>ENT</td> <td>24284</td> <td>17</td> <td>27S</td> <td>8W</td> <td>3</td> <td>28.9</td> <td>30.5</td> <td>31.4</td> <td>29.9</td> <td>27.2</td> <td></td> <td></td> <td>30.8</td> <td></td> <td></td> <td></td> <td>178.7</td> <td>8b.</td> <td>Yes</td> <td>29650, 30994, 38988</td> </tr> <tr> <td>ENT</td> <td>31393</td> <td>17</td> <td>27S</td> <td>8W</td> <td>4</td> <td></td> <td></td> <td></td> <td></td> <td></td> <td>28.3</td> <td>31.6</td> <td></td> <td></td> <td></td> <td></td> <td>59.9</td> <td>8c.</td> <td>No</td> <td>29650, 30994, 38988</td> </tr> <tr> <td>DEL</td> <td>38142</td> <td></td> <td></td> <td></td> <td></td> <td></td> <td></td> <td></td> <td></td> <td></td> <td></td> <td></td> <td></td> <td></td> <td></td> <td></td> <td></td> <td></td> <td></td> <td></td> <td></td> </tr> <tr><td> </td><td> </td><td> </td><td> </td><td> </td><td> </td><td> </td><td> </td><td> </td><td> </td><td> </td><td> </td><td> </td><td> </td><td> </td><td> </td><td> </td><td> </td><td> </td><td> </td><td> </td><td> </td><td> </td></tr> <tr><td> </td><td> </td><td> </td><td> </td><td> </td><td> </td><td> </td><td> </td><td> </td><td> </td><td> </td><td> </td><td> </td><td> </td><td> </td><td> </td><td> </td><td> </td><td> </td><td> </td><td> </td><td> </td><td> </td></tr> <tr><td> </td><td> </td><td> </td><td> </td><td> </td><td> </td><td> </td><td> </td><td> </td><td> </td><td> </td><td> </td><td> </td><td> </td><td> </td><td> </td><td> </td><td> </td><td> </td><td> </td><td> </td><td> </td><td> </td></tr> </tbody> </table>						CHK MOD DEL ENT	PUSE	S	T	R	ID	NE 1/4			NW 1/4			SW 1/4			SE 1/4			Total	Owner	Chg?	Overlap Files	NE 1/4	NW 1/4	SW 1/4	NE 1/4	NW 1/4	SW 1/4	NE 1/4	NW 1/4	SW 1/4	NE 1/4	NW 1/4	SW 1/4	SE 1/4	ENT	28733	16	27S	8W	2	27.7	29.3	30.4	27.9	30.1	28.3	30.3	31.3	20.7	25.8	24.7	19.6	326.1	8b.	Yes	29650, 30994, 38988	ENT	24284	17	27S	8W	3	28.9	30.5	31.4	29.9	27.2			30.8				178.7	8b.	Yes	29650, 30994, 38988	ENT	31393	17	27S	8W	4						28.3	31.6					59.9	8c.	No	29650, 30994, 38988	DEL	38142																																																																																									
CHK MOD DEL ENT	PUSE	S	T	R	ID							NE 1/4			NW 1/4			SW 1/4			SE 1/4							Total	Owner	Chg?	Overlap Files																																																																																																																																																																				
						NE 1/4	NW 1/4	SW 1/4	NE 1/4	NW 1/4	SW 1/4	NE 1/4	NW 1/4	SW 1/4	NE 1/4	NW 1/4	SW 1/4	SE 1/4																																																																																																																																																																																	
ENT	28733	16	27S	8W	2	27.7	29.3	30.4	27.9	30.1	28.3	30.3	31.3	20.7	25.8	24.7	19.6	326.1	8b.	Yes	29650, 30994, 38988																																																																																																																																																																														
ENT	24284	17	27S	8W	3	28.9	30.5	31.4	29.9	27.2			30.8				178.7	8b.	Yes	29650, 30994, 38988																																																																																																																																																																															
ENT	31393	17	27S	8W	4						28.3	31.6					59.9	8c.	No	29650, 30994, 38988																																																																																																																																																																															
DEL	38142																																																																																																																																																																																																		
<p>Base Acres: 140 Year: Multiple Minimum Reasonable Quantity: 1.15 AF/acre</p>																																																																																																																																																																																																			
<p>Comments: PD not actually changing, only modifying footage descriptions based on GPS data on file.</p>																																																																																																																																																																																																			

Submit completed application to:
 Kansas Department of Agriculture
 Division of Water Resources
 Field Office for your area.
 Call for address:

Topeka -- (785) 296-5733
 Stafford -- (620) 234-5311
 Stockton -- (785) 425-6787
 Garden City -- (620) 276-2901
<http://agriculture.ks.gov/dwr>

DWR FIELD OFFICE APPLICATION FOR APPROVAL TO CHANGE THE PLACE OF USE AND/OR THE POINT OF DIVERSION



STATE OF KANSAS

WATER METER REQUIRED

Filing Fee Must Accompany the Application, K.S.A. 82a-708b(b), as amended.
 Fee Schedule is on the third page of this application form.

Paragraph Nos. 1, 2, 3 & 5 must be completed. Complete all other applicable portions. If change in point of diversion is greater than 100 feet, or if place of use will be changed, include a topographic map or detailed plat showing the authorized and proposed point(s) of diversion and/or place of use.

File No. 36968

RECEIVED
9:49am
APR 04 2019

1. Application is hereby made for approval of the Chief Engineer to change the (check one or both):

Place of Use Point of Diversion

under the water right which is the subject of this application in accordance with the conditions described below.

The source of supply is: Groundwater Surface water

Stafford Field Office
 Division of Water Resources

2. Name and address of Applicant: Scott Geesling
3491 N Hwy 14, Kingman KS 67068

Phone Number: (620)532-6021 Email address: sgeesling@yahoo.com

Name and address of Water Use Correspondent: Steve Geesling
3491 N State Road 14, Kingman KS 67068-8043

Phone Number: (620)532-4245 Email address: _____

3. The presently authorized place of use is:

Owner of Land ---- NAME: Steven L Geesling Trust

ADDRESS: 3491 N State Road 14, Kingman KS 67068-8043

(If there is more than one landowner, attach supplemental sheets as necessary.)

Sec.	Twp.	Range	NE¼				NW¼				SW¼				SE¼				TOTAL ACRES
			NE¼	NW¼	SW¼	SE¼	NE¼	NW¼	SW¼	SE¼	NE¼	NW¼	SW¼	SE¼	NE¼	NW¼	SW¼	SE¼	
17	27S	8W	40	40	40	40													160

4. If this application is for a change in place of use, it is proposed that the place of use be changed to:

Owner of Land ---- NAME: A.) Steven L Geesling Trust B.) Edward & Maxine Wooldridge Rev Trusts

ADDRESS: A.) 3491 N State Road 14, Kingman KS 67068-8043 B.) PO Box 182, Ulysses KS 67880

(If there is more than one landowner, attach supplemental sheets as necessary.)

Sec.	Twp.	Range	NE¼				NW¼				SW¼				SE¼				TOTAL ACRES	
			NE¼	NW¼	SW¼	SE¼	NE¼	NW¼	SW¼	SE¼	NE¼	NW¼	SW¼	SE¼	NE¼	NW¼	SW¼	SE¼		
A.) 16	27S	8W	27.7	29.3	30.4	27.9	30.1	28.3	30.3	31.3										326.1
A.) 17	27S	8W	28.9	30.5	31.4	29.9	27.2			30.8										178.7
B.) 17	27S	8W						28.3	31.6											59.9

Total = 564.7

For Office Use Only: Code _____ Fee \$ 200- TR # _____ Receipt Date _____ Check # 10988

5. **Presently authorized point of diversion:**
 One in the _____ Quarter of the _____ Quarter of the NC NE Quarter
 of Section 17, Township 27 South, Range 8 W,
 in Kingman County, Kansas, 3960 feet North 1320 feet West of Southeast corner of section.
 Authorized Rate 910 GPM Authorized Quantity 210 AF Depth of well --- (feet)
(DWR use only: Computer ID No. 2 GPS 3970 feet North 1350 feet West)
 This point will not be changed This point will be changed as follows: No change, point better described with GPS as follows:
Proposed point of diversion: (Complete only if change is requested or if existing point is better described by GPS)
 One in the SE Quarter of the NW Quarter of the NE Quarter
 of Section 17, Township 27 South, Range 8 W,
 in Kingman County, Kansas, 3970 feet North 1350 feet West of Southeast corner of section.
 Proposed Rate No Change Proposed Quantity No Change Proposed well depth (feet) ---
 This point is: Additional Well Geo Center List other water rights that will use this point None

6. **Presently authorized point of diversion:**
 One in the _____ Quarter of the _____ Quarter of the _____ Quarter
 of Section _____, Township _____ South, Range _____ (E/W),
 in _____ County, Kansas, _____ feet North _____ feet West of Southeast corner of section.
 Authorized Rate _____ Authorized Quantity _____ Depth of well _____ (feet)
(DWR use only: Computer ID No. _____ GPS _____ feet North _____ feet West)
 This point will not be changed This point will be changed as follows: No change, point better described with GPS as follows:
Proposed point of diversion: (Complete only if change is requested or if existing point is better described by GPS)
 One in the _____ Quarter of the _____ Quarter of the _____ Quarter
 of Section _____, Township _____ South, Range _____ (E/W),
 in _____ County, Kansas, _____ feet North _____ feet West of Southeast corner of section.
 Proposed Rate _____ Proposed Quantity _____ Proposed well depth (feet) _____
 This point is: Additional Well Geo Center List other water rights that will use this point _____

7. The changes herein are desired for the following reasons?
 (please be specific) Creating a complete place of use
overlap amongst File Nos. 29650, 30994, 36968, & 38988
while also adding acreage in the SE 1/4 of Section 16.

8. If a well, is the test hole log attached? Yes No

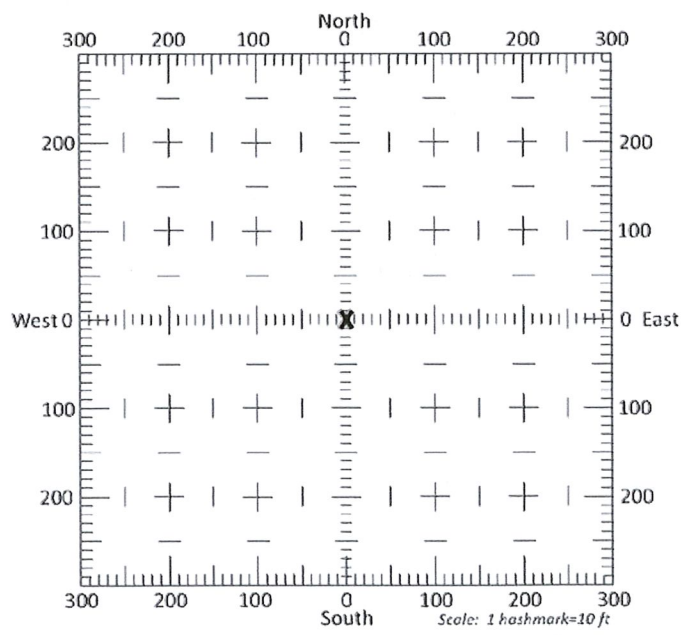
9. The change(s) (was)(will be) completed by?
ASAP

10. If the point of diversion is a well:
 (a) What are you going to do with the old well?
NA
 (b) When will this be done? NA

11. Groundwater Management District recommendation
 attached? Yes No

12. Assisted by TJS - SFFO

13a. If the proposed point of diversion will be relocated more than
300 feet but within 2,640 feet of the existing point of diversion,
 attach a topographic map or aerial photograph. For groundwater sources, show all wells (including domestic) within
 one-half mile of the proposed point of diversion and the names and mailing addresses of the owners. For surface water
 sources, show the names and addresses of the landowner(s) one-half mile downstream and one-half mile upstream from
 your property lines



13b. If the proposed point of diversion will be relocated within 300
feet of the existing point of diversion, indicate its location on the
 diagram shown above in relation to the existing point of diversion. (PLEASE NOTE: The "X" in center of diagram
 above represents the presently authorized point of diversion.)

14. If the proposed groundwater point of diversion is 300 or fewer feet from the existing point of diversion, complete the following:
- (a) Does the undersigned represent all owners of the currently authorized place(s) of use identified in this application?
 Yes No (If no, all owners must sign this application.)
 - (b) Will the ownership interest of any owner of the currently authorized place(s) of use identified in this application be adversely affected if this application is approved as requested?
 Yes No (If yes, all owners must sign this application.)
 - (c) If this application is not approved expeditiously, will there be substantial damage to property, public health or safety?
 Yes No (If no, all owners must sign this application.)


If the application proposes a surface water change in point of diversion, a groundwater change in point of diversion greater than 300 feet, or a change in place of use, the application must be signed by all owners of the currently authorized place of use, or their duly authorized agent (attach notarized statement authorizing representation).

I hereby verify, being first duly sworn upon my oath or affirmation and under penalty of perjury, that I am of lawful age and the owner, the spouse of the owner, or a duly authorized agent of the owner(s) to make this application on their behalf, in regards to the water right(s) to which this application pertains. I further verify that the statements contained in this application are true, correct and complete.

Dated at Kingman, Kansas, this 5 day of March, 2019.

<u>Steve Geesling</u> (Owner)	
<u>Steve Geesling</u> (Please Print)	(Spouse)
<u>Edward Woodridge</u> (Owner)	(Spouse)
<u>Edward Woodridge</u> (Please Print)	(Please Print)
	(Spouse)
(Owner)	(Spouse)
(Please Print)	(Please Print)

State of Kansas }
 County of Kingman } SS



I hereby certify that the foregoing application was signed in my presence and sworn to before me this 5 day of March, 2019.

Sara Lynn Adelhardt
Notary Public

My Commission Expires April 21, 2022.

ONLY COMPLETE APPLICATIONS WILL BE PROCESSED. To be complete, all of the applicable portions of the application form must be completed with accurate information; maps, if necessary, must be included; signatures of all the appropriate owners' must be affixed to the application and notarized; and the appropriate fee must be paid.

FEE SCHEDULE

Each application to change the place of use or the point of diversion under this section shall be accompanied by the application fee set forth in the schedule below: Make checks payable to: **Kansas Department of Agriculture**

- (1) Application to change a point of diversion 300 feet or less \$100
- (2) Application to change a point of diversion more than 300 feet \$200
- (3) Application to change the place of use \$200

RECEIVED

APR 04 2019

SUMMARY ORDER APPROVING APPLICATION FOR CHANGE AND IMPOSING CONDITIONS

This Summary Order is issued under authority of K.S.A. 82a-708b, as amended, and K.A.R. 5-5-1, *et seq.* and other applicable provisions of the *Kansas Water Appropriation Law, K.S.A. 82a-701 et. seq.*, and rules and regulations promulgated thereunder. With the exception of those conditions expressly contained herein, this Summary Order does not change the terms, conditions and limitations of File No. 36968.

1. A change application was received on April 4, 2019 requesting that the place of use and / or point of diversion authorized under the above-referenced file number be changed as described in the application.
2. On and after the effective date of this summary order, the authorized place(s) of use shall be located substantially as shown on the topographic map accompanying the application to change the place of use. Applicable Not Applicable
3. The change in point of diversion shall not impair existing rights and shall be limited to the same source or sources of water as previously authorized. The point of diversion authorized by this summary order shall be located within a _____ foot radius of the authorized point(s) of diversion. Applicable Not Applicable
4. The point(s) of diversion described herein is administratively corrected to be more accurately described using the Global Positioning System (GPS), as described in the application. Applicable Not Applicable
5. The point(s) of diversion authorized herein shall not actually be located more than _____ feet from the previously authorized point(s) of diversion. Applicable Not Applicable
6. As required by K.A.R. 5-3-5d, if the works for diversion is a well with a diversion rate of 100 gallons per minute or more, a tube or other device suitable for making water level measurements shall be installed, operated and maintained in accordance with K.A.R. 5-6-13. Applicable Not Applicable
7. **The owner of the authorized place(s) of use shall properly install an acceptable water flow meter on or before December 31, 2019**, or before the first use of water, whichever occurs first. The water flow meter shall be installed, operated and maintained in accordance with K.A.R. 5-1-4 through 5-1-12. As required by K.S.A. 82a-732, as amended, and K.A.R. 5-3-5e, the owner shall maintain records and report the reading of the water flow meter and the total quantity of water diverted annually to the Chief Engineer by March 1 following the end of each calendar year. Applicable Not Applicable
8. **Installation of the works for diversion of water shall be completed on or before December 31, 20____**, or within any authorized extension of time. By March 1, 20____ the applicant shall notify the Chief Engineer that construction of the works for diversion has been completed, on the form provided by the Chief Engineer, as required by K.A.R. 5-8-4e. Applicable Not Applicable
9. **The completed well log shall be submitted with the required notice.** Applicable Not Applicable
10. All diversion works into which any type of chemical or other foreign substance will be injected into the water shall be equipped with an in-line, automatic, quick-closing check valve capable of preventing pollution of the source of the water supply. The check valve(s) shall be installed, operated and maintained in accordance with K.A.R. 5-3-5c. Applicable Not Applicable
11. Additional Conditions are attached. Yes No
12. In accordance with K.S.A. 82a-708a, as amended, and K.A.R. 5-5-14, all of the owners of the authorized place(s) of use of water appropriated under the above-referenced file number are responsible for compliance with its terms, conditions and limitations, as amended and/or supplemented by this Summary Order, and with applicable provisions of the *Kansas Water Appropriation Law* and the *Rules and Regulations* promulgated thereunder. Failure to comply with these provisions may result in civil penalties pursuant to K.S.A. 82a-737, as amended, and/or the suspension or revocation and dismissal of the water or appropriation right or any other enforcement actions authorized by law.

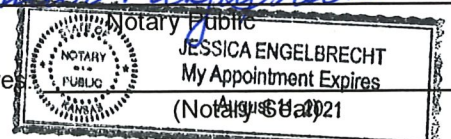
Administrative Appeal and Effective Date of Order

If you are aggrieved by this order, pursuant to K.S.A. 82a-1901, you may request an evidentiary hearing before the Chief Engineer or request administrative review by the Secretary of Agriculture. A request for hearing by the Chief Engineer must be filed within **15 days** of service of this Order and a request for administrative review by the Secretary must be filed within **30 days** pursuant to K.S.A. 77-531. Any request for administrative review must state a basis for review pursuant to K.S.A. 77-527. File any request with **Kansas Department of Agriculture, Legal Division, 1320 Research Park Drive, Manhattan, KS 66502**. Failure to timely request a hearing or review may preclude review under the Kansas Judicial Review Act.

For Use by Register of Deeds

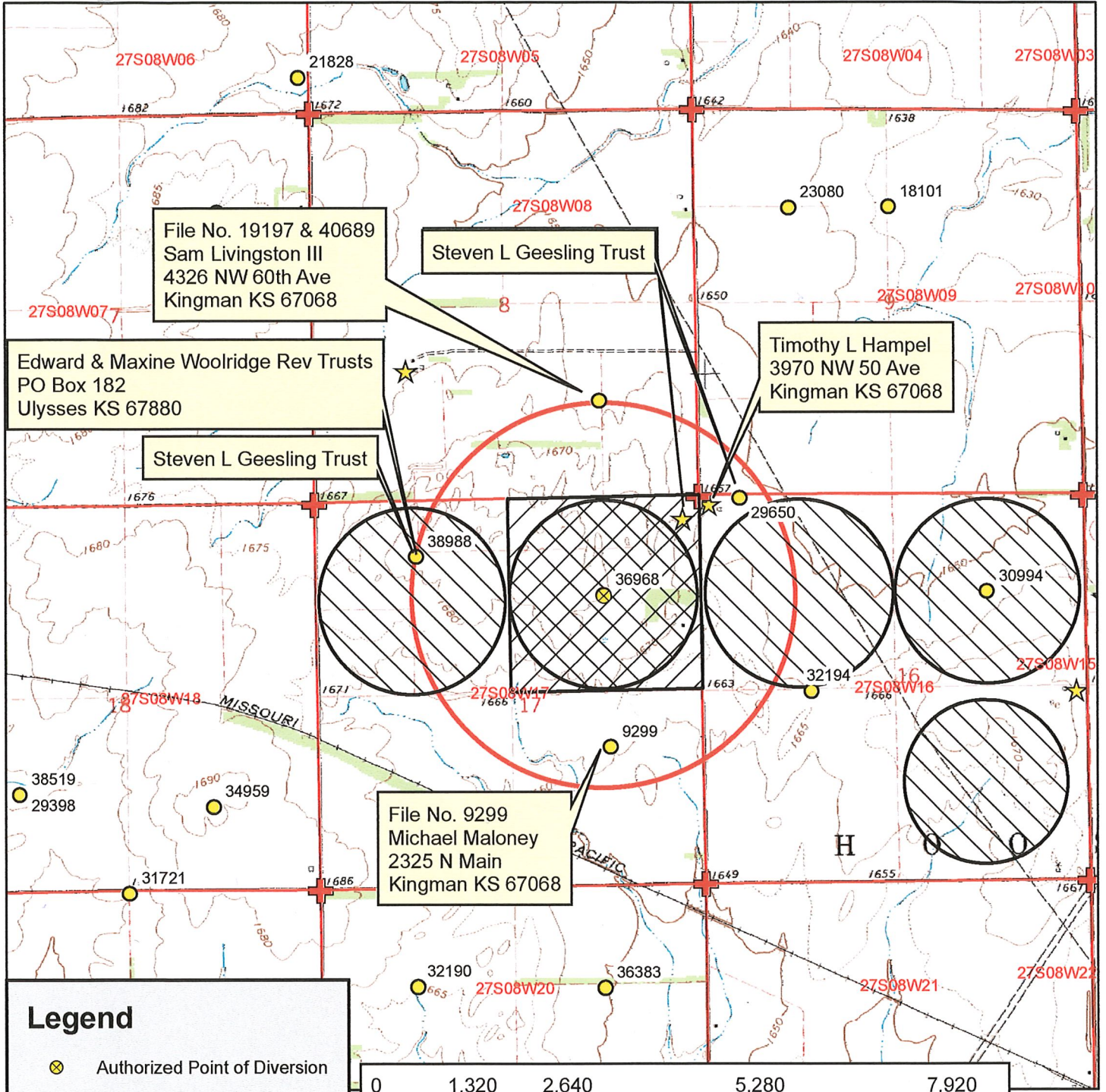
FOR OFFICE USE ONLY
APPLICATION APPROVED AND SUMMARY ORDER ISSUED

By: Cameron R. Conant
Duly Authorized Designee of the Chief Engineer
(Print Name): Cameron R. Conant
Division of Water Resources - Kansas Department of Agriculture
Date of Issuance: April 15, 2019
State of Kansas _____)
County of Stafford) SS
Acknowledged before me on 04/15/19
by Cameron Conant
Signature: Jessica Engelbrecht
My commission expires _____



RECEIVED
APR 04 2019

Stafford Field Office
Division of Water Resources




Legend

- ⊗ Authorized Point of Diversion
- Water Appropriations
- ▭ 1/2 Mile Buffer
- ★ Domestic Well
- ▭ Section Line
- ⊕ Section Corner

Place of Use

- ▨ Authorized
- ▨ Proposed



Water Right, File No. 36968
 Change in Place of Use, Application Map
 17-27S-8W // Kingman County



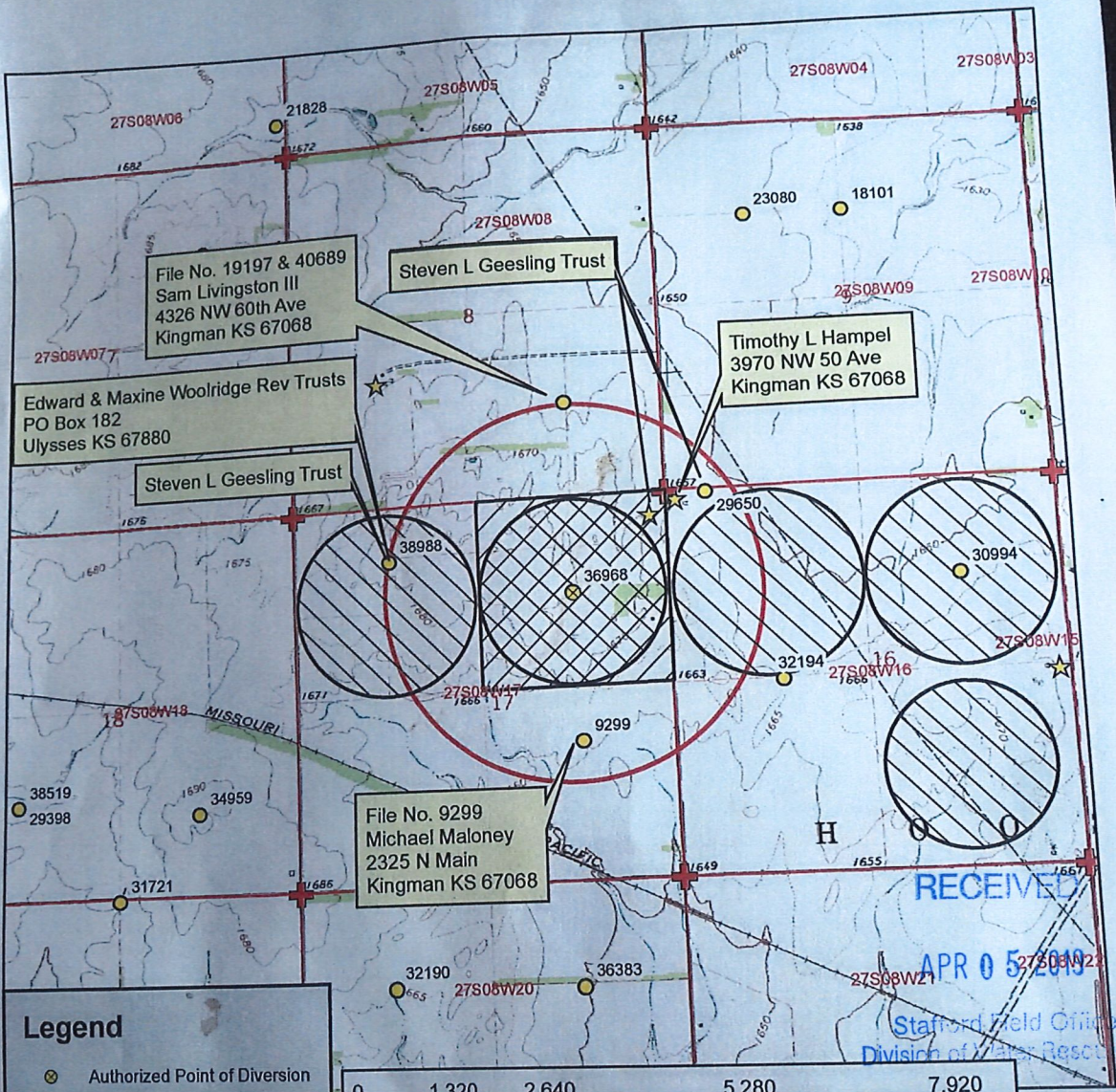
To the best of my knowledge, all water wells including domestic, within 1/2 mile of the authorized point of diversion have been shown.

RECEIVED

APR 04 2019

Stafford Field Office
 Division of Water Resources

Signature



Legend

- ⊙ Authorized Point of Diversion
- Water Appropriations
- ⬜ 1/2 Mile Buffer
- ☆ Domestic Well
- ▭ Section Line
- ⊕ Section Corner
- Place of Use**
- ▨ Authorized
- ▩ Proposed



Water Right, File No. 36968
 Change in Place of Use, Application Map
 17-27S-8W // Kingman County



To the best of my knowledge, all water wells including domestic, within 1/2 mile of the authorized point of diversion have been shown.

Steven L. Geesling
 Signature

RECEIVED
 APR 05 2019
 Stanford Field Office
 Division of Water Resources

File No. 19197 & 40689
 Sam Livingston III
 4326 NW 60th Ave
 Kingman KS 67068

Steven L Geesling Trust

Timothy L Hampel
 3970 NW 50 Ave
 Kingman KS 67068

Edward & Maxine Woolridge Rev Trusts
 PO Box 182
 Ulysses KS 67880

Steven L Geesling Trust

File No. 9299
 Michael Maloney
 2325 N Main
 Kingman KS 67068



Stafford Field Office
300 S. Main Street
Stafford, KS 67578-1521

Phone: 620-234-5311
Fax: 620-234-6900
www.agriculture.ks.gov

Mike Beam, Interim Secretary

Laura Kelly, Governor

April 15, 2019

Scott Geesling
3491 N HWY 14
Kingman KS 67068

Re: Water Right, File No(s). 36968

Dear Water Right Owner:

Enclosed is the order executed by the Chief Engineer, Division of Water Resources, Kansas Department of Agriculture, approving the application for change under the above referenced file number(s).

Your attention is directed to the enclosures and to the terms, conditions and limitations specified in this approval for change. An acceptable water flow meter must be installed on your well before any water is applied as authorized under this change approval. A copy of the approved list of Certified Water Flowmeters as well as the regulations regarding the installation of flowmeters, measurement tubes and check valves can be found at <http://agriculture.ks.gov/divisions-programs/dwr/water-appropriation/water-flowmeters>. If you do not have access to the internet, please contact this office and we will send you a paper copy of the referenced information.

Since this order modifies the original document referred to above, it should be recorded with the Register of Deeds as other instruments affecting real estate.

Should you have any questions, please feel free to contact this office. If you wish to refer to a specific file, please reference it when you contact us.

Sincerely,

A handwritten signature in black ink, appearing to read "Jeff Lanterman".

Jeff Lanterman
Water Commissioner

Enclosures
pc: Water Rights Section

CERTIFICATE OF SERVICE

On this **15th** day of **April, 2019**, I hereby certify that the attached Change in Place of Use for Water Right, File No. **36968**, dated **April 15, 2019** was mailed via Certified U.S. mail to the following:

Scott Geesling
3491 N HWY 14
Kingman KS 67068



Staff