

Kansas Department of Agriculture
 Division of Water Resources
CHANGE: P/U WORKSHEET

OWNERSHIP CHANGE

1. File Number: 24953	2. Status Change Date: <u>12/19/22</u>	3. Change Num: C1	4. Field Office: 02	5. GMD: 02
6. Status: <input checked="" type="checkbox"/> Approved <input type="checkbox"/> Denied by DWR/GMD <input type="checkbox"/> Dismiss by Request/Failure to Return				7. Filing Date of Change: 12/5/22
8a. Applicant(s) New to system <input type="checkbox"/>		Person ID _____ Add Seq# _____		8c. Landowner(s) New to system <input type="checkbox"/>
				Person ID 4291 Add Seq# 1
		JOHNNIE L DOSSETT FAMILY TRUST 1196 LIMESTONE RD MCPHERSON KS 67460		
8b. Landowner(s) New to system <input checked="" type="checkbox"/>		Person ID 56182 Add Seq# _____		8d. WUC New to system <input type="checkbox"/>
ELSIE DOSSETT FAMILY TRUST 1196 LIMESTONE RD MCPHERSON KS 67460				8C
9. Documents and Enclosure(s): <input checked="" type="checkbox"/> DWR Meter(s) Date to Comply: <u>12/31/23</u> <input type="checkbox"/> N & P Date to Comply: _____				
<input type="checkbox"/> Anti-Reverse Meter <input type="checkbox"/> Meter Seal <input checked="" type="checkbox"/> Check Valve <input type="checkbox"/> N & P Form <input type="checkbox"/> Water Tube <input type="checkbox"/> Driller Copy <input type="checkbox"/> H & E Letter				
<input type="checkbox"/> Conservation Plan Date Required: _____ Date Approved: _____ Date to Comply: _____				
10. Use Made of Water From: --- To: ---				
Date Prepared: 12/15/22 By: TMA Date Entered: 12/20/2022 By: LMoody				

File No. **24953** 11. County: **MP** Basin: **LITTLE ARKANSAS RIVER** Stream: **---** Formation Code: **190** Special Use: **018**

12. Points of Diversion											Rate and Quantity					
CHK	MOD	DEL	PDIV	Qualifier	S	T	R	ID	'N	'W	Comment (AKA Line)	Rate gpm	Quantity af	Rate gpm	Quantity af	Overlap PD Files
MOD	23670			NE NE NE	14	19S	4W	2	4855	622		1480	175	1480	175	NO

13. Storage: Rate _____ NF Quantity _____ ac/ft Additional Rate _____ NF Additional Quantity _____ ac/ft

14. Limitation: _____ af/yr at _____ gpm (_____ cfs) when combined with file number(s) _____
 Limitation: _____ af/yr at _____ gpm (_____ cfs) when combined with file number(s) _____

15. 5YR Allocation: Allocation Type _____ Start Year _____ 5 YR Amount _____ Amount Unit _____ Base Acres _____ Comment _____

16. Place of Use																			Total	Owner	Chg?	Overlap Files								
CHK	MOD	DEL	ENT	PUSE	S	T	R	ID	NE¼				NW¼				SW¼				SE¼									
									NE¼	NW¼	SW¼	SE¼	NE¼	NW¼	SW¼	SE¼	NE¼	NW¼	SW¼	SE¼	NE¼	NW¼	SW¼	SE¼						
MOD	7387			11	19S	4W	2																							
MOD	11484			14	19S	4W	2		19.5	31																				

Base Acres: **117** Year: **1977** Minimum Reasonable Quantity: **1.06**

Comments:

Submit completed application to:
 Kansas Department of Agriculture
 Division of Water Resources
 Field Office for your area.

Call for address:

Topeka -- (785) 296-5733
 Stafford -- (620) 234-5311
 Stockton -- (785) 425-6787
 Garden City -- (620) 276-2901
<http://agriculture.ks.gov/dwr>

DWR FIELD OFFICE APPLICATION FOR APPROVAL TO CHANGE THE PLACE OF USE AND/OR THE POINT OF DIVERSION



STATE OF KANSAS

WATER METER REQUIRED

Filing Fee Must Accompany the Application, K.S.A. 82a-708b(b), as amended.
 Fee Schedule is on the third page of this application form.

Paragraph Nos. 1, 2, 3 & 5 must be completed. Complete all other applicable portions. If change in point of diversion is greater than 100 feet, or if place of use will be changed, include a topographic map or detailed plat showing the authorized and proposed point(s) of diversion and/or place of use.

RECEIVED
 9:31am
 DEC 05 2022

Stafford Field Office
 Division of Water Resources

File No. 24953

1. Application is hereby made for approval of the Chief Engineer to change the (check one or both):

Place of Use Point of Diversion

under the water right which is the subject of this application in accordance with the conditions described below.

The source of supply is: Groundwater Surface water

2. Name and address of Applicant: Johnnie Dossett

1196 Limestone Rd., McPherson, KS 67460

Phone Number: (620) 241-4999

Email address: johnnos1944@gmail.com

Name and address of Water Use Correspondent: Johnnie L. Dossett Family Trust

1196 Limestone Rd., McPherson, KS 67460

Phone Number: (620) 241-4999

Email address: johnnos1944@gmail.com

3. The presently authorized place of use is:

Owner of Land ---- NAME: A) Elsie Dossett Family Trust; B) Johnnie Dossett Family Trust; C) Travis A. & Amy Rausch

ADDRESS: A & B) 1196 Limestone Rd, McPherson, KS 67460. C) 1089 Mohawk Rd, McPherson, KS 67460

(If there is more than one landowner, attach supplemental sheets as necessary.)

Sec.	Twp.	Range	NE¼				NW¼				SW¼				SE¼				TOTAL ACRES
			NE¼	NW¼	SW¼	SE¼	NE¼	NW¼	SW¼	SE¼	NE¼	NW¼	SW¼	SE¼	NE¼	NW¼	SW¼	SE¼	
A) 11	19S	4W																40	40
B) 14	19S	4W	34	40															74
C) 14	19S	4W	3																3

117

4. If this application is for a change in place of use, it is proposed that the place of use be changed to:

Owner of Land ---- NAME: A) Elsie Dossett Family Trust B) Johnnie Dossett Family Trust

ADDRESS: A & B) 1196 Limestone Rd., McPherson, KS 67460

(If there is more than one landowner, attach supplemental sheets as necessary.)

Sec.	Twp.	Range	NE¼				NW¼				SW¼				SE¼				TOTAL ACRES
			NE¼	NW¼	SW¼	SE¼	NE¼	NW¼	SW¼	SE¼	NE¼	NW¼	SW¼	SE¼	NE¼	NW¼	SW¼	SE¼	
A) 11	19S	4W															38.7	37.8	76.5
B) 14	19S	4W	19.5	31															50.5

127

For Office Use Only: Code CPU Fee \$ 200⁰⁰ TR # _____ Receipt Date _____ Check # 10772

5. **Presently authorized point of diversion:**
 One in the NE Quarter of the NE Quarter of the NE Quarter of Section 14, Township 19 South, Range 4 W, in McPherson County, Kansas, _____ feet North _____ feet West of Southeast corner of section. Authorized Rate 1480 GPM Authorized Quantity 175 AF Depth of well 219 (feet)
(DWR use only: Computer ID No. 2 GPS 4855 feet North 622 feet West)
 This point will not be changed This point will be changed as follows: No change, point better described with GPS as follows:
Proposed point of diversion: (Complete only if change is requested or if existing point is better described by GPS)
 One in the NE Quarter of the NE Quarter of the NE Quarter of Section 14, Township 19 South, Range 4 W, in McPherson County, Kansas, 4855 feet North 622 feet West of Southeast corner of section. Proposed Rate 1480 GPM Proposed Quantity 175 AF Proposed well depth (feet) NA.
 This point is: Additional Well Geo Center List other water rights that will use this point None

**TMA 12/5/22*

6. **Presently authorized point of diversion:**
 One in the _____ Quarter of the _____ Quarter of the _____ Quarter of Section _____, Township _____ South, Range _____ (E/W), in _____ County, Kansas, _____ feet North _____ feet West of Southeast corner of section. Authorized Rate _____ Authorized Quantity _____ Depth of well _____ (feet)
(DWR use only: Computer ID No. _____ GPS _____ feet North _____ feet West)
 This point will not be changed This point will be changed as follows: No change, point better described with GPS as follows:
Proposed point of diversion: (Complete only if change is requested or if existing point is better described by GPS)
 One in the _____ Quarter of the _____ Quarter of the _____ Quarter of Section _____, Township _____ South, Range _____ (E/W), in _____ County, Kansas, _____ feet North _____ feet West of Southeast corner of section. Proposed Rate _____ Proposed Quantity _____ Proposed well depth (feet) _____.
 This point is: Additional Well Geo Center List other water rights that will use this point _____.

7. The changes herein are desired for the following reasons?
 (please be specific) Land adjacent to the east of current PU in Section 11 was recently purchased. Application is to add 10 acres and modify PU to add the newly purchased area and reduce the PU in Section 14.

8. If a well, is the test hole log attached? Yes No

9. The change(s) (was)(will be) completed by?
ASAP

10. If the point of diversion is a well:
 (a) What are you going to do with the old well?
N/A
 (b) When will this be done? N/A

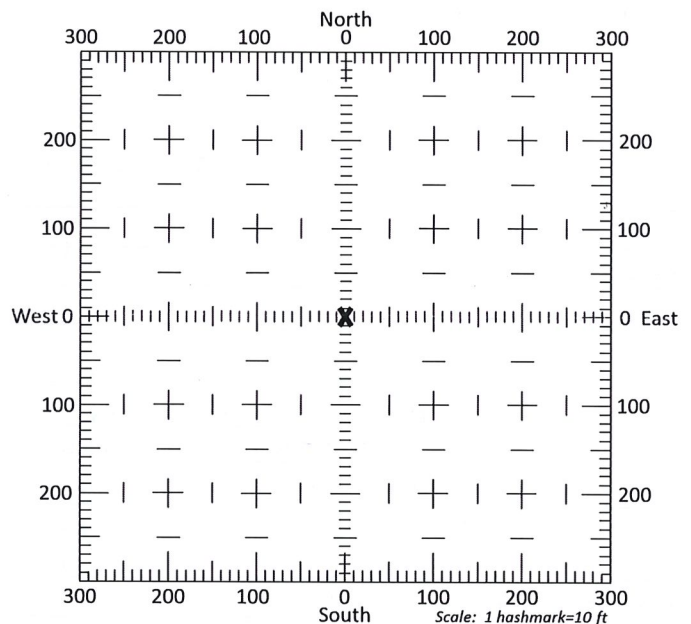
11. Groundwater Management District recommendation attached?

Yes No
12/19/22 CPC

12. Assisted by Brad Barton, GMD2

13a. If the proposed point of diversion will be relocated more than 300 feet but within 2,640 feet of the existing point of diversion, attach a topographic map or aerial photograph. For groundwater sources, show all wells (including domestic) within one-half mile of the proposed point of diversion and the names and mailing addresses of the owners. For surface water sources, show the names and addresses of the landowner(s) one-half mile downstream and one-half mile upstream from your property lines

13b. If the proposed point of diversion will be relocated within 300 feet of the existing point of diversion, indicate its location on the diagram shown above in relation to the existing point of diversion. (PLEASE NOTE: The "X" in center of diagram above represents the presently authorized point of diversion.)



DEC 05 2022

Stafford Field Office
 Division of Water Resources File No. 24953

14. If the proposed groundwater point of diversion is 300 or fewer feet from the existing point of diversion, complete the following:
- (a) Does the undersigned represent all owners of the currently authorized place(s) of use identified in this application?
 Yes No (If no, all owners must sign this application.)
 - (b) Will the ownership interest of any owner of the currently authorized place(s) of use identified in this application be adversely affected if this application is approved as requested?
 Yes No (If yes, all owners must sign this application.)
 - (c) If this application is not approved expeditiously, will there be substantial damage to property, public health or safety?
 Yes No (If no, all owners must sign this application.)

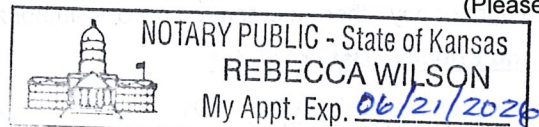
If the application proposes a surface water change in point of diversion, a groundwater change in point of diversion greater than 300 feet, or a change in place of use, the application must be signed by all owners of the currently authorized place of use, or their duly authorized agent (attach notarized statement authorizing representation).

I hereby verify, being first duly sworn upon my oath or affirmation and under penalty of perjury, that I am of lawful age and the owner, the spouse of the owner, or a duly authorized agent of the owner(s) to make this application on their behalf, in regards to the water right(s) to which this application pertains. I further verify that the statements contained in this application are true, correct and complete.

Dated at Halstead, Kansas, this 30th day of November, 2022.

<p><u>Johnnie Dossett trustee</u> (Owner)</p> <p>Johnnie Dossett, Trustee of the Johnnie Dossett Family Trust (Please Print)</p> <p><u>Johnnie Dossett trustee</u> (Owner)</p> <p>Johnnie Dossett, Trustee of the Elsie Dossett Family Trust (Please Print)</p> <p>_____ (Owner)</p> <p>_____ (Please Print)</p>	<p>_____ (Spouse)</p> <p>_____ (Please Print)</p> <p>_____ (Spouse)</p> <p>_____ (Please Print)</p> <p>_____ (Spouse)</p> <p>_____ (Please Print)</p>
--	---

State of Kansas }
 County of HARVEY HALSTEAD RW } SS



I hereby certify that the foregoing application was signed in my presence and sworn to before me this 30th day of NOVEMBER, 2022.

Rebecca Wilson
 Notary Public

My Commission Expires 06/21/2026

ONLY COMPLETE APPLICATIONS WILL BE PROCESSED. To be complete, all of the applicable portions of the application form must be completed with accurate information; maps, if necessary, must be included; signatures of all the appropriate owners' must be affixed to the application and notarized; and the appropriate fee must be paid.

FEE SCHEDULE

- Each application to change the place of use or the point of diversion under this section shall be accompanied by the application fee set forth in the schedule below: Make checks payable to: **Kansas Department of Agriculture**
- (1) Application to change a point of diversion 300 feet or less \$100
 - (2) Application to change a point of diversion more than 300 feet \$200
 - (3) Application to change the place of use \$200

RECEIVED
 DEC 05 2022

SUMMARY ORDER APPROVING APPLICATION FOR CHANGE AND IMPOSING CONDITIONS

This Summary Order is issued under authority of K.S.A. 82a-708b, as amended, and K.A.R. 5-5-1, *et seq.* and other applicable provisions of the *Kansas Water Appropriation Law, K.S.A. 82a-701 et. seq.*, and rules and regulations promulgated thereunder. With the exception of those conditions expressly contained herein, this Summary Order does not change the terms, conditions and limitations of File No. 24953.

1. A change application was received on December 5, 2022 requesting that the place of use and / or point of diversion authorized under the above-referenced file number be changed as described in the application.
2. On and after the effective date of this summary order, the authorized place(s) of use shall be located substantially as shown on the topographic map accompanying the application to change the place of use. Applicable Not Applicable
3. The change in point of diversion shall not impair existing rights and shall be limited to the same source or sources of water as previously authorized. The point of diversion authorized by this summary order shall be located within a _____ foot radius of the authorized point(s) of diversion. Applicable Not Applicable
4. The point(s) of diversion described herein is administratively corrected to be more accurately described using the Global Positioning System (GPS), as described in the application. Applicable Not Applicable
5. The point(s) of diversion authorized herein shall not actually be located more than _____ feet from the previously authorized point(s) of diversion. Applicable Not Applicable
6. As required by K.A.R. 5-3-5d, if the works for diversion is a well with a diversion rate of 100 gallons per minute or more, a tube or other device suitable for making water level measurements shall be installed, operated and maintained in accordance with K.A.R. 5-6-13. Applicable Not Applicable
7. **The owner of the authorized place(s) of use shall properly install an acceptable water flow meter on or before December 31, 2023**, or before the first use of water, whichever occurs first. The water flow meter shall be installed, operated and maintained in accordance with K.A.R. 5-1-4 through 5-1-12. As required by K.S.A. 82a-732, as amended, and K.A.R. 5-3-5e, the owner shall maintain records and report the reading of the water flow meter and the total quantity of water diverted annually to the Chief Engineer by March 1 following the end of each calendar year. Applicable Not Applicable
8. **Installation of the works for diversion of water shall be completed on or before December 31, 20____**, or within any authorized extension of time. By March 1, 20____ the applicant shall notify the Chief Engineer that construction of the works for diversion has been completed, on the form provided by the Chief Engineer, as required by K.A.R. 5-8-4e. Applicable Not Applicable
9. **The completed well log shall be submitted with the required notice.** Applicable Not Applicable
10. All diversion works into which any type of chemical or other foreign substance will be injected into the water shall be equipped with an in-line, automatic, quick-closing check valve capable of preventing pollution of the source of the water supply. The check valve(s) shall be installed, operated and maintained in accordance with K.A.R. 5-3-5c. Applicable Not Applicable
11. Additional Conditions are attached. Yes No
12. In accordance with K.S.A. 82a-708a, as amended, and K.A.R. 5-5-14, all of the owners of the authorized place(s) of use of water appropriated under the above-referenced file number are responsible for compliance with its terms, conditions and limitations, as amended and/or supplemented by this Summary Order, and with applicable provisions of the *Kansas Water Appropriation Law* and the *Rules and Regulations* promulgated thereunder. Failure to comply with these provisions may result in civil penalties pursuant to K.S.A. 82a-737, as amended, and/or the suspension or revocation and dismissal of the water or appropriation right or any other enforcement actions authorized by law.

Administrative Appeal and Effective Date of Order

If you are aggrieved by this order, pursuant to K.S.A. 82a-1901, you may request an evidentiary hearing before the Chief Engineer or request administrative review by the Secretary of Agriculture. A request for hearing by the Chief Engineer must be filed within **15 days** of service of this Order and a request for administrative review by the Secretary must be filed within **30 days** pursuant to K.S.A. 77-531. Any request for administrative review must state a basis for review pursuant to K.S.A. 77-527. File any request with **Kansas Department of Agriculture, Legal Division, 1320 Research Park Drive, Manhattan, KS 66502**. Failure to timely request a hearing or review may preclude review under the Kansas Judicial Review Act.

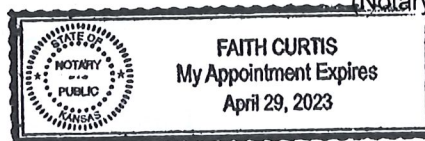
For Use by Register of Deeds

APPLICATION APPROVED AND SUMMARY ORDER ISSUED

By: Cameron R. Conrad
 Duly Authorized Designee of the Chief Engineer
 (Print Name): Cameron R. Conrad
 Division of Water Resources - Kansas Department of Agriculture
 Date of Issuance: December 19, 2022
 State of Kansas)
) SS
 County of Stafford)
 Acknowledged before me on 12/19/2022
 by Faith Curtis
 Signature: Faith Curtis
 Notary Public
 My commission expires: _____
 (Notary Seal)

RECEIVED

DEC 05 2022



14. If the proposed groundwater point of diversion is 300 or fewer feet from the existing point of diversion, complete the following:
- (a) Does the undersigned represent all owners of the currently authorized place(s) of use identified in this application?
 Yes No (If no, all owners must sign this application.)
 - (b) Will the ownership interest of any owner of the currently authorized place(s) of use identified in this application be adversely affected if this application is approved as requested?
 Yes No (If yes, all owners must sign this application.)
 - (c) If this application is not approved expeditiously, will there be substantial damage to property, public health or safety?
 Yes No (If no, all owners must sign this application.)

If the application proposes a surface water change in point of diversion, a groundwater change in point of diversion greater than 300 feet, or a change in place of use, the application must be signed by all owners of the currently authorized place of use, or their duly authorized agent (attach notarized statement authorizing representation).

I hereby verify, being first duly sworn upon my oath or affirmation and under penalty of perjury, that I am of lawful age and the owner, the spouse of the owner, or a duly authorized agent of the owner(s) to make this application on their behalf, in regards to the water right(s) to which this application pertains. I further verify that the statements contained in this application are true, correct and complete.

Dated at McPherson, Kansas, this 7th day of July, 2022.

Travis Rausch
 (Owner)

 Travis A. Rausch
 (Please Print)

 (Owner)

 (Please Print)

 (Owner)

 (Please Print)

Amy Rausch
 (Spouse)

 Amy Rausch
 (Please Print)

 (Spouse)

 (Please Print)


 (Spouse)

 (Please Print)

State of Kansas }
 County of McPherson } SS

I hereby certify that the foregoing application was signed in my presence and sworn to before me this 7th day of July, 2022.

Caitlin Arbucl
 Notary Public



12/14/25

ONLY COMPLETE APPLICATIONS WILL BE PROCESSED. To be complete, all of the applicable portions of the application form must be completed with accurate information; maps, if necessary, must be included; signatures of all the appropriate owners' must be affixed to the application and notarized; and the appropriate fee must be paid.

FEE SCHEDULE

Each application to change the place of use or the point of diversion under this section shall be accompanied by the application fee set forth in the schedule below: Make checks payable to: **Kansas Department of Agriculture**

(1) Application to change a point of diversion 300 feet or less	\$100
(2) Application to change a point of diversion more than 300 feet	\$200
(3) Application to change the place of use	\$200

RECEIVED
 DEC 05 2022

Application Map - File No. 24953



I declare that all water wells or diversion sites using the same source of supply and within 1/2 mile of the proposed point of diversion have been plotted on the application map.

Johnnie Dorsett
Signature

11/30/22
Date

- New Application
- Application No. 24953 To Change:

- Point of Diversion
- Place of Use
- Use Made of Water
- Proposed Point of Diversion
- Existing Points of Diversion
- Proposed Place of Use
- Authorized Place of Use

RECEIVED

DEC 05 2022

Stafford Field Office
Division of Water Resources

Water wells within 1/2 mile of proposed point of diversion include: (type use, owner, address)

- 1) See attached sheet for details
- 2)
- 3)

Stafford Field Office
300 S. Main Street
Stafford, KS 67578-1521



Phone: 620-234-5311
Fax: 620-234-6900
www.agriculture.ks.gov

Mike Beam, Secretary

Laura Kelly, Governor

December 19th, 2022

Johnnie L Dossett Family Trust
1196 Limestone Rd
McPherson, KS 67460

Re: Water Right, File No(s). 24953

Dear Water Right Owner:

Enclosed is the order executed by the Chief Engineer, Division of Water Resources, Kansas Department of Agriculture, approving the application for change under the above referenced file number(s).

Your attention is directed to the enclosures and to the terms, conditions and limitations specified in this approval for change. An acceptable water flow meter must be installed on your well before any water is applied as authorized under this change approval. A copy of the approved list of Certified Water Flowmeters as well as the regulations regarding the installation of flowmeters, measurement tubes and check valves can be found at <https://www.agriculture.ks.gov/divisions-programs/dwr/water-appropriation/new-applications-and-permits>. If you do not have access to the internet, please contact this office and we will send you a paper copy of the referenced information.

Since this order modifies the original document referred to above, it should be recorded with the Register of Deeds as other instruments affecting real estate.

This order requires that a notice and completion of works form be submitted once the diversion works are completed, including a properly installed flowmeter. This form is available at the referenced website.

Any abandoned well must be plugged in accordance with the requirements of Article 30 of the Rules and Regulations as adopted by the Kansas Department of Health and Environment.

Should you have any questions, please feel free to contact this office. If you wish to refer to a specific file, please reference it when you contact us.

Sincerely,

A handwritten signature in black ink, appearing to read "Jeff Lanterman".

Jeff Lanterman
Water Commissioner

Enclosures

pc: Water Rights Section
Groundwater Management District No. 2

CERTIFICATE OF SERVICE

On this **19th** day of **December, 2022**, I hereby certify that the attached DWR Field Office Application for Change in Point of Diversion for Water Right, File No. **24953**, dated **December 19th, 2022** was mailed via First Class U.S. mail to the following:

Johnnie L Dossett Family Trust
1196 Limestone Rd
McPherson, KS 67460

A copy of the letter was sent via First Class U.S. Mail to the following:

PC: Water Rights Section

Faith Curtis

Staff

Wells Within ½ Mile

1. Irrigation Well – Water Right No. 26504
Duske Family Trust / Attn: Dean & Connie Duske
1179 Moccasin Rd
McPherson, KS 67460
2. Domestic Well
Travis A. & Amy Rausch
1089 Mohawk Rd
McPherson, KS 67460
3. Domestic Well
Kirk R. & Debbie K. Burge
1624 11th Ave
McPherson, KS 67460
4. Domestic Well
Michael J. & Stacy J. Huggard
1033 Mohawk Rd
McPherson, KS 67460

RECEIVED

DEC 05 2022

Stafford Field Office
Division of Water Resources

INPUTS	
Target Section Definition	
Section	14
Township	19
Range	4
Range Direction	W
Target Point Coordinates (NAD27 or NAD83)	
Target Longitude	-97.724170
Target Latitude	38.404697

NAD83

Load Data and Compute

Instructions

1. Enter values for section, township, range and range direction.
2. Enter *NAD27* or *NAD83* longitude and latitude of target point.
3. Click "Load Data and Compute" button.
4. Use feet distances corresponding to datum of target point.

Water Right No. 24953 Well

UTM-NAD83

4251489
611398

Loaded Section Data From LEOBASE using NAD83		
Corner	Corner Latitudes	Corner Longitudes
SW	38.39141133	-97.74041908
NW	38.40589225	-97.74035772
NE	38.40587716	-97.72200118
SE	38.39136523	-97.72200135
Degrees Longitude per Foot		3.48912777E-06
Degrees Latitude per Foot		2.74590369E-06
Target Point Distances from Corners using NAD83		
Corner	Feet North(+)/South(-)	Feet East(-)/West(+)
SW	4838	-4657
NW	-435	-4639
NE	-430	622
SE	4855	622

Loaded Section Data From LEOBASE using NAD27		
Corner	Corner Latitudes	Corner Longitudes
SW	38.39140300	-97.74009700
NW	38.40588400	-97.74003600
NE	38.40586900	-97.72168000
SE	38.39135700	-97.72168000
Degrees Longitude per Foot		3.48912738E-06
Degrees Latitude per Foot		2.74598553E-06
Target Point Distances from Corners using NAD27		
Corner	Feet North(+)/South(-)	Feet East(-)/West(+)
SW	4841	-4565
NW	-432	-4547
NE	-427	714
SE	4858	714

RECEIVED

DEC 05 2022

Stafford Field Office
Division of Water Resources

KANSAS DEPARTMENT OF AGRICULTURE
Division of Water Resources

M E M O R A N D U M

TO: Files

DATE: December 15, 2022

FROM: Taylor Arrowood

RE: Water Right, File Nos.
24953 Place of Use Change

On December 5, 2022, a change application was received at the Stafford Field Office that had been filled out by GMD 2 to change the place of use of the referenced water right(s). The applicant for the change is listed as Johnnie Dossett.

The referenced file is in compliance with 82a-732. A review of the application finds that it complies with K.A.R. 5-5-1, *Filing an application for change*. The referenced file does not appear abandoned as per K.S.A 82a-718.

The presently authorized points of diversion are as follows and will be modified on this change using GPS coordinates from GMD2:

File No. 24953: There are no footages on file for this water right, however after GMD 2 acquired GPS, the well can be described as being located at 4,855' N and 622' W of the SE corner of 14-19S-4W in McPherson County, authorized 175 AF @ 1480 GPM.

The place of use will be modified such that the actual irrigated acres changes to that outlined on the place of use map in the application. The place of use will now cover 127 acres, the maximum increase in acres allowable per K.A.R. 5-5-11, a 10-acre increase. There will be no changes to the point of diversion(s) other than better describing the location of the well. Applicant recently purchased additional ground and wants to add in more acreage there as well.

This approval would comply with K.A.R. 5-5-3, *Change in consumptive use*, since there is no proposed change in rate or overall quantity of water. The number of acres being irrigated is changing from 117 to 127. The AF/acre will now be 175 AF/127 acres for 1.378 AF/acre. The minimum reasonable for McPherson County is 1.06 AF/acre. The maximum reasonable AF/acre is 1.5 AF/acre for this file.

The application was received in the Stafford Field Office on December 5, 2022 with all the correct payment and necessary signatures present.

Nearby letters were not sent out on this change because it was a place of use change, as outlined in a previous memo produced during the processing of this change application.

A GMD 2 recommendation request was sent out to Tim Boese on December 6, 2022. The recommendation was received back at the Stafford Field Office on December 12, 2022 with recommendation for approval.

A water flow meter is required. A check valve is required if any chemical or foreign substance is injected into the water through the diversion works.

Based on the above discussion that the change is reasonable, that impairment to existing water rights is unlikely, and that no change in local source of supply will occur, it has been recommended that the application be approved.

Taylor M. Arrowood
Environmental Scientist
Stafford Field Office

JEFF WINTER, PRESIDENT
VIN KISSICK, VICE PRESIDENT
DAVID BOGNER, SECRETARY
MIKE MCGINN, TREASURER
TIM BOESE, MANAGER
THOMAS A. ADRIAN, ATTORNEY



DIRECTORS:
MICHAEL BAALMANN
JOE BERGKAMP
ALAN BURGHART
RODNEY EGGLESTON
ETHAN REIMER
DALE SCHMIDT
DAVID STROBERG

EQUUS BEDS GROUNDWATER MANAGEMENT DISTRICT NO. 2

313 SPRUCE STREET • HALSTEAD, KANSAS 67056-1925 • PHONE (316) 835-2224 • FAX (316) 835-2225 • equusbeds@gmd2.org • www.gmd2.org

December 12, 2022

Johnnie and Elsie Dossett Family Trusts
Attn: Johnnie Dossett
1196 Limestone Road
McPherson, KS 67460

Re: Water Right No. 24953

Dear Mr. Dossett:

The Equus Beds Groundwater Management District No. 2 made a recommendation to the Division of Water Resources that change in place of use application No. 24953 be approved. Pursuant to K.A.R. 5-22-4a, the well described in the application must be equipped with a District approved water flowmeter. The well is located in the Northeast quarter of the Northeast quarter of the Northeast quarter of Section 14, Township 19 South, Range 4 West, McPherson County.

The well must be properly equipped with an approved meter within 30 days after the approval of the change application and prior to operation of the well. If more time is needed to install the meter or modify an existing meter installation, you may request an extension of time. The request must be made to the District before the end of the 30-day period.

Enclosed is a Flow Meter Installation form to be completed and returned to this office after completion of the meter installation or modifications. A copy of the Division of Water Resources' meter installation notification form (Notice and Proof of Completion of Works) may be substituted in place of the District form. Upon receiving the completed form, the District will inspect the installation.

Also enclosed is a copy of water meter and installation specifications. The water meter must meet these specifications and the list of certified water meters provided under K.A.R. 5-1-12, for District approval. The list of certified water meters can be obtained by contacting the District or at following link: <http://agriculture.ks.gov/divisions-programs/dwr/water-appropriation/water-flowmeters>. If you have any questions about the District's metering program or the enclosed material, please contact the District for assistance.

Sincerely,
EQUUS BEDS GROUNDWATER
MANAGEMENT DISTRICT NO. 2

Tim Boese
Manager
TDB/db

Enclosures

Pc: Jeff Lanterman, Division of Water Resources, Stafford

RECEIVED

DEC 12 2022

Stafford Field Office
Division of Water Resources



JEFF WINTER, PRESIDENT
VIN KISSICK, VICE PRESIDENT
DAVID BOGNER, SECRETARY
MIKE MCGINN, TREASURER
TIM BOESE, MANAGER
THOMAS A. ADRIAN, ATTORNEY



DIRECTORS:
MICHAEL BAALMANN
JOE BERGKAMP
ALAN BURGHART
RODNEY EGGLESTON
ETHAN REIMER
DALE SCHMIDT
DAVID STROBERG

EQUUS BEDS GROUNDWATER MANAGEMENT DISTRICT NO. 2

313 SPRUCE STREET • HALSTEAD, KANSAS 67056-1925 • PHONE (316) 835-2224 • FAX (316) 835-2225 • equusbeds@gmd2.org • www.gmd2.org

December 12, 2022

Chief Engineer, Division of Water Resources
Attn: Taylor Arrowood
300 S. Main St.
Stafford, Kansas 67578

Re: Place of Use Change Application, File No. 24953 – Johnnie Dossett

Dear Mr. Arrowood:

The Equus Beds Groundwater Management District No. 2 reviewed the referenced change in place of use application on December 12, 2022, using the District's Revised Management Program (effective May 1, 1995) and Rules and Regulations K.A.R. 5-22-1 through 5-22-17.

The change application proposes to increase the place of use from 117 acres to 127 acres. The proposed place of use results in a water to land ratio of approximately 1.38 acre-feet per acre.

The District's review found that the change application complies with the Revised Aquifer Management program approved by the Chief Engineer and with the District's Rules and Regulations K.A.R. 5-22-1 through 5-22-17. Based upon the review, the application is recommended for approval by the Equus Beds Groundwater Management District No. 2.


A District decision may be appealed to the District Board of Directors by submitting a written petition to the District office within 30 days from date of this notification, pursuant to K.A.R. 5-22-12. Please contact the District should you have any questions regarding the review or recommendation.

Sincerely,
EQUUS BEDS GROUNDWATER
MANAGEMENT DISTRICT NO. 2

Tim Boese
Manager
TDB/BLB

Enclosure

pc: Johnnie Dossett Family Trust & Elsie Dossett Family Trust, Applicant & Owner



RECEIVED

DEC 12 2022

Stafford Field Office
Division of Water Resources

EQUUS BEDS GROUNDWATER MANAGEMENT DISTRICT NO. 2 FINAL APPLICATION REVIEW CHECKLIST

- 1) Application No. 24953 Date filed: December 5, 2022
 2) Applicant: Johnnie Dossett County: McPherson
 3) Proposed maximum quantity: 175 acre-feet/year Rate: 1480 GPM
 4) Proposed Use: Irrigation
 5) P/D location: NE NE NE 14-19S-4W Geo Center: North 4855 ft, West 622 ft
 6) Number and type of points of diversion listed on the application 1 Well

- 7) Meter required K.A.R. 5-22-4a or K.A.R. 5-22-8? Yes No, Why _____
 8) Meets change app requirements K.A.R. 5-22-8? Yes No N/A
 9) Overlapping PU File No. None
 10) Overlapping PD File No. None
 11) Authorized Acres 117 Acres
 12) Base Acres 117 Acres
 13) Proposed Acres 127 Acres

- 14) Meets Max Reasonable Quantity K.A.R. 5-22-14? Yes No N/A
 (a) Irrigation max quantity: 1.38 acre-feet / acre
 (b) Stockwater max quantity: _____ GPD _____ unit
 (c) Industry max quantity: _____ Acre
 Industry standard: _____
 15) Reasonable rate for intended use? Yes No N/A
 16) Depth to water: 113.18 ft on 1/24/2022 bls at observation well: AN 16

- 17) Date reviewed: 12/8/2022
 18) Reviewed by: B. Barton Title: Hydrogeologist
 19) District recommendation: Approve Deny Other, see comment *Renewal 12-12-2022*

20) Comments and Calculations:

Change in place of use application submitted by Johnnie Dossett to change the place of use from 117 acres to 127 acres in McPherson County to modify the PU to include land recently purchased and remove some existing PU. The app. map shows the areas to be added.

Water Permit No. 24953 has been perfected, base acres are 117 acres and currently authorized acres are 117 acres.

Application requests a change in place of use of the currently authorized acres of 117 to 127 acres, an increase of 10 acres, which is 10 acres (8.6%) increase in the base acres of 117 acres (meets the base acres maximum increase of 10% or 10 acres whichever is less).

Item 14: 175 AF / 127 acres = 1.38 AF/A. Max for McPherson Co. is 1.5 AF/A for this Water Right based on 1.5 AF/A standard when originally approved.

Change application will also better describe the authorized PD location. PD is not being moved.

Water meter will need to be replaced, as the current meter is "small prop" McCometer meter that does not meet current meter requirements

Recommend approval, complies with K.A.R. 5-22-1 through 5-22-17.

Arrowood, Taylor [KDA]

From: Arrowood, Taylor [KDA]
Sent: Tuesday, December 6, 2022 3:03 PM
To: tboese@GMD2.org
Cc: rwilson@GMD2.org
Subject: Change in Place of Use Application File No. 24953
Attachments: 24953_GMD2CoverLetter.pdf; 24953_PUchange_Application.pdf

Hello Tim,

I am attaching a cover letter and change application(s) that proposes to change the place of use under the above file number. The change will add more acreage across the road in Section 11 of Township 19S, Range 4 West in McPherson County. The change is a 10 acre increase in the place of use from 117 acres to 127 acres and is allowable per K.A.R. 5-5-11. The base acres on file is 117 acres.

Please provide a recommendation on this change. Let me know if you have any further questions regarding this change. If you need an extension of the 15 business days, as stated in the cover letter, please let me know. As of now, the deadline for the recommendation will be **December 28, 2022**.

Thank you,

Taylor M. Arrowood
Environmental Scientist
Kansas Department of Agriculture
Division of Water Resources
Stafford Field Office
(620) 234-5311
taylor.arrowood@ks.gov

Stafford Field Office
300 S. Main Street
Stafford, KS 67578-1521



Phone: 620-234-5311
Fax: 620-234-6900
www.agriculture.ks.gov

Mike Beam, Secretary

Laura Kelly, Governor

December 6, 2022

Tim Boese
Equus Beds – GMD No. 2
313 Spruce Street
Halstead, KS 67056

RE: Place of Use Change Application, File No(s). 24953

Dear Mr. Boese,

We are enclosing a copy of the application, as referenced above, for your review and recommendation. At this time the application appears to be in proper form.

This office will delay any further action on this file for a period of 15 business days from the date of this letter to allow you time to submit your recommendation concerning the application. Please submit your recommendation within the allotted time, or any authorized extension of time thereof.

If you have any questions, please feel free to contact the office.

Sincerely,

Taylor Arrowood
Environmental Scientist
Stafford Field Office
taylor.arrowood@ks.gov

Enclosure



KANSAS DEPARTMENT OF AGRICULTURE

Division of Water Resources

Stafford Field Office

MEMORANDUM

TO: File

DATE: 12/6/2022

FROM: Taylor Arrowood

RE: File No. 24953

This is a memorandum regarding surrounding well owner notification on irrigation field office PU changes and pertains to decisions made during the Water Commissioner meeting which took place on 11/16/2016. With directive from Lane Letourneau Program Manager.

This is applicable to field office changes to increase the place of use by 10 acres or 10% (whichever is less) or a change in place of use to create a complete overlap in which no new acres are being irrigated.

During that meeting it was determined that no surrounding well owner notification will be sent under this type of Place of Use change. All well rates and quantities will remain unchanged and the referenced change will not cause impairment or impact surrounding well owners.

The change in place of use filed on 12/5/2022 for the above referenced file meets this criteria and surrounding well owners will not be notified.