

NOTICE

This scan only represents the application as filed. The information contained herein meets the requirements of K.A.R. 5-3-1 or K.A.R. 5-5-1, and has been found acceptable for filing in the office of the Chief Engineer. The application should not be considered to be a complete application as per K.A.R. 5-3-1b or K.A.R. 5-5-2a.

WATER RESOURCES
RECEIVED
JAN 28 2022
2:35
KS DEPT OF AGRICULTURE

THE STATE OF KANSAS



KANSAS DEPARTMENT OF AGRICULTURE
Mike Beam, Secretary of Agriculture

DIVISION OF WATER RESOURCES
Earl D. Lewis Jr., Chief Engineer

50709

File Number _____
This item to be completed by the Division of Water Resources.

APPLICATION FOR PERMIT TO
APPROPRIATE WATER FOR BENEFICIAL USE

Filing Fee Must Accompany the Application
(Please refer to Fee Schedule attached to this application form.)

To the Chief Engineer of the Division of Water Resources, Kansas Department of Agriculture,
1320 Research Park Drive, Manhattan, Kansas 66502:

1. Name of Applicant (Please Print): Colten Deutsch
Address: 785 Avenue N
City: Chase State KS Zip Code 67524
Telephone Number: (620) 680-0615

2. The source of water is: surface water in _____ (stream)
OR groundwater in Cow Creek (drainage basin)

Certain streams in Kansas have minimum target flows established by law or may be subject to administration when water is released from storage for use by water assurance district members. If your application is subject to these regulations on the date we receive your application, you will be sent the appropriate form to complete and return to the Division of Water Resources.

3. The maximum quantity of water desired is 208 acre-feet OR _____ gallons per calendar year, to be diverted at a maximum rate of 800 gallons per minute OR _____ cubic feet per second.

Once your application has been assigned a priority, the requested maximum rate of diversion and maximum requested quantity of water under that priority number can **NOT** be increased. Please be certain your requested maximum rate of diversion and maximum quantity of water are appropriate and reasonable for your proposed project and are in agreement with the Division of Water Resources' requirements.

4. The water is intended to be appropriated for (Check use intended):
(a) Artificial Recharge (b) Irrigation (c) Recreational (d) Water Power
(e) Industrial (f) Municipal (g) Stockwatering (h) Sediment Control
(i) Domestic (j) Dewatering (k) Hydraulic Dredging (l) Fire Protection
(m) Thermal Exchange (n) Contamination Remediation

YOU **MUST** COMPLETE AND ATTACH ADDITIONAL DIVISION OF WATER RESOURCES FORM(S) PROVIDING INFORMATION TO SUBSTANTIATE YOUR REQUEST FOR THE AMOUNT OF WATER FOR THE INTENDED USE REFERENCED ABOVE.

For Office Use Only:
F.O. 2 GMD _____ Meets K.A.R. 5-3-1 (YES/NO) Use IRR Source G/S County _____ By BMM Date 1/28/22
Code RE2 Fee \$ 300 TR # _____ Receipt Date 1/28/22 Check # 001825

of \$600

1/31/2022
LMoody

JAN 28 2022

KS DEPT. OF REVENUE

5. The location of the proposed wells, pump sites or other works for diversion of water is:

Note: For the application to be accepted, the point of diversion location must be described to at least a 10 acre tract, unless you specifically request a 60 day period of time in which to locate the site within a specifically described, minimal legal quarter section of land.

(A) One in the SE quarter of the NW quarter of the NW quarter of Section 21, more particularly described as being near a point ^{4,774}~~4034~~ feet North and ^{5,237}~~3976~~ feet West of the Southeast corner of said section, in Township 17 South, Range 8 West, Ellsworth County, Kansas.

03/18/22 JNE

(B) One in the _____ quarter of the _____ quarter of the _____ quarter of Section _____, more particularly described as being near a point _____ feet North and _____ feet West of the Southeast corner of said section, in Township _____ South, Range _____ East/West (circle one), _____ County, Kansas.

(C) One in the _____ quarter of the _____ quarter of the _____ quarter of Section _____, more particularly described as being near a point _____ feet North and _____ feet West of the Southeast corner of said section, in Township _____ South, Range _____ East/West (circle one), _____ County, Kansas.

(D) One in the _____ quarter of the _____ quarter of the _____ quarter of Section _____, more particularly described as being near a point _____ feet North and _____ feet West of the Southeast corner of said section, in Township _____ South, Range _____ East/West (circle one), _____ County, Kansas.

If the source of supply is groundwater, a separate application shall be filed for each proposed well or battery of wells, except that a single application may include up to four wells within a circle with a quarter (1/4) mile radius in the same local source of supply which do not exceed a maximum diversion rate of 20 gallons per minute per well.

A battery of wells is defined as two or more wells connected to a common pump by a manifold; or not more than four wells in the same local source of supply within a 300 foot radius circle which are being operated by pumps not to exceed a total maximum diversion rate of 800 gallons per minute and which supply water to a common distribution system.

6. The owner of the point of diversion, if other than the applicant is (please print):

MOLLHAGEN, INC, 2445 10th Rd, Lorraine, KS 67459
(name, address and telephone number)

(name, address and telephone number)

You must provide evidence of legal access to, or control of, the point of diversion from the landowner or the landowner's authorized representative. Provide a copy of a recorded deed, lease, easement or other document with this application. In lieu thereof, you may sign the following sworn statement:

I have legal access to, or control of, the point of diversion described in this application from the landowner or the landowner's authorized representative. I declare under penalty of perjury that the foregoing is true and correct.

Executed on January 24, 2022. *Alfred Dettell*

Applicant's Signature

The applicant must provide the required information or signature irrespective of whether they are the landowner. Failure to complete this portion of the application will cause it to be unacceptable for filing and the application will be returned to the applicant.

7. The proposed project for diversion of water will consist of One Well, One Pump, Pivot
(number of wells, pumps or dams, etc.)

and will be completed (by) ASAP
(Month/Day/Year - each was or will be completed)

8. The first actual application of water for the proposed beneficial use was or is estimated to be ASAP
(Mo/Day/Year)

9. Will pesticide, fertilizer, or other foreign substance be injected into the water pumped from the diversion works?
 Yes No If "yes", a check valve shall be required.

All chemigation safety requirements must be met including a chemigation permit and reporting requirements.

10. If you are planning to impound water, please contact the Division of Water Resources for assistance, prior to submitting the application. Please attach a reservoir area capacity table and inform us of the total acres of surface drainage area above the reservoir.

Have you also made an application for a permit for construction of this dam and reservoir with the Division of Water Resources? Yes No

- If yes, show the Water Structures permit number here N/A
- If no, explain here why a Water Structures permit is not required N/A

11. The application must be supplemented by a U.S.G.S. topographic map, aerial photograph or a detailed plat showing the following information. On the topographic map, aerial photograph, or plat, identify the center of the section, the section lines or the section corners and show the appropriate section, township and range numbers. Also, please show the following information:

- (a) The location of the proposed point(s) of diversion (wells, stream-bank installations, dams, or other diversion works) should be plotted as described in Paragraph No. 5 of the application, showing the North-South distance and the East-West distance from a section line or southeast corner of section.
- (b) If the application is for groundwater, please show the location of any existing water wells of any kind within ½ mile of the proposed well or wells. Identify each existing well as to its use and furnish the name and mailing address of the property owner or owners. If there are no wells within ½ mile, please advise us.
- (c) If the application is for surface water, the names and addresses of the landowner(s) ½ mile downstream and ½ mile upstream from your property lines must be shown.
- (d) The location of the proposed place of use should be shown by crosshatching on the topographic map, aerial photograph or plat.
- (e) Show the location of the pipelines, canals, reservoirs or other facilities for conveying water from the point of diversion to the place of use.

A 7.5 minute U.S.G.S. topographic map may be obtained by providing the section, township and range numbers to: Kansas Geological Survey, 1930 Constant, Campus West, University of Kansas, Lawrence, Kansas 66047.

12. List any application, appropriation of water, water right, or vested right file number that covers the same diversion points or any of the same place of use described in this application. Also list any other recent modifications made to existing permits or water rights in conjunction with the filing of this application.

Tim Kretzer 2195 15th RD
Ellsworth KS 67444

13. Furnish the following well information if the proposed appropriation is for the use of groundwater. If the well has not been completed, give information obtained from test holes, if available.

Information below is from: Test holes Well as completed Drillers log attached

Well location as shown in paragraph No.	(A)	(B)	(C)	(D)
Date Drilled	_____	_____	_____	_____
Total depth of well	_____	_____	_____	_____
Depth to water bearing formation	_____	_____	_____	_____
Depth to static water level	_____	_____	_____	_____
Depth to bottom of pump intake pipe	_____	_____	_____	_____

14. The relationship of the applicant to the proposed place where the water will be used is that of Tenant
(owner, tenant, agent or otherwise)

15. The owner(s) of the property where the water is used, if other than the applicant, is (please print):

MOLLHAGEN, INC, 2445 10th Rd, Lorraine, KS 67459
(name, address and telephone number)

(name, address and telephone number)

16. The undersigned states that the information set forth above is true to the best of his/her knowledge and that this application is submitted in good faith.

Dated at Lyons, Kansas, this 24 day of January, 2022.
(month) (year)

(Applicant Signature)

By _____
(Agent or Officer Signature)

(Agent or Officer - Please Print)

Assisted by JNE _____ SFFO/ESII _____ Date: 01/21/2022
(office/title)

WATER RESOURCES
RECEIVED

JAN 28 2022

KS DEPT OF AGRICULTURE

FEE SCHEDULE

1. The fee for an application for a permit to appropriate water for beneficial use, except for domestic use, shall be (see paragraph No. 2 below if requesting storage):

ACRE-FEET	FEE
0-100	\$200.00
101-320	\$300.00
More than 320	\$300.00 plus \$20.00 for each additional 100 acre-feet or any part thereof.

2. The fee for an application in which storage is requested, except for domestic use, shall be:

ACRE-FEET	FEE
0-250	\$200.00
More than 250	\$200.00 plus \$20.00 for each additional 250 acre-feet of storage or any part thereof.

Note: If an application requests both direct use *and* storage, the fee charged shall be as determined under No. 1 or No. 2 above, whichever is greater, but not both fees.

3. The fee for an application for a permit to appropriate water for water power or dewatering purposes shall be \$100.00 plus \$200.00 for each 100 cubic feet per second, or part thereof, of the diversion rate requested.

Note: The applicant shall notify the Chief Engineer and pay the statutorily required field inspection fee of \$400.00 when construction of the works for diversion has been completed, except that for applications filed on or after July 1, 2009, for works constructed for sediment control use and for evaporation from a groundwater pit for industrial use shall be accompanied by a field inspection fee of \$200.00.

MAKE CHECKS PAYABLE TO THE KANSAS DEPARTMENT OF AGRICULTURE

ATTENTION

A Water Conservation Plan may be required per K.S.A. 82a-733. A statement that your application for permit to appropriate water may be subject to the minimum desirable streamflow requirements per K.S.A. 82a-703a, b, and c may also be required from you. After the Division of Water Resources has had the opportunity to review your application, you will be notified whether or not you will need to submit a Water Conservation Plan. You also may be required to install a water flow meter or water stage measuring device on your diversion works prior to diverting water. There may be other special conditions or Groundwater Management District regulations that you will need to comply with if this application is approved.

CONVERSION FACTORS

1 acre-foot equals 325,851 gallons

1 million gallons equal 3.07 acre-feet

JAN 28 2022

2. Please complete the following information for the description of the operation for the irrigation project. Attach supplemental sheets as needed.

a. Indicate the soils in the field(s) and their intake rates:

Soil Name	Percent of field (%)	Intake Rate (in/hr)	Irrigation Design Group
Coffee silt loam	100		
Total:	100 %		

b. Estimate the average land slope in the field(s): 1-2 %

Estimate the maximum land slope in the field(s): 3 %

c. Type of irrigation system you propose to use (check one):

- Center pivot Center pivot - LEPA "Big gun" sprinkler
 Gravity system (furrows) Gravity system (borders) Sideroll sprinkler

Other, please describe: _____

d. System design features:

i. Describe how you will control tailwater:

ii. For sprinkler systems:

- (1) Estimate the operating pressure at the distribution system: 35 psi
 (2) What is the sprinkler package design rate? 600-700 gpm
 (3) What is the wetted diameter (twice the distance the sprinkler throws water) of a sprinkler on the outer 100 feet of the system? no - endgun feet
 (4) Please include a copy of the sprinkler package design information.

e. Crop(s) you intend to irrigate. Please note any planned crop rotations:

Corn - Soybean
 possibly wheat & milo

f. Please describe how you will determine when to irrigate and how much water to apply (particularly important if you do not plan a full irrigation).

Hired crop consultant

You may attach any additional information you believe will assist in informing the Division of the need for your request.

17S08W17

17S08W16

17S08W20








17S08W21


17S08W29

17S08W28



Legend

-  Water Appropriation
-  Domestic
-  Proposed Point of Diversion
-  Section Corner
-  Section Line
-  Half Mile Circle
-  Place Of Use



Water Right Application, File No. _____

21-17-08W // Ellsworth County

To the best of my knowledge, all points of diversion within one-half mile of the proposed point of diversion have been shown.

Signature / Date

01/10/2022 JNE/SFFO 1:12,000 scale

JAN 28 2022

**IRRIGATION USE
SUPPLEMENTAL SHEET**

File No. _____

Name of Applicant (Please Print): Colten Deutsch

1. Please supply the name and address of each landowner, the legal description of the lands to be irrigated, and designate the actual number of acres to be irrigated in each forty acre tract or fractional portion thereof:

Landowner of Record NAME: MOLLHAGEN, INC
ADDRESS: 2445 10th Rd, Lorraine, KS 67459

S	T	R	NE¼				NW¼				SW¼				SE¼				TOTAL
			NE	NW	SW	SE	NE	NW	SW	SE	NE	NW	SW	SE	NE	NW	SW	SE	
21	17	8W					40	40	40	40									160

Landowner of Record NAME: _____
ADDRESS: _____

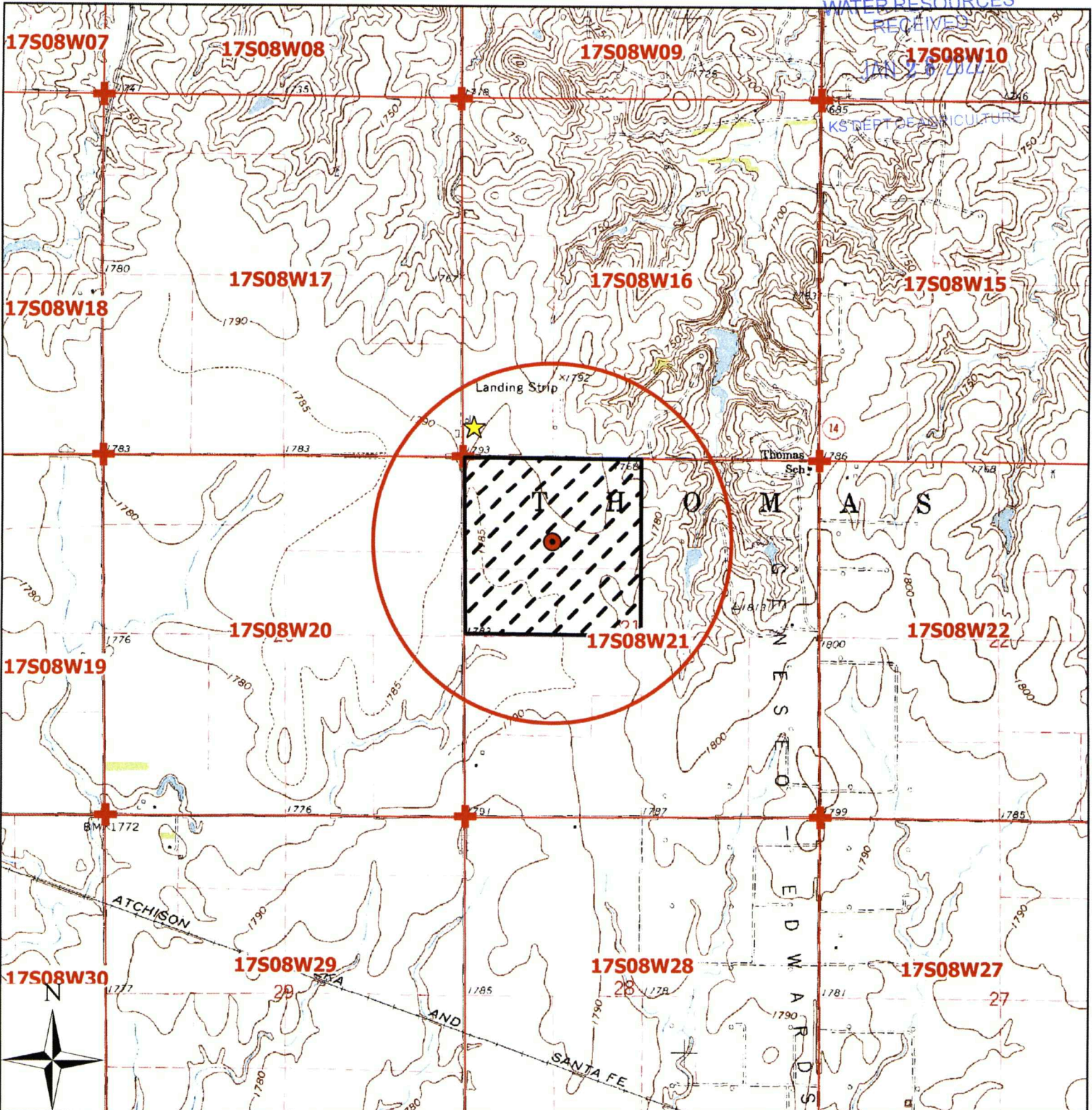
S	T	R	NE¼				NW¼				SW¼				SE¼				TOTAL
			NE	NW	SW	SE	NE	NW	SW	SE	NE	NW	SW	SE	NE	NW	SW	SE	

Landowner of Record NAME: _____
ADDRESS: _____

S	T	R	NE¼				NW¼				SW¼				SE¼				TOTAL
			NE	NW	SW	SE	NE	NW	SW	SE	NE	NW	SW	SE	NE	NW	SW	SE	


WATER RESOURCES
RECEIVES
JAN 26 2022

KS DEPT OF AGRICULTURE



Legend

- Water Appropriation
- ★ Domestic
- Proposed Point of Diversion
- + Section Corner
- Section Line
- Half Mile Circle
- Place Of Use



Water Right Application, File No. _____ 21-17-08W // Ellsworth County

To the best of my knowledge, all points of diversion within one-half mile of the proposed point of diversion have been shown.

Colby Detsch 1-24-22

Signature / Date

01/10/2022 JNE/SFFO 1:24,000 scale

RECEIVED
 JAN 28 2022
 KS DEPT OF AGRICULTURE

INPUTS

Target Section Definition	
Section	21
Township	17
Range	8
Range Direction	W
Target Point Coordinates (NAD27 or NAD83)	
Target Longitude	-98.215580
Target Latitude	38.562250

Load Data and Compute

Instructions

1. Enter values for section, township, range and range direction.
2. Enter **NAD27** or **NAD83** longitude and latitude of target point.
3. Click "Load Data and Compute" button.
4. Use feet distances corresponding to datum of target point.

Colten Deutsch
 21-17-8W

Loaded Section Data		
From LEOBASE using NAD83		
Corner	Corner Latitudes	Corner Longitudes
SW	38.55118768	-98.22006376
NW	38.56574470	-98.22021547
NE	38.56559147	-98.20175182
SE	38.55117259	-98.20167605
Degrees Longitude per Foot		3.49683821E-06
Degrees Latitude per Foot		2.74582674E-06
Target Point Distances from Corners using NAD83		
Corner	Feet North(+)/South(-)	Feet East(-)/West(+)
SW	4029	-1282
NW	-1273	-1326
NE	-1217	3954
SE	4034	3976

Loaded Section Data		
From LEOBASE using NAD27		
Corner	Corner Latitudes	Corner Longitudes
SW	38.55117800	-98.21972700
NW	38.56573500	-98.21987900
NE	38.56558200	-98.20141600
SE	38.55116300	-98.20134000
Degrees Longitude per Foot		3.49683774E-06
Degrees Latitude per Foot		2.74598553E-06
Target Point Distances from Corners using NAD27		
Corner	Feet North(+)/South(-)	Feet East(-)/West(+)
SW	4032	-1186
NW	-1269	-1229
NE	-1213	4051
SE	4038	4072

INPUTS	
Target Section Definition	
Section	21
Township	17
Range	8
Range Direction	W
Target Point Coordinates (<i>NAD27</i> or <i>NAD83</i>)	
Target Longitude	-98.219990
Target Latitude	38.564280

Load Data and Compute

- Instructions**
1. Enter values for section, township, range and range direction.
 2. Enter *NAD27* or *NAD83* longitude and latitude of target point.
 3. Click "Load Data and Compute" button.
 4. Use feet distances corresponding to datum of target point.

**Colten Deutsch
NW 21-17-8W**

Loaded Section Data From LEOBASE using <i>NAD83</i>		
Corner	Corner Latitudes	Corner Longitudes
SW	38.55118768	-98.22006376
NW	38.56574470	-98.22021547
NE	38.56559147	-98.20175182
SE	38.55117259	-98.20167605
Degrees Longitude per Foot		3.49683821E-06
Degrees Latitude per Foot		2.74582674E-06
Target Point Distances from Corners using <i>NAD83</i>		
Corner	Feet North(+)/South(-)	Feet East(-)/West(+)
SW	4768	-21
NW	-533	-64
NE	-478	5216
SE	4774	5237

Loaded Section Data From LEOBASE using <i>NAD27</i>		
Corner	Corner Latitudes	Corner Longitudes
SW	38.55117800	-98.21972700
NW	38.56573500	-98.21987900
NE	38.56558200	-98.20141600
SE	38.55116300	-98.20134000
Degrees Longitude per Foot		3.49683774E-06
Degrees Latitude per Foot		2.74598553E-06
Target Point Distances from Corners using <i>NAD27</i>		
Corner	Feet North(+)/South(-)	Feet East(-)/West(+)
SW	4771	75
NW	-530	32
NE	-474	5312
SE	4777	5333

03/18/2022

Received

Stafford Field Office
Division of Water Resources

WATER RESOURCES
RECEIVED

DRILLER'S TEST LOG

JAN 28 2022 Date: 1/3/2022

Customer Name: Colton Deutsch
 Address: _____ Test No: #1-22
 County: Ellsworth Quarter: NW Section: 21 Township: 17 Range: 8

Drilled Footage		Description of Strata	Indicate Test Location by an X			
From	To					
0	3	Top soil				
3	7	Brown clay				
7	11	Gray clay		X		
11	18	Sandrock - clean tan coarse				
18	23	Fire clay				
23	71	Sandrock - clean tan coarse				
71	72	Yellow shale				
72	89	Red bed				
89	106	Sandrock - clean coarse ironated				
106	107	Yellow shale				
107	115	Red bed				
115	121	Sandrock - clean tan coarse				
121	143	Gray shale w/ small sandrock streaks	Static Water Level: <u>89</u> Ft			
143	144	Iron pyrite	Remarks: _____			
144	149	Sandrock w/ coal streaks				
149	151	Gray shale w/ coal streaks				
151	152	Iron pyrite				
152	166	Gray shale w/ coal streaks & small sandrock streaks	Garmin GPS: NAD 83			
			Latitude: 38.56225 N			
166	263	Tan sandrock w/ some gray streaks	Longitude: 98.21558 W			
263	264	Iron pyrite	Elevation: _____			
			Driller: <u>Luis Luna</u>			
			Spot Location: <u>SE/ SE/ NW/ NW</u>			

ROSENCRANTZ-BEMIS EQUIPMENT CO., INC
 Telephone (620) 792-2488 or (620) 793-5512
 P.O. Box 713, Great Bend, KS 67530

DRILLER'S TEST LOG

Customer Name: Colten Deutsch Date: 3/15/2022
 Address: _____ Test No: #2-22
 County: Ellsworth Quarter: NW Section: 21 Township: 17 Range: 8

Drilled Footage		Description of Strata	Indicate Test Location by an X			
From	To					
0	3	Top soil				
3	17	Brown clay	✕			
17	22	Sandrock w/ fire clay				
22	29	Sandrock w/ tan gray shale				
29	31	Gray shale				
31	35	Ironated sandrock				
35	75	Sandrock- tan coarse clean soft				
75	80	Fire clay				
80	86	Red bed				
86	98	Gray shale				
98	110	Sandrock w/ gray shale streaks (hard)				
110	120	Fire clay				
120	125	Sandrock, coal, gray shale	Static Water Level: _____ Ft			
125	140	Gray red shale	Remarks: _____			
140	155	Gray sandy shale w/ sandrock streaks				
155	178	Sandrock, iron pyrite, gray shale 50/50				
178	185	Sandrock - clean coarse				
185	204	Sandrock w/ gray shale streaks 40/60	Garmin GPS: NAD 83			
204	205	Iron pyrite	Latitude: 38.56428 N			
205	220	Sandrock w/ gray shale 40/60	Longitude: 98.21999 W			
220	258	Sandrock - tan coarse clean	Elevation: _____			
258	260	Iron pyrite (hard)				
			Driller: <u>Luis Luna</u>			
			Spot Location: <u>SW/ NW/ NW/ NW</u>			

ROSENCRANTZ-BEMIS EQUIPMENT CO., INC
 Telephone (620) 792-2488 or (620) 793-5512
 P.O. Box 713, Great Bend, KS 67530

03/18/2022

Received

Stafford Field Office
 Division of Water Resources

WATER RESOURCES
RECEIVED

JAN 28 2022

KS DEPT OF AGRICULTURE
(Date)

Kansas Department of Agriculture
Division of Water Resources
David W. Barfield, Chief Engineer
1320 Research Park Drive
Manhattan, Kansas 66502

Re: Application
File No. _____

Minimum Desirable Streamflow

Dear Sir:

I understand that a Minimum Desirable Streamflow requirement has been established by the legislature for the source of supply to which the above referenced application applies.

I understand that diversion of water pursuant to this application will be subject to regulation any time Minimum Desirable Streamflow requirements are not being met.

I also understand that if this application is approved, there could be times, as determined by the Division of Water Resources, when I would not be allowed to divert water. I realize that this could affect the economics of my decision to appropriate water.

I am aware of the above factors, and with the knowledge thereof, request that the Division of Water Resources proceed with processing and approval, if possible, of the above referenced application.

Colten Deutsch
Signature of Applicant

Colten Deutsch
(Print Applicant's Name)

State of Kansas)
County of Rice) ss)

I hereby certify that the foregoing instrument was signed in my presence and sworn to before me this 24th day of January, 2022.



Haley Eck
Notary Public

My Commission Expires: 9/26/25

WATER RESOURCES
RECEIVED

JAN 28 2022

**MINIMUM DESIRABLE STREAMFLOW FORM TO BE USED WHEN
APPLICABLE WHEN FILING AN APPLICATION FOR PERMIT TO APPROPRIATE WATER FOR BENEFICIAL USE**

KS DEPT OF AGRICULTURE

The Kansas Legislature has established minimum desirable streamflows for the streams listed below. If your proposed diversion of water is going to be from one of these watercourses or adjacent alluvial aquifers, please complete the back side of this page and submit it along with your application for permit to appropriate water.

Arkansas River
Big Blue River
Chapman Creek
Chikaskia River
Cottonwood River
Delaware River
Little Arkansas River
Little Blue River
Marais des Cygnes River
Medicine Lodge River
Mill Creek (Wabaunsee Co. area)
Neosho River

Ninnescah River
North Fork Ninnescah River
Rattlesnake Creek
Republican River
Saline River
Smoky Hill River
Solomon River
South Fork Ninnescah
Spring River
Walnut River
Whitewater River

DATA ENTRY SYSTEM ID NUMBER SHEET

FILE NUMBER 50709

APPLICANT PERSON ID & SEQ #	89256	PDIV ID	BATTERY ID
<u>68210</u>			

LANDOWNER PERSON ID & SEQ #	70702	PUSE ID
<u>24102</u>		

WATER USE CORRESPONDENT PERSON ID & SEQ #
<u>24102</u>

1320 Research Park Drive
Manhattan, KS 66502
785-564-6700
www. agriculture.ks.gov



900 SW Jackson, Room 456
Topeka, KS 66612
785-296-3556

Mike Beam, Secretary

Laura Kelly, Governor

February 7, 2022

COLTEN DEUTSCH
785 AVENUE N
CHASE KS 67525

RE: Application, File No(s). **50709**

Dear Sir or Madam:

The Division of Water Resources (Division) has received your application(s) for a permit to appropriate water for beneficial use. Your application(s) has been assigned the file number(s) referenced above. Please be aware that the Division may have a large number of pending applications on hand at times and makes every attempt to process them in the order in which they are received. You will be contacted if additional information is required.

Please note, this letter only acknowledges receipt of your application(s) and does not guarantee approval. In accordance with the provisions of the Kansas Water Appropriation Act, the use of water as proposed prior to approval of the application(s) is unlawful.

Additional information about the process may be found on our website at agriculture.ks.gov/divisions-programs/dwr. If you have any other questions, please contact our office at 785-564-6640 or your local Stafford Field Office at 620-234-5311. *Stafford Field Office at 620-234-5311*. If you call, please reference the file number so we can help you more efficiently.

Sincerely,

A handwritten signature in black ink that reads "Kris Neuhauser". The signature is fluid and cursive, with a long horizontal stroke at the end.

Kris Neuhauser
New Applications Lead
Water Appropriation Program