

WATER RESOURCES
RECEIVED

AUG 30 2024

13:51

KS Dept. of Agriculture

Submit To: CHIEF ENGINEER
Division of Water Resources
Kansas Department of Agriculture
1320 Research Park Drive
Manhattan, Kansas 66502
http://agriculture.ks.gov/dwr

**APPLICATION FOR APPROVAL TO
CHANGE THE PLACE OF USE, THE
POINT OF DIVERSION OR THE USE
MADE OF THE WATER UNDER AN
EXISTING WATER RIGHT**



State of Kansas

Filing Fee Must Accompany the Application
(Please refer to Fee Schedule on signature page of application form.)

Paragraph Nos. 1, 2, 3, 4 & 8 must be completed. Complete all other applicable portions. A topographic map or detailed plat showing the authorized and proposed points(s) of diversion and /or place of use must accompany this application.

1. Application is hereby made for approval of the Chief Engineer to change the

- Place of Use
- (Check one or more) Point of Diversion
- Use Made of Water

File No. 1,861

2. Name of applicant: City of Russell c/o Jon Quinday

Address: PO Box 112

City, State and Zip: Russell, KS 67665

Phone Number: (785)483-6311 E-mail address: quinday@russellcity.org

What is your relationship to the water right; owner tenant agent other? If other, please explain. City Manager

Name of water use correspondent: City of Russell Attn: City Clerk

Address: PO Box 112

City, State and Zip: Russell, KS 67665

Phone Number: (785) 483-6311 E-mail address: ashley.mai@russellcity.org

3. The change(s) proposed herein are desired for the following reasons (please be specific): Well no. 1,861 is not functional at this time and rather than re-drill a new well, the City of Russell wishes to transfer the currently authorized rate and quantity to the four closet wells in equal proportions. 300 gpm and 25.65 mgd will be transferred to two wells, ID5 and ID6 authorized by water right nos. 17,586 and two wells, ID3 and ID4, authorized by water right no. 17,587.

The changes will be completed by Upon Approval

(Date)

For Office Use Only:															
F.O.	<u>3</u>	GMD	<u>-</u>	Meets K.A.R. 5-5-1	(YES / NO)	Use	<u>MUN</u>	Source	<input type="checkbox"/> G / <input type="checkbox"/> S	County	<u>EL</u>	By	<u>KJN</u>	Date	<u>8/30/24</u>
Code	<u>CLT</u>	Fee \$	<u>200</u>	TR #		Receipt Date	<u>8-30-24</u>	Check #	<u>56002</u>						

AUG 30 2024

4. The presently authorized place of use is:

Owner of Land — NAME: City of Russell

KS Dept. of Agriculture

ADDRESS: PO Box 112; Russell, KS 67665

Sec.	Twp.	Range	NE¼				NW¼				SW¼				SE¼				TOTAL ACRES
			NE¼	NW¼	SW¼	SE¼	NE¼	NW¼	SW¼	SE¼	NE¼	NW¼	SW¼	SE¼	NE¼	NW¼	SW¼	SE¼	
23	14S	15W	City	of	Russell	&	Immediate	Vicinity											

List any other water rights that cover this place of use. RS-08; 206; 1267; 7628; 17,586; 17,587; 34,505; see WRIS for additional Term Permits

Owner of Land — NAME: _____

ADDRESS: _____

Sec.	Twp.	Range	NE¼				NW¼				SW¼				SE¼				TOTAL ACRES
			NE¼	NW¼	SW¼	SE¼	NE¼	NW¼	SW¼	SE¼	NE¼	NW¼	SW¼	SE¼	NE¼	NW¼	SW¼	SE¼	

List any other water rights that cover this place of use. _____

(If there are more than two landowners, attach additional sheets as necessary.)

5. It is proposed that the place of use be changed to:

Owner of Land — NAME: No Change

ADDRESS: _____

Sec.	Twp.	Range	NE¼				NW¼				SW¼				SE¼				TOTAL ACRES
			NE¼	NW¼	SW¼	SE¼	NE¼	NW¼	SW¼	SE¼	NE¼	NW¼	SW¼	SE¼	NE¼	NW¼	SW¼	SE¼	

List any other water rights that cover this place of use. _____

Owner of Land — NAME: _____

ADDRESS: _____

Sec.	Twp.	Range	NE¼				NW¼				SW¼				SE¼				TOTAL ACRES
			NE¼	NW¼	SW¼	SE¼	NE¼	NW¼	SW¼	SE¼	NE¼	NW¼	SW¼	SE¼	NE¼	NW¼	SW¼	SE¼	

List any other water rights that cover this place of use. _____

IF MORE SPACE IS NEEDED, ATTACH ADDITIONAL SHEETS AS NECESSARY

6. The presently authorized point(s) of diversion is One Well
(Provide description and number of points)

7. The proposed point(s) of diversion are Four Wells
(Provide description and number of points)

WATER RESOURCES
RECEIVED
AUG 30 2024

List all presently authorized point(s) of diversion:

8. **Presently authorized point of diversion:**

KS Dept. of Agriculture

One in the Southeast Quarter of the Northeast Quarter of the Southwest Quarter of Section 25, Township 15 South, Range 17 WEST, in Ellis County, Kansas, 1460 feet North 3200 feet West of Southeast corner of section.

Authorized Rate 1,200 GPM Authorized Quantity 102.6 MGY

(DWR use only: Computer ID No. _____ GPS _____ feet North _____ feet West)

This point will not be changed This point will be changed as follows:

Proposed point of diversion: (Complete only if change is requested)

One in the _____ Near Center of the North Half of the Southwest _____ Quarter of Section 25, Township 15 South, Range 17 WEST, in Ellis County, Kansas, 1899 feet North 4012 feet West of Southeast corner of section.

Proposed Rate 300 GPM Proposed Quantity 25.65 MGY

This point is: Additional Well Geo Center List other water rights that will use this point 17586 ID4: PDIV-25250

9. **Presently authorized point of diversion:**

One in the _____ Quarter of the _____ Quarter of the _____ Quarter of Section _____, Township _____ South, Range _____ (E/W), in _____ County, Kansas, _____ feet North _____ feet West of Southeast corner of section.

Authorized Rate _____ Authorized Quantity _____

(DWR use only: Computer ID No. _____ GPS _____ feet North _____ feet West)

This point will not be changed This point will be changed as follows:

Proposed point of diversion: (Complete only if change is requested)

One in the Southeast Quarter of the Northeast Quarter of the Southeast Quarter of Section 26, Township 15 South, Range 17 WEST, in Ellis County, Kansas, 1507 feet North 74 feet West of Southeast corner of section.

Proposed Rate 300 GPM Proposed Quantity 25.65 MGY

This point is: Additional Well Geo Center List other water rights that will use this point 17586 ID1: PDIV-26769

10. **Presently authorized point of diversion:**

One in the _____ Quarter of the _____ Quarter of the _____ Quarter of Section _____, Township _____ South, Range _____ (E/W), in _____ County, Kansas, _____ feet North _____ feet West of Southeast corner of section.

Authorized Rate _____ Authorized Quantity _____

(DWR use only: Computer ID No. _____ GPS _____ feet North _____ feet West)

This point will not be changed This point will be changed as follows:

Proposed point of diversion: (Complete only if change is requested)

One in the Northeast Quarter of the Southwest Quarter of the Southeast Quarter of Section 25, Township 15 South, Range 17 WEST, in Ellis County, Kansas, 941 feet North 1372 feet West of Southeast corner of section.

Proposed Rate 300 GPM Proposed Quantity 25.65 MGY

This point is: Additional Well Geo Center List other water rights that will use this point 17587- ID6: PDIV-25590; & Term Permit No. 20249018

11. Describe the current condition of and future plans for any point(s) of diversion which will no longer be used. The well is no longer functional- Plug / Cap

IF MORE SPACE IS NEEDED, ATTACH ADDITIONAL SHEETS AS NECESSARY

Presently authorized point of diversion:

One in the _____ Quarter of the _____ Quarter of the _____ Quarter
of Section _____, Township _____ South, Range _____ (E/W),
in _____ County, Kansas, _____ feet North _____ feet West of Southeast corner of section.

Authorized Rate _____ Authorized Quantity _____

(DWR use only: Computer ID No. _____ GPS _____ feet North _____ feet West)

This point will not be changed This point will be changed as follows:

Proposed point of diversion: (Complete only if change is requested)

One in the _____ Northwest _____ Quarter of the _____ Southwest _____ Quarter of the _____ Southeast _____ Quarter
of Section _____ 25 _____, Township _____ 15 _____ South, Range _____ 17 _____ WEST,
in Ellis _____ County, Kansas, _____ 1236 _____ feet North _____ 2521 _____ feet West of Southeast corner of section.

Proposed Rate _____ 300 GPM _____ Proposed Quantity _____ 25.65 MGY _____

This point is: Additional Well Geo Center List other water rights that will use this point 17587 ID5: PDIV-37 & Term Permit No. 20249017

WATER RESOURCES
RECEIVED

AUG 30 2024

KS Dept. of Agriculture

12. The presently authorized use of water is for Municipal purposes.

It is proposed that the use be changed to No Change- Municipal purposes.

13. If changing the place of use and/or use made of water, describe how the consumptive use will not be increased.

No proposed change in place of use or use made of water. No anticipated increase in consumptive use.

WATER RESOURCES
RECEIVED

AUG 30 2024

(Please show any calculations here.)

KS Dept. of Agriculture

14. It is requested that the maximum annual quantity of water be reduced to _____ (acre-feet or million gallons).

15. It is requested that the maximum rate of diversion of water be reduced to _____ gallons per minute (_____ c.f.s.).

16. The application must include either a topographic map or detailed plat. A U.S. Geological Survey Topographic Map, scale 1:24,000, is available through the Kansas Geological Survey, 1930 Constant Avenue, University of Kansas, Lawrence, Kansas 66047-3726 (www.usgs.gov). The map should show the location of the presently authorized point(s) of diversion. Distances North and West of the Southeast corner of the section must be shown. The presently authorized place of use should also be shown. Identify the center of the section, the section lines and the section corners and show the appropriate section, township, and range numbers on the map. In addition the following information must also be shown on the map.

a. If a change in the location of the point(s) of diversion is proposed, show:

- 1) The location of the proposed point(s) of diversion. Distances North and West of the Southeast corner of the section must be shown. Please be certain that the information shown on the map agrees with the information shown in Paragraph Nos. 9, 10 and 11 of the application.
- 2) If the source of supply is groundwater, please show the location of existing water wells of any kind, including domestic wells, within 1/2 mile of the proposed well or wells. Identify each well as to its use and furnish name and mailing address of the property owner or owners. If there are no wells within 1/2 mile, please indicate so on the map.
- 3) If the source of supply is surface water, the names and mailing addresses of all landowner(s) 1/2 mile downstream and 1/2 mile upstream from your property lines must be shown.

b. If a change in the place of use is desired, show the proposed place of use by crosshatching on the map. Please be certain that the information shown on the map agrees with the information shown in Paragraph No. 5 of the application.

17. Attach documentation to show the change(s) proposed herein will not impair existing water rights and relates to the same local source of supply as to which the water right relates. This information may include statements, plats, geology reports, well logs, test hole logs, and other information as necessary information to show the above. Additional comments may be made below.

All wells are within one half mile of the original well and are located further from the Smoky Hill River than the original well location. There will be no change in local source of supply, wells are located within the Main Stem Alluvium and the proposed change is in accordance with the guidelines set forth by K.A.R. 5-5-16. No impairment anticipated.

18. If the proposed change(s) does not meet all applicable rules and regulations of the Kansas Water Appropriation Act, please identify the rules and regulations for which you request a waiver. State the reason why a waiver is needed and why the request should be granted. Attach documentation showing that granting the request will not impair existing water rights and will not prejudicially and unreasonably affect the public interest.

No waivers required for this change.

IF MORE SPACE IS NEEDED, ATTACH ADDITIONAL SHEETS AS NECESSARY

AUG 30 2024

File No. 1,861

KS Dept of Agriculture

Any use of water that is not as authorized by the water right or permit to authorize water before the chief engineer approves this application is a violation of the Kansas Water Appropriation Act for which criminal or civil penalties may be assessed. Such violation is a class C misdemeanor, punishable by a fine not to exceed \$500 and/or a term of confinement not to exceed one month in the county jail. K.S.A. 82a-728(b). Civil penalties shall be not less than \$100 nor more than \$1,000 per violation. In the case of a continuing violation, each day such violation continues may be deemed a separate violation. In addition to these penalties the water right may be modified or suspended. K.S.A. 82a-737, as amended.

The application must be signed by all owners of the place of use authorized under the water right and his or her spouse, if married. Please indicate if there is no spouse. If land is being purchased under contract, the seller must sign as landowner until such time as the contract is completed.

In the event that all applicants cannot appear before one notary public, they may as necessary sign separate copies of the application before any notary public conveniently available to them. All copies signed in this manner shall be considered to be valid parts of the application.

If the request is signed on behalf of any Owner by someone with legal authority to do so (for example, an agent, one who has power of attorney, or an executor, executrix, conservator), it will be necessary to attach proper documents showing such authority.


I declare that I am an owner of the currently authorized place of use as identified herein, or that I represent all such owners and am authorized to make this application on their behalf, and declare further that the statements contained herein are true, correct, and complete. By filing this application I authorize the chief engineer to permanently reduce the quantity of water and/or rate of diversion as specified in sections 14 and 15 of this application.

Dated at Russell, Kansas, this 26th day of August, 2024.

Signature lines for Owner and Spouse, with printed names and titles. Includes Jon Quinday, City Manager.

State of Kansas)
County of Russell) SS

I hereby certify that the foregoing application was signed in my presence and sworn to before me this 26th day of August, 2024.



Signature of Ashley Mai, Notary Public.

My Commission Expires 6/10/2025

FEE SCHEDULE

Each application to change the place of use, the point of diversion or the use made of the water under this section shall be accompanied by the application fee set forth in the schedule below:

- (1) Application to change a point of diversion 300 feet or less \$100
(2) Application to change a point of diversion more than 300 feet \$200
(3) Application to change the place of use \$200
(4) Application to change the use made of the water \$300

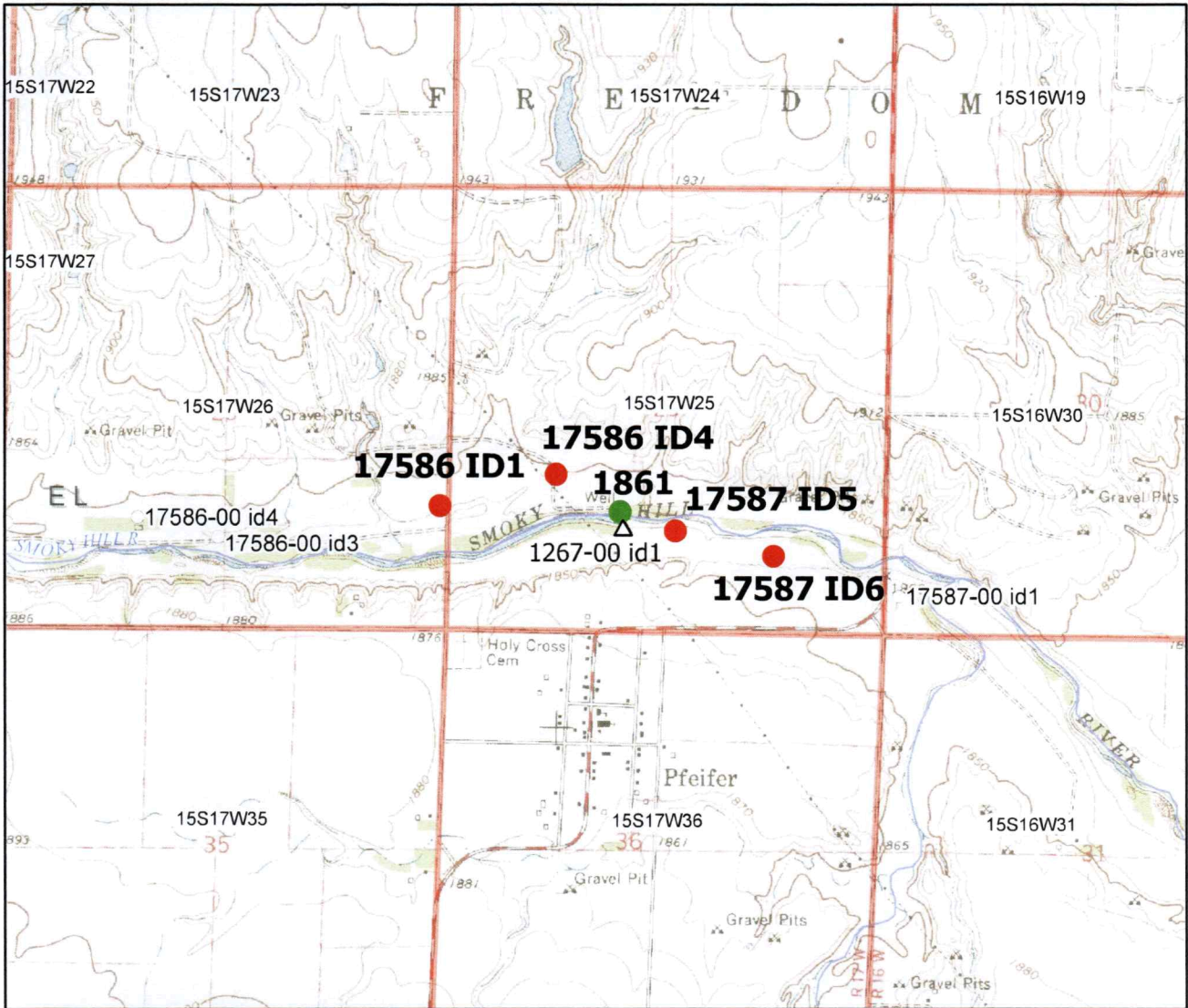
Make check payable to Kansas Department of Agriculture.

Change in Point of Diversion Water Right No. 1,861

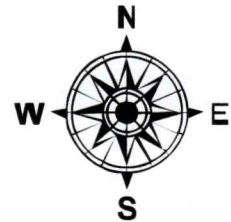

WATER RESOURCES
RECEIVED

AUG 30 2024

KS Dept. of Agriculture



- Currently Authorized Point of Diversion
- Proposed Point of Diversion
- Existing Well
- △ Existing Pump Site



1:24,000

Signature	Date
All wells within 1/2 mile of the proposed points of diversion are shown and owners provided.	

1320 Research Park Drive
Manhattan, KS 66502
785-564-6700
www. agriculture.ks.gov



900 SW Jackson, Room 456
Topeka, KS 66612
785-296-3556

Mike Beam, Secretary

Laura Kelly, Governor

September 13, 2024

CITY OF RUSSELL C/O JON QUINDAY
PO BOX 112
RUSSELL KS 67665

RE: File No(s). **1861**

Dear Sir or Madam:

The Division of Water Resources (Division) has received your application(s) to change the place of use, point of diversion or use made of water for the file number(s) referenced above. Please be aware that the Division may have a large number of pending applications on hand at times and makes every attempt to process them in the order in which they are received. You will be contacted if additional information is required.

Please note, this letter only acknowledges receipt of your application(s) and does not guarantee approval. In accordance with the provisions of the Kansas Water Appropriation(s) Act, the use of water as proposed prior to approval of the application(s) is unlawful.

Additional information about the process may be found on our website at agriculture.ks.gov/divisions-programs/dwr. If you have any other questions, please contact our office at 785-564-6640 or your local Stockton Field Office at 785-425-6787. If you call, please reference the file number so we can help you more efficiently.

Sincerely,

Kristen Baum
New Applications and Changes Supervisor
Water Appropriation Program