

Submit To: CHIEF ENGINEER  
Division of Water Resources  
Kansas Department of Agriculture  
1320 Research Park Drive  
Manhattan, Kansas 66502  
http://agriculture.ks.gov/dwr

**APPLICATION FOR APPROVAL TO  
CHANGE THE PLACE OF USE, THE  
POINT OF DIVERSION OR THE USE  
MADE OF THE WATER UNDER AN  
EXISTING WATER RIGHT**



State of Kansas

**Filing Fee Must Accompany the Application**  
(Please refer to Fee Schedule on signature page of application form.)

Paragraph Nos. 1, 2, 3, 4 & 8 must be completed. Complete all other applicable portions. A topographic map or detailed plat showing the authorized and proposed points(s) of diversion and /or place of use must accompany this application.

1. Application is hereby made for approval of the Chief Engineer to change the

- Place of Use  
 Point of Diversion  
 Use Made of Water

(Check one or more)

WATER RESOURCES  
RECEIVED

MAR 20 2024

1050

KS DEPT OF AGRICULTURE

File No. 37,940

2. Name of applicant: RURAL WATER DISTRICT No. 4, SEDGWICK COUNTY

Address: P.O. BOX 555

City, State and Zip: GODDARD, KANSAS 67052-0555

Phone Number: (316) 794-7320 E-mail address: ruralwaterno4@live.com

What is your relationship to the water right;  owner  tenant  agent  other? If other, please explain. \_\_\_\_\_


Name of water use correspondent: SAME AS ABOVE

Address: \_\_\_\_\_

City, State and Zip: \_\_\_\_\_

Phone Number: ( ) \_\_\_\_\_

E-mail address: \_\_\_\_\_



3. The change(s) proposed herein are desired for the following reasons (please be specific):

THE CITY OF GODDARD HAS REQUESTED THAT SEDGWICK RWD 4  
SUPPLY WATER TO THEM UNDER A WATER SUPPLY CONTRACT.

The change(s) ~~was~~ (will be) completed by WITHIN TWO YEARS (BY 12/31/2025)  
(Date)

3/26/2024  
KAnderson

For Office Use Only:									
F.O. Code	<u>2</u>	GMD	Meets K.A.R. 5-5-1 (YES/NO)	Use	Source	G/S County	By	Date	
		<u>GPU</u>							
		Fee \$	<u>200</u>	TR #	Receipt Date	<u>3/20/24</u>	Check #	<u>7710</u>	

Please send a copy of all correspondence, including application acknowledgment letter, to:

**Douglas S. Helmke, P.G.**  
Kansas Rural Water Assn.  
6847 SE 29th Street  
Tecumseh, Kansas 66542-9571

4. The presently authorized place of use is:  
APPROPRIATION OF WATER

Owner of Land — NAME: SEDGWICK RWD 4  
 ADDRESS: P.O. Box 555, GODDARD, KS 67052-0555

PUSE 3251 Sec. Twp. Range	NE¼				NW¼				SW¼				SE¼				TOTAL ACRES
	NE¼	NW¼	SW¼	SE¼	NE¼	NW¼	SW¼	SE¼	NE¼	NW¼	SW¼	SE¼	NE¼	NW¼	SW¼	SE¼	
12-27-2W	MUNICIPAL USE WITHIN THE BOUNDARIES OF SEDGWICK RWD 4, WITHIN THE CITY OF CHENEY, WITHIN THE CITY OF GARDEN PLAIN AND WITHIN THE IMMEDIATE VICINITY OF ALL THREE.																

List any other water rights that cover this place of use. \_\_\_\_\_

Owner of Land — NAME: \_\_\_\_\_  
 ADDRESS: \_\_\_\_\_

Sec. Twp. Range	NE¼				NW¼				SW¼				SE¼				TOTAL ACRES
	NE¼	NW¼	SW¼	SE¼	NE¼	NW¼	SW¼	SE¼	NE¼	NW¼	SW¼	SE¼	NE¼	NW¼	SW¼	SE¼	
/																	

WATER RESOURCES RECEIVED

List any other water rights that cover this place of use. \_\_\_\_\_

(If there are more than two landowners, attach additional sheets as necessary.)

MAR 20 2024

5. It is proposed that the place of use be changed to:  
APPROPRIATION OF WATER

KS DEPT OF AGRICULTURE

Owner of Land — NAME: SEDGWICK RWD 4  
 ADDRESS: P.O. Box 555, GODDARD KS 67052-0555

PUSE 3251 Sec. Twp. Range	NE¼				NW¼				SW¼				SE¼				TOTAL ACRES
	NE¼	NW¼	SW¼	SE¼	NE¼	NW¼	SW¼	SE¼	NE¼	NW¼	SW¼	SE¼	NE¼	NW¼	SW¼	SE¼	
12-27-2W	MUNICIPAL USE WITHIN THE BOUNDARIES OF SEDGWICK RWD 4 & ITS IMMEDIATE VICINITY, WITHIN THE CITY OF CHENEY & ITS IMMEDIATE VICINITY, WITHIN THE CITY OF GARDEN PLAIN & ITS IMMEDIATE																

List any other water rights that cover this place of use. VICINITY AND WITHIN THE CITY OF

Owner of Land — NAME: GODDARD AND ITS IMMEDIATE VICINITY.  
 ADDRESS: \_\_\_\_\_

Sec. Twp. Range	NE¼				NW¼				SW¼				SE¼				TOTAL ACRES
	NE¼	NW¼	SW¼	SE¼	NE¼	NW¼	SW¼	SE¼	NE¼	NW¼	SW¼	SE¼	NE¼	NW¼	SW¼	SE¼	
/																	

List any other water rights that cover this place of use. \_\_\_\_\_

**IF MORE SPACE IS NEEDED, ATTACH ADDITIONAL SHEETS AS NECESSARY**

6. The presently authorized point(s) of diversion (is) (are) ONE WELL AND METER  
(Provide description and number of points)

7. The proposed point(s) of diversion (is) (are) NO CHANGE  
(Provide description and number of points)

List all presently authorized point(s) of diversion: WELL No. 1

8. **Presently authorized point of diversion:**

One in the NE Quarter of the NW Quarter of the SE Quarter of Section 12, Township 27 South, Range 2 (E/W) in SEDGWICK County, Kansas, 2,540 feet North 1,350 feet West of Southeast corner of section. Authorized Rate 500 GPM Authorized Quantity 80,000 MGY

(DWR use only: Computer ID No. \_\_\_\_\_ GPS \_\_\_\_\_ feet North \_\_\_\_\_ feet West)

This point will not be changed  This point will be changed as follows: WATER RESOURCES RECEIVED

**Proposed point of diversion: (Complete only if change is requested)**

One in the \_\_\_\_\_ Quarter of the \_\_\_\_\_ Quarter of the MAR 20 2024 Quarter of Section \_\_\_\_\_, Township \_\_\_\_\_ South, Range \_\_\_\_\_ (E/W), in \_\_\_\_\_ County, Kansas, \_\_\_\_\_ feet North \_\_\_\_\_ feet West of Southeast corner of section. Proposed Rate \_\_\_\_\_ Proposed Quantity \_\_\_\_\_

This point is:  Additional Well  Geo Center List other water rights that will use this point \_\_\_\_\_

9. **Presently authorized point of diversion:**

One in the \_\_\_\_\_ Quarter of the \_\_\_\_\_ Quarter of the \_\_\_\_\_ Quarter of Section \_\_\_\_\_, Township \_\_\_\_\_ South, Range \_\_\_\_\_ (E/W), in \_\_\_\_\_ County, Kansas, \_\_\_\_\_ feet North \_\_\_\_\_ feet West of Southeast corner of section. Authorized Rate \_\_\_\_\_ Authorized Quantity \_\_\_\_\_

(DWR use only: Computer ID No. \_\_\_\_\_ GPS \_\_\_\_\_ feet North \_\_\_\_\_ feet West)

This point will not be changed  This point will be changed as follows:

**Proposed point of diversion: (Complete only if change is requested)**

One in the \_\_\_\_\_ Quarter of the \_\_\_\_\_ Quarter of the \_\_\_\_\_ Quarter of Section \_\_\_\_\_, Township \_\_\_\_\_ South, Range \_\_\_\_\_ (E/W), in \_\_\_\_\_ County, Kansas, \_\_\_\_\_ feet North \_\_\_\_\_ feet West of Southeast corner of section. Proposed Rate \_\_\_\_\_ Proposed Quantity \_\_\_\_\_

This point is:  Additional Well  Geo Center List other water rights that will use this point \_\_\_\_\_

10. **Presently authorized point of diversion:**

One in the \_\_\_\_\_ Quarter of the \_\_\_\_\_ Quarter of the \_\_\_\_\_ Quarter of Section \_\_\_\_\_, Township \_\_\_\_\_ South, Range \_\_\_\_\_ (E/W), in \_\_\_\_\_ County, Kansas, \_\_\_\_\_ feet North \_\_\_\_\_ feet West of Southeast corner of section. Authorized Rate \_\_\_\_\_ Authorized Quantity \_\_\_\_\_

(DWR use only: Computer ID No. \_\_\_\_\_ GPS \_\_\_\_\_ feet North \_\_\_\_\_ feet West)

This point will not be changed  This point will be changed as follows:

**Proposed point of diversion: (Complete only if change is requested)**

One in the \_\_\_\_\_ Quarter of the \_\_\_\_\_ Quarter of the \_\_\_\_\_ Quarter of Section \_\_\_\_\_, Township \_\_\_\_\_ South, Range \_\_\_\_\_ (E/W), in \_\_\_\_\_ County, Kansas, \_\_\_\_\_ feet North \_\_\_\_\_ feet West of Southeast corner of section. Proposed Rate \_\_\_\_\_ Proposed Quantity \_\_\_\_\_

This point is:  Additional Well  Geo Center List other water rights that will use this point \_\_\_\_\_

11. Describe the current condition of and future plans for any point(s) of diversion which will no longer be used. NA

12. The presently authorized use of water is for MUNICIPAL purposes.  
It is proposed that the use be changed to - NO CHANGE - purposes.

13. If changing the place of use and/or use made of water, describe how the consumptive use will not be increased.

THESE APPROPRIATIONS OF WATER HAVE  
NOT YET REACHED THE END OF THEIR  
PERFECTION PERIODS.

WATER RESOURCES  
RECEIVED

MAR 20 2024

KS DEPT OF AGRICULTURE

(Please show any calculations here.)

14. It is requested that the maximum annual quantity of water be reduced to - NA - (acre-feet or million gallons).

15. It is requested that the maximum rate of diversion of water be reduced to - NA - gallons per minute (\_\_\_\_ c.f.s.).

16. The application must include either a topographic map or detailed plat. A U.S. Geological Survey Topographic Map, scale 1:24,000, is available through the Kansas Geological Survey, 1930 Constant Avenue, University of Kansas, Lawrence, Kansas 66047-3726 ([www.usgs.gov](http://www.usgs.gov)). The map should show the location of the presently authorized point(s) of diversion. Distances North and West of the Southeast corner of the section must be shown. The presently authorized place of use should also be shown. Identify the center of the section, the section lines and the section corners and show the appropriate section, township, and range numbers on the map. In addition the following information must also be shown on the map.

a. If a change in the location of the point(s) of diversion is proposed, show:

- 1) The location of the proposed point(s) of diversion. Distances North and West of the Southeast corner of the section must be shown. Please be certain that the information shown on the map agrees with the information shown in Paragraph Nos. 9, 10 and 11 of the application.
- 2) If the source of supply is groundwater, please show the location of existing water wells of any kind, including domestic wells, within 1/2 mile of the proposed well or wells. Identify each well as to its use and furnish name and mailing address of the property owner or owners. If there are no wells within 1/2 mile, please indicate so on the map.
- 3) If the source of supply is surface water, the names and mailing addresses of all landowner(s) 1/2 mile downstream and 1/2 mile upstream from your property lines must be shown.

b. If a change in the place of use is desired, show the proposed place of use by crosshatching on the map. Please be certain that the information shown on the map agrees with the information shown in Paragraph No. 5 of the application.

17. Attach documentation to show the change(s) proposed herein will not impair existing water rights and relates to the same local source of supply as to which the water right relates. This information may include statements, plats, geology reports, well logs, test hole logs, and other information as necessary information to show the above. Additional comments may be made below.

THERE IS NO CHANGE IN THE POINT OF  
DIVERSION, SO THERE IS NO CHANGE  
IN THE SOURCE OF SUPPLY.

18. If the proposed change(s) does not meet all applicable rules and regulations of the Kansas Water Appropriation Act, please identify the rules and regulations for which you request a waiver. State the reason why a waiver is needed and why the request should be granted. Attach documentation showing that granting the request will not impair existing water rights and will not prejudicially and unreasonably affect the public interest.

- NA -

Any use of water that is not as authorized by the water right or permit to authorize water **before** the chief engineer approves this application is a violation of the Kansas Water Appropriation Act for which criminal or civil penalties may be assessed. Such violation is a class C misdemeanor, punishable by a fine not to exceed \$500 and/or a term of confinement not to exceed one month in the county jail. K.S.A. 82a-728(b). Civil penalties shall be not less than \$100 nor more than \$1,000 per violation. In the case of a continuing violation, each day such violation continues may be deemed a separate violation. In addition to these penalties the water right may be modified or suspended. K.S.A. 82a-737, as amended.

The application must be signed by all owners of the place of use authorized under the water right and his or her spouse, if married. Please indicate if there is no spouse. If land is being purchased under contract, the seller must sign as landowner until such time as the contract is completed.

In the event that all applicants cannot appear before one notary public, they may as necessary sign separate copies of the application before any notary public conveniently available to them. All copies signed in this manner shall be considered to be valid parts of the application.

If the request is signed on behalf of any Owner by someone with legal authority to do so (for example, an agent, one who has power of attorney, or an executor, executrix, conservator), it will be necessary to attach proper documents showing such authority.

I declare that I am an owner of the currently authorized place of use as identified herein, or that I represent all such owners and am authorized to make this application on their behalf, and declare further that the statements contained herein are true, correct, and complete. By filing this application I authorize the chief engineer to permanently reduce the quantity of water and/or rate of diversion as specified in sections 14 and 15 of this application.

Dated at 118 N Main Geddy KS 67052, Kansas, this 29<sup>th</sup> day of Feb, 2024.

Anthony M. Lane  
CHAIR OF BOARD (Owner) OF DIRECTORS

(Spouse)

(Please Print)

(Please Print)

(Owner)

(Spouse)

(Please Print)

(Please Print)

(Owner)


(Spouse)

(Please Print)

(Please Print)

State of Kansas }  
County of Sedgewick } SS

I hereby certify that the foregoing application was signed in my presence and sworn to before me this 29<sup>th</sup> day of Feb, 2024.



[Signature]  
Notary Public

My Commission Expires \_\_\_\_\_

**FEE SCHEDULE**

Each application to change the place of use, the point of diversion or the use made of the water under this section shall be accompanied by the application fee set forth in the schedule below:

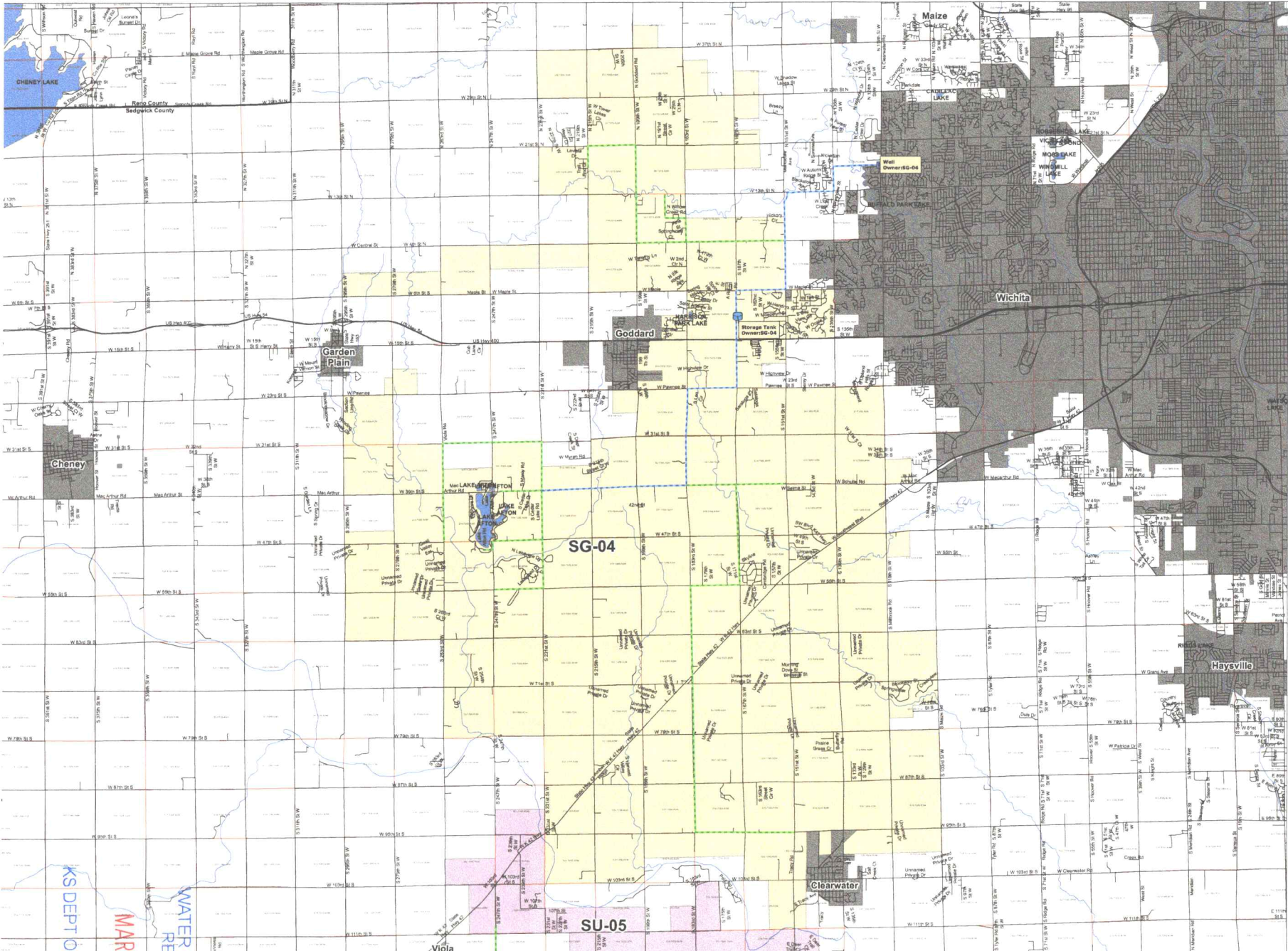
- (1) Application to change a point of diversion 300 feet or less . . . . . \$100
- (2) Application to change a point of diversion more than 300 feet . . . . . \$200
- (3) Application to change the place of use . . . . . \$200
- (4) Application to change the use made of the water . . . . . \$300

Make check payable to **Kansas Department of Agriculture.**

WATER RESOURCES  
RECEIVED

MAR 20 2024

KS DEPT OF AGRICULTURE

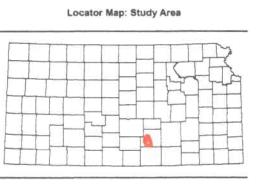


**Legend**

- Interconnect
- Pump
- Storage Tank
- Surface Intake
- Treatment Facility
- Well

**Water Mains**

- Less than 4 inch
- 4 to 6 inch
- greater than 6 inch
- Roads
- Streams
- PLSS
- County Boundary
- City Boundary
- Lakes



Produced by Kansas Rural Water Association with the cooperation of the Kansas Water Office and the Data Access and Support Center October 2015

KS DEPT OF AGRICULTURE  
WATER RESOURCES  
RECEIVED  
MAR 20 2024

File  
No. 37,940

March 18, 2024

WATER RESOURCES  
RECEIVED

MAR 20 2024

Chief Engineer  
Division of Water Resources  
Kansas Dept of Agriculture  
1320 Research Park Dr  
Manhattan KS 66502

KS DEPT OF AGRICULTURE

Re: Application for Approval to Change the Place of Use for Sedgwick County RWD#4

To Whom It May Concern,

Please find enclosed two applications to change the Place of Use for File No. 37,940 and 37,942 for Rural Water District No. 4, Sedgwick County, KS.

The purpose for these applications is to obtain approval to supply the City of Goddard, Kansas water under a water supply contract currently under negotiation. The change is expected to be completed within two years – by 12/31/2025. The approval of the attached applications will not affect the appropriation of water as the sources have not yet reached the end of their perfection periods.

If you have any questions or need follow up information, please contact me or the RWD.

Very truly yours,

The Douglas Firm, LLC



Norman E. Douglas Jr.  
Attorney At Law  
RWD No. 4, Sedgwick County

1320 Research Park Drive  
Manhattan, KS 66502  
785-564-6700  
www. agriculture.ks.gov



900 SW Jackson, Room 456  
Topeka, KS 66612  
785-296-3556

Mike Beam, Secretary

Laura Kelly, Governor

March 22, 2024

RURAL WATER DISTRICT NO 4 SEDGWICK COUNTY  
PO BOX 555  
GODDARD KS 67052-0555

RE: File No(s). **37940**

Dear Sir or Madam:

The Division of Water Resources (Division) has received your application(s) to change the place of use, point of diversion or use made of water for the file number(s) referenced above. Please be aware that the Division may have a large number of pending applications on hand at times and makes every attempt to process them in the order in which they are received. You will be contacted if additional information is required.

Please note, this letter only acknowledges receipt of your application(s) and does not guarantee approval. In accordance with the provisions of the Kansas Water Appropriation(s) Act, the use of water as proposed prior to approval of the application(s) is unlawful.

Additional information about the process may be found on our website at [agriculture.ks.gov/divisions-programs/dwr](http://agriculture.ks.gov/divisions-programs/dwr). If you have any other questions, please contact our office at 785-564-6640 or your local Stafford Field Office at 620-234-5311. If you call, please reference the file number so we can help you more efficiently.

Sincerely,

Kristen Baum  
New Applications and Changes Supervisor  
Water Appropriation Program