

File No. **48,828** 13. County: **RICE** Basin: **55 - LITTLE ARKANSAS RIVER** Stream: **NF LITTLE ARK RIVER TRIB 2 (LITTLE ARK)**
 Structures File No: Aquifer Code: Special Use Area: --- ---

14. Points of Diversion, Rates & Quantities

	PDIV	Qualifier	S	T	R	ID	'N	'W	Comment (AKA Line)	Qty AF		Rate gpm		Storage Qty		Storage Rate	
										Auth	Add	Auth	Add	Auth	Add	Auth/Add	Overlaps
NO CHG	82160	SE SW SE	13	19S	6W	1	254	1652		340	340	1,000	1,000				

15. Limitations Type: Quantity: **AF** Rate: **gpm** combined with file no(s):
 Type: Quantity: Rate: combined with file no(s):

16. Metering Metering Required Anti-Reverse Required Seal Required Compliance Date:

17. Place of Use

PUSE	S	T	R	ID	NE¼				NW¼				SW¼				SE¼				Total	Owner(s)	Chg?	Overlaps		
					NE	NW	SW	SE	NE	NW	SW	SE	NE	NW	SW	SE	NE	NW	SW	SE						
MOD	65157	13	19S	6W	1			38.0	33.0									40.0	40.0	35.0	40.0	226.0	5a		<input type="checkbox"/>	
MOD	65158	13	19S	6W	2	33.0	33.0														66.0	5b		<input type="checkbox"/>		
																									<input type="checkbox"/>	
																										<input type="checkbox"/>
																										<input type="checkbox"/>
																										<input type="checkbox"/>

18. Point of Diversion and Place of Use Overlaps

* + # ^	** ++ ## ^^
------------------------------	----------------------------------

Submit completed application to:
 Kansas Department of Agriculture
 Division of Water Resources
 Field Office for your area.

Call for address:

Topeka -- (785) 296-5733
 Stafford -- (620) 234-5311
 Stockton -- (785) 425-6787
 Garden City -- (620) 276-2901
<http://agriculture.ks.gov/dwr>

DWR FIELD OFFICE APPLICATION FOR APPROVAL TO CHANGE THE PLACE OF USE AND/OR THE POINT OF DIVERSION



STATE OF KANSAS

WATER METER REQUIRED

Filing Fee Must Accompany the Application, K.S.A. 82a-708b(b), as amended.
 Fee Schedule is on the third page of this application form.

Paragraph Nos. 1, 2, 3 & 5 must be completed. Complete all other applicable portions. If change in point of diversion is greater than 100 feet, or if place of use will be changed, include a topographic map or detailed plat showing the authorized and proposed point(s) of diversion and/or place of use.

RECEIVED
 8:30am
 DEC 19 2024

File No. 48828

Stafford Field Office
 Division of Water Resources

1. Application is hereby made for approval of the Chief Engineer to change the (check one or both):
- Place of Use Point of Diversion
- under the water right which is the subject of this application in accordance with the conditions described below.
- The source of supply is: Groundwater Surface water

2. Name and address of Applicant: KEVIN SCHNEIDER
3065 AVE J WINDOM KS, 67491
 Phone Number: (620)245-7764 Email address: schneiderfarms78@gmail.com
- Name and address of Water Use Correspondent: KEVIN SCHNEIDER
3065 AVE J WINDOM KS, 67491
 Phone Number: (620)245-7764 Email address: schneiderfarms78@gmail.com

3. The presently authorized place of use is:
- Owner of Land ---- NAME: #1 KEVIN SCHNEIDER : #2 EDWARD SCHNEIDER Attn: DAVID HIBNER
 ADDRESS: 3065 AVE J WINDOM KS, 67491 : 4033 HWY 296 STAPLETON, GA 30823
- (If there is more than one landowner, attach supplemental sheets as necessary.)

Sec.	Twp.	Range	NE¼				NW¼				SW¼				SE¼				TOTAL ACRES
			NE¼	NW¼	SW¼	SE¼	NE¼	NW¼	SW¼	SE¼	NE¼	NW¼	SW¼	SE¼	NE¼	NW¼	SW¼	SE¼	
13	19S	6W	---	---	33	33	---	---	---	---	---	---	---	---	40	40	40	40	226 (#1)
13	19S	6W	33	33	---	---	---	---	---	---	---	---	---	---	---	---	---	---	66 (#2)
Total																			*292

4. If this application is for a change in place of use, it is proposed that the place of use be changed to:
- Owner of Land ---- NAME: #1 KEVIN SCHNEIDER : #2 EDWARD SCHNEIDER Attn: DAVID HIBNER
 ADDRESS: 3065 AVE J WINDOM KS, 67491 : 4033 HWY 296 STAPLETON, GA 30823
- (If there is more than one landowner, attach supplemental sheets as necessary.)

Sec.	Twp.	Range	NE¼				NW¼				SW¼				SE¼				TOTAL ACRES
			NE¼	NW¼	SW¼	SE¼	NE¼	NW¼	SW¼	SE¼	NE¼	NW¼	SW¼	SE¼	NE¼	NW¼	SW¼	SE¼	
13	19S	6W	---	---	38	33	---	---	---	---	---	---	---	---	40	40	35	40	226 (#1)
13	19S	6W	33	33	---	---	---	---	---	---	---	---	---	---	---	---	---	---	66 (#2)
Total																			*292

For Office Use Only: Code CPU Fee \$ 200⁰⁰ TR # _____ Receipt Date _____ Check # 5991

5. **Presently authorized point of diversion:**
 One in the SE Quarter of the SW Quarter of the SE Quarter of Section 13, Township 19 South, Range 6 W), in Rice County, Kansas, 254 feet North 1652 feet West of Southeast corner of section. Authorized Rate 1,000 GPM Authorized Quantity 340 AF Depth of well N.A. (feet)
(DWR use only: Computer ID No. 82160/1 GPS --- feet North --- feet West)
 This point will not be changed This point will be changed as follows: No change, point better described with GPS as follows:
Proposed point of diversion: (Complete only if change is requested or if existing point is better described by GPS)
 One in the --- Quarter of the --- Quarter of the --- Quarter of Section ---, Township --- South, Range --- (E/W), in --- County, Kansas, --- feet North --- feet West of Southeast corner of section. Proposed Rate --- Proposed Quantity --- Proposed well depth (feet) ---.
 This point is: Additional Well Geo Center List other water rights that will use this point ---.

6. **Presently authorized point of diversion:**
 One in the --- Quarter of the --- Quarter of the --- Quarter of Section ---, Township --- South, Range ---, in --- County, Kansas, --- feet North --- feet West of Southeast corner of section. Authorized Rate --- Authorized Quantity --- Depth of well --- (feet)
(DWR use only: Computer ID No. --- GPS --- feet North --- feet West)
 This point will not be changed This point will be changed as follows: No change, point better described with GPS as follows:
Proposed point of diversion: (Complete only if change is requested or if existing point is better described by GPS)
 One in the --- Quarter of the --- Quarter of the --- Quarter of Section ---, Township --- South, Range ---, in --- County, Kansas, --- feet North --- feet West of Southeast corner of section. Proposed Rate --- Proposed Quantity --- Proposed well depth (feet) ---.
 This point is: Additional Well Geo Center List other water rights that will use this point ---.

7. The changes herein are desired for the following reasons?
 (please be specific) PU change to cover illegal acres discovered during FIR.

8. If a well, is the test hole log attached? Yes No

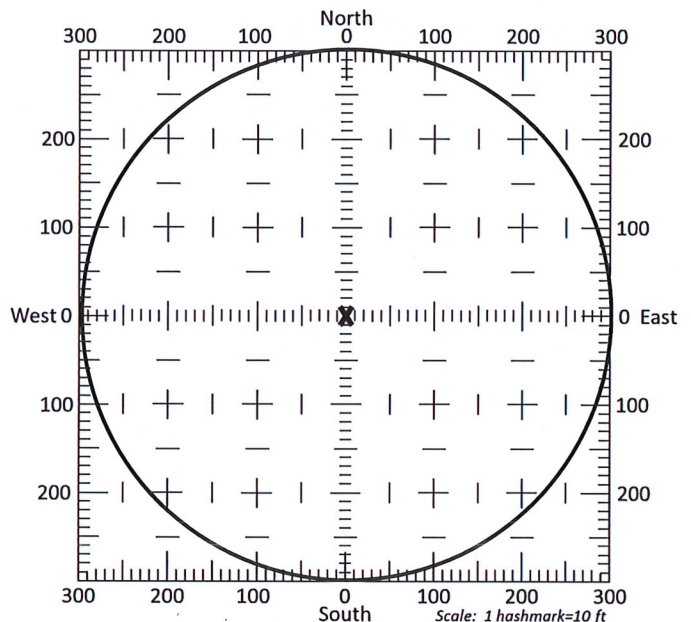
9. The change(s) (was)(will be) completed by?
 Existing _____

10. If the point of diversion is a well:
 (a) What are you going to do with the old well?
 N.A. _____
 (b) When will this be done? ---

11. Groundwater Management District recommendation attached?
 Yes No

12. Assisted by MJM/SFFO

13a. If the proposed point of diversion will be relocated more than 300 feet but within 2,640 feet of the existing point of diversion, attach a topographic map or aerial photograph. For groundwater sources, show all wells (including domestic) within one-half mile of the proposed point of diversion and the names and mailing addresses of the owners. For surface water sources, show the names and addresses of the landowner(s) one-half mile downstream and one-half mile upstream from your property lines



13b. If the proposed point of diversion will be relocated within a 300 foot radius of the existing point of diversion, indicate its location on the diagram shown above in relation to the existing point of diversion. The proposed point of diversion must be located within the circle shown above. (PLEASE NOTE: The "X" in center of diagram above represents the presently authorized point of diversion.)

14. If the proposed groundwater point of diversion is 300 or fewer feet from the existing point of diversion, complete the following:
- (a) Does the undersigned represent all owners of the currently authorized place(s) of use identified in this application?
 Yes No (If no, all owners must sign this application.)
 - (b) Will the ownership interest of any owner of the currently authorized place(s) of use identified in this application be adversely affected if this application is approved as requested?
 Yes No (If yes, all owners must sign this application.)
 - (c) If this application is not approved expeditiously, will there be substantial damage to property, public health or safety?
 Yes No (If no, all owners must sign this application.)

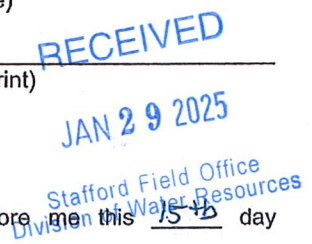

If the application proposes a surface water change in point of diversion, a groundwater change in point of diversion greater than 300 feet, or a change in place of use, the application must be signed by all owners of the currently authorized place of use, or their duly authorized agent (attach notarized statement authorizing representation).

I hereby verify, being first duly sworn upon my oath or affirmation and under penalty of perjury, that I am of lawful age and the owner, the spouse of the owner, or a duly authorized agent of the owner(s) to make this application on their behalf, in regards to the water right(s) to which this application pertains. I further verify that the statements contained in this application are true, correct and complete.

Dated at 1525 Peoples Bank & Trust, Kansas, this 15th day of January, 20 25.

(Owner)	<i>Lynette Schneider</i> (Spouse)
(Please Print)	<u>Lynette Schneider</u> (Please Print)
(Owner)	(Spouse)
(Please Print)	(Please Print)
(Owner)	(Spouse)
(Please Print)	(Please Print)

State of Kansas }
 County of McPherson } SS



I hereby certify that the foregoing application was signed in my presence and sworn to before me this 15th day of January, 20 25.

Jessie Moors

 Notary Public

My Commission Expires 9-18-28.

ONLY COMPLETE APPLICATIONS WILL BE PROCESSED. To be complete, all of the applicable portions of the application form must be completed with accurate information; maps, if necessary, must be included; signatures of all the appropriate owners' must be affixed to the application and notarized; and the appropriate fee must be paid.

FEES SCHEDULE

- Each application to change the place of use or the point of diversion under this section shall be accompanied by the application fee set forth in the schedule below: Make checks payable to: **Kansas Department of Agriculture**
- (1) Application to change a point of diversion 300 feet or less \$100
 - (2) Application to change a point of diversion more than 300 feet \$200
 - (3) Application to change the place of use \$200

14. If the proposed groundwater point of diversion is 300 or fewer feet from the existing point of diversion, complete the following:
- (a) Does the undersigned represent all owners of the currently authorized place(s) of use identified in this application?
 Yes No (If no, all owners must sign this application.)
 - (b) Will the ownership interest of any owner of the currently authorized place(s) of use identified in this application be adversely affected if this application is approved as requested?
 Yes No (If yes, all owners must sign this application.)
 - (c) If this application is not approved expeditiously, will there be substantial damage to property, public health or safety?
 Yes No (If no, all owners must sign this application.)

If the application proposes a surface water change in point of diversion, a groundwater change in point of diversion greater than 300 feet, or a change in place of use, the application must be signed by all owners of the currently authorized place of use, or their duly authorized agent (attach notarized statement authorizing representation).

I hereby verify, being first duly sworn upon my oath or affirmation and under penalty of perjury, that I am of lawful age and the owner, the spouse of the owner, or a duly authorized agent of the owner(s) to make this application on their behalf, in regards to the water right(s) to which this application pertains. I further verify that the statements contained in this application are true, correct and complete.

Dated at McPherson, Kansas, this 16 day of December, 2024.

Kevin Schneider

 (Owner)

 (Spouse)

Kevin Schneider

 (Please Print)

 (Please Print)

 (Owner)

 (Spouse)

 (Please Print)

 (Please Print)

 (Owner)


 (Spouse)

 (Please Print)

 (Please Print)

State of Kansas }
 County of McPherson } SS

I hereby certify that the foregoing application was signed in my presence and sworn to before me this 16th day of December, 2024.



My Commission Expires 11/1/2025.

Tina A. Woolley

 Notary Public
Tina A. Woolley

ONLY COMPLETE APPLICATIONS WILL BE PROCESSED. To be complete, all of the applicable portions of the application form must be completed with accurate information; maps, if necessary, must be included; signatures of all the appropriate owners' must be affixed to the application and notarized; and the appropriate fee must be paid.

FEE SCHEDULE

Each application to change the place of use or the point of diversion under this section shall be accompanied by the application fee set forth in the schedule below: Make checks payable to: **Kansas Department of Agriculture**

- (1) Application to change a point of diversion 300 feet or less \$100
- (2) Application to change a point of diversion more than 300 feet \$200
- (3) Application to change the place of use \$200

RECEIVED

DEC 19 2024

Stafford Field Office
 Division of Water Resources File No. 48828

Stafford Field Office
300 S. Main Street
Stafford, KS 67578-1521



Phone: 620-234-5311
Fax: 620-234-6900
www.agriculture.ks.gov

Mike Beam, Secretary

Laura Kelly, Governor

February 7, 2025

Kevin Schneider
3065 Ave J
Windom, KS 67491

Re: Water Right, File No(s). 48828

Dear Water Right Owner:

Enclosed is an order executed by the Chief Engineer, Division of Water Resources, Kansas Department of Agriculture, approving the application for change under the referenced file number(s).

Your attention is directed to the enclosures and to the terms, conditions and limitations specified in this approval for change. An acceptable water flow meter must be installed on your well before any water is applied as authorized under this change approval. A copy of the approved list of Certified Water Flowmeters as well as <http://agriculture.ks.gov/divisions-programs/dwr/water-appropriation/water-flowmeters>. If you do not have access to the internet, please contact this office and we will send you a paper copy of the referenced information.

Since this order modifies the original document referred to above, it should be recorded with the Register of Deeds as other instruments affecting real estate.

Should you have any questions, please feel free to contact this office. If you wish to refer to a specific file, please reference it when you contact us.

Sincerely,

A handwritten signature in black ink that reads "Jeff Lanterman".

Jeff Lanterman
Water Commissioner

Enclosures

pc: Water Rights Section
Groundwater Management District No.

CERTIFICATE OF SERVICE

On this **7th** day of **February, 2025**, I hereby certify that the attached Change in Place of Use for Water Right, File No. **48828**, dated **February 7, 2025** was mailed via First Class U.S. mail to the following:

Kevin Schneider
3065 Ave J
Windom, KS 67491

A copy of the letter was sent via electronic mail to the following:

GMD

Faith Curtis

Staff