

CHECK SHEET Short Change

(To be completed and attached to each application)

File No. 4,891

Field Office No. 3

GMD No. _____

1. **Plugging agreement obtained for GMD?** Yes No Non Applicable

2. **Is Landowner correct as currently shown in WRIS?** Yes No **Address Change?** NO

If applicable, list Place of Use Overlap File Nos. 33,933

3. **Is Water Use Correspondent correct as currently shown in WRIS?** Yes No **Address Change?** NO

Name of Former WUC _____ Name of New WUC _____

4. a. **Point of diversion computer ID No(s).** 2,7 for point(s) being changed.

b. **Show feet distances from the** SE **corner of the section for the new point(s) of diversion:**

Action	PDIV ID	Geo Ctr?	Sec	Twp	Rng	'N	'W	County	Qualifiers
MOD	28384		14	13S	28W	977	819	GOVE	NW SE SE
MOD	75924		14	13S	28W	3224	2162	GOVE	SW SW NE

c. **If multiple points of diversion exist and rates and quantities are individually assigned, show:**

Old PDIV ID	Authorized Rate	Additional Rate	Authorized Quantity	Additional Quantity
<u>28384</u>	<u>810</u> gpm	<u>810</u> gpm	<u>319</u> af	<u>319</u> af
<u>75924</u>	<u>810</u> gpm	<u>810</u> gpm	<u>319</u> af	<u>319</u> af
_____	_____ gpm/cfs	_____ gpm/cfs	_____ af/mgy	_____ af/mgy

d. **Name of Drainage Basin** HACKBERRY CREEK **Is this correctly shown in WRIS?** Yes No

e. **Formation Name & No.** MAINSTEM ALLUVIUM/113 **Special Use Area** 017 HACKBERRY CREEK PIGUCA

5. **Distances from the previous/original p/d:** _____ ' N / S _____ ' E / W

6. WATER RIGHT ACTION TRAIL COMMENTS

03/13/2017 Change Application Received (date accepted for priority)
03/14/2017 Change Approved
 Notice and Proof by ____/____/____
 _____ Completion Requirement Removed (Change No. C____)

7. METER ACTION TRAIL COMMENTS

_____/_____/____ DWR Meter Required by ____/____/____
 _____/_____/____ Anti-Reverse Meter Required by ____/____/____
 _____/_____/____ Meter Seal Required by ____/____/____

8. Base Acres _____ Year _____ Minimum Reasonable Quantity _____

Date Created 3/14/17 by **BILLINGER**

Date Entered _____ by _____

CHECK SHEET ATTACHMENT

File Number 4,891

9. Changes to the place of use will be:

Action	Owner Person ID	Place Use ID #	Sec.	Twp.	Range	NE¼				NW¼				SW¼				SE¼				TOTAL ACRES	
						NE¼	NW¼	SW¼	SE¼	NE¼	NW¼	SW¼	SE¼	NE¼	NW¼	SW¼	SE¼	NE¼	NW¼	SW¼	SE¼		
MOD	33177	32443	14	13S	28W	Acres Authorized	35.5	18	25	35.5									15.5	35.5	2		167
						New Acres	35.5	18	25	35.5												15.5	35.5
						Acres Authorized																	
						New Acres																	
						Acres Authorized																	
						New Acres																	
						Acres Authorized																	
						New Acres																	

Names and Address:

1. Person ID # <u>33177</u> <u>TWT FARMS LLC</u> <u>C/O KEITH HOCKERSMITH</u> <u>5471 COUNTY ROAD Q</u> <u>GOVE, KS 67736-6043</u>	2. Person ID # _____ _____ _____ _____ _____	3. Person ID # _____ _____ _____ _____ _____
--	--	--

GENERAL INSTRUCTIONS

- | | | |
|--|---|---|
| 1. Give to Applicant:
a. <u>Original</u> application/approval
b. Original receipt (one for <u>each</u> application)
c. Information packet containing:
<ul style="list-style-type: none"> • Notice and Proof form • Water Meter Specifications • Acceptable Meter list • Water level measurement tube specifications • Check Valve specifications • Pink Sheet - K.S.A. 82a-728 letter • Form stating to record in Register of Deeds Office (OPTIONAL AS NEEDED) | 2. Send to headquarters:
a. Good, <u>scannable</u> copy of application and/or approval and this check sheet
b. Original check and copy of receipt
c. Test hole log
d. GMD recommendation, if any
e. Map or aerial photograph, if any
3. Send to KDHE: Letter (KDHE.LT) advising of location of abandoned well. <input type="checkbox"/> | 4. Date stamp received and approved.
5. Complete ownership and WUC change information. |
|--|---|---|

CONDITIONS

ADDITIONAL PHOTOCOPIES



Stockton Field Office
820 S. Walnut
Stockton, Kansas 67669-0192

Jackie McClaskey, Secretary
David W. Barfield, Chief Engineer
Kelly Stewart, Water Commissioner

Phone: (785) 425-6787
Fax: (785) 425-6842
www.agriculture.ks.gov
Sam Brownback, Governor

March 14, 2017

TWT FARMS LLC
KEITH HOCKERSMITH
5471 COUNTY ROAD Q
GOVE KS 67736-6043

Re: Water Rights, File Nos. 4,891 & 33,933

Dear Mr. Hockersmith:

Enclosed are two (2) orders executed by David W. Barfield, Chief Engineer, Division of Water Resources, Kansas Department of Agriculture, approving the applications for change under the above referenced file numbers.

Your attention is directed to the terms, conditions, and limitations specified in these approvals for change.

Since these orders modify the original certificates, they should be recorded with the Register of Deeds as other instruments affecting real estate.

These documents are summary orders by this agency regarding these matters. These orders shall become final if requests for hearings are not filed with the Chief Engineer within 15 days of the date of service of these orders.

If you have any questions, please feel free to contact this office. If you wish to refer to a specific file, please reference it when you contact us.

Sincerely,

A handwritten signature in black ink, appearing to read "Mark Billinger".


Mark Billinger
Assistant Water Commissioner

MB:rh
Enclosures

CERTIFICATE OF SERVICE

On this 14th day of March, 2017, I hereby certify that the attached **SUMMARY ORDERS APPROVING APPLICATIONS FOR CHANGE in PLACE OF USE** for water rights, File Nos. 4,891 & 33,933, dated on the 14th day of March, 2017, were mailed postage prepaid, first class, U.S. mail, to the following:

TWT FARMS LLC
KEITH HOCKERSMITH
5471 COUNTY ROAD Q
GOVE KS 67736-6043


Staff

Submit completed application to:
 Kansas Department of Agriculture
 Division of Water Resources
 Field Office for your area.

Call for address:

Topeka -- (785) 296-5733
 Stafford -- (620) 234-5311
 Stockton -- (785) 425-6787
 Garden City -- (620) 276-2901
<http://agriculture.ks.gov/dwr>

DWR FIELD OFFICE APPLICATION FOR APPROVAL TO CHANGE THE PLACE OF USE AND/OR THE POINT OF DIVERSION



STATE OF KANSAS

APPLICATION COMPLETE

3/14/17
 Reviewer MB

Filing Fee Must Accompany the Application, K.S.A. 82a-708b(b), as amended.
 Fee Schedule is on the third page of this application form.

Paragraph Nos. 1, 2, 3 & 5 must be completed. Complete all other applicable portions. If change in point of diversion is greater than 100 feet, or if place of use will be changed, include a topographic map or detailed plat showing the authorized and proposed point(s) of diversion and/or place of use.

RECEIVED

MAR 13 2017
 3:49 p.m.
 Stockton Field Office
 Division of Water Resources

File No. 4,891

1. Application is hereby made for approval of the Chief Engineer to change the (check one or both):

Place of Use Point of Diversion

under the water right which is the subject of this application in accordance with the conditions described below.

The source of supply is: Groundwater Surface water

2. Name and address of Applicant: TWT Farms LLC, c/o Keith Hockersmith

5471 County Road Q, Gove, KS 67736-6043

Phone Number: (785)938-2284

Email address: knhockersmith@yahoo.com

Name and address of Water Use Correspondent: Same as above

Phone Number: ()

Email address: _____

3. The presently authorized place of use is:

Owner of Land --- NAME: TWT Farms LLC

ADDRESS: c/o Keith Hockersmith, 5471 County Road Q, Gove, KS 67736-6043

(If there is more than one landowner, attach supplemental sheets as necessary.)

Sec.	Twp.	Range	NE¼				NW¼				SW¼				SE¼				TOTAL ACRES				
			NE¼	NW¼	SW¼	SE¼	NE¼	NW¼	SW¼	SE¼	NE¼	NW¼	SW¼	SE¼	NE¼	NW¼	SW¼	SE¼					
14	13	28w	36	16	32	36												35	25	3	15	198	

4. If this application is for a change in place of use, it is proposed that the place of use be changed to:

Owner of Land --- NAME: TWT Farms LLC

ADDRESS: c/o Keith Hockersmith, 5471 County Road Q, Gove, KS 67736-6043

(If there is more than one landowner, attach supplemental sheets as necessary.)

Sec.	Twp.	Range	NE¼				NW¼				SW¼				SE¼				TOTAL ACRES				
			NE¼	NW¼	SW¼	SE¼	NE¼	NW¼	SW¼	SE¼	NE¼	NW¼	SW¼	SE¼	NE¼	NW¼	SW¼	SE¼					
14	13	28w	35.5	18	25	35.5												15.5	35.5	2		167	

For Office Use Only: Code _____ Fee \$ _____ TR # _____ Receipt Date _____ Check # _____

5. **Presently authorized point of diversion:**

One in the NW Quarter of the SE Quarter of the SE Quarter of Section 14, Township 13 South, Range 28 WEST, in Gove County, Kansas, 960 feet North 760 feet West of Southeast corner of section. Authorized Rate 810 gpm Authorized Quantity 381 AF Depth of well _____ (feet)
(DWR use only: Computer ID No. 02 GPS 977 feet North 819 feet West)

This point will not be changed This point will be changed as follows: **Better described by GPS. *Quantity Proposed point of diversion: (Complete only if change is requested) reduc w/ p/u chg- total rate & quantity for file.**

One in the NW Quarter of the SE Quarter of the SE Quarter of Section 14, Township 13 South, Range 28 WEST, in Gove County, Kansas, 977 feet North 819 feet West of Southeast corner of section. Proposed Rate 810 gpm Proposed Quantity 319* Proposed well depth (feet) _____
 This point is: Additional Well Geo Center List other water rights that will use this point _____

6. **Presently authorized point of diversion:**

One in the SW Quarter of the SW Quarter of the NE Quarter of Section 14, Township 13 South, Range 28 WEST, in Gove County, Kansas, 3228 feet North 2159 feet West of Southeast corner of section. Authorized Rate 810 gpm Authorized Quantity 381 AF Depth of well _____ (feet)
(DWR use only: Computer ID No. 07 GPS 3224 feet North p2162 feet West)

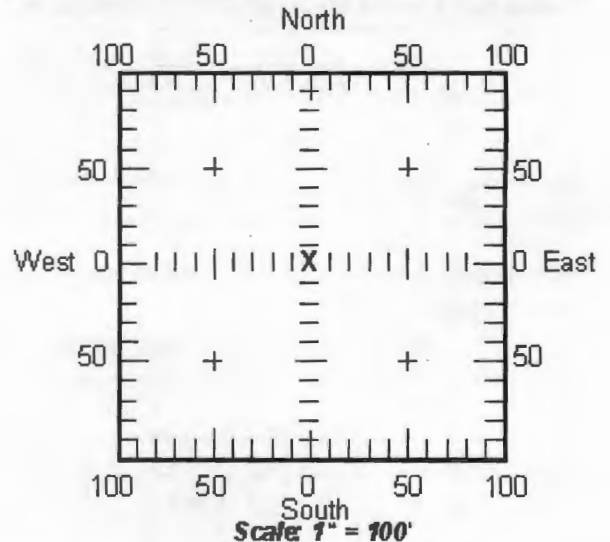
This point will not be changed This point will be changed as follows: **Better described by GPS. *Quantity Proposed point of diversion: (Complete only if change is requested) reduc w/ p/u chg- total rate & quantity for file.**

One in the SW Quarter of the SW Quarter of the NE Quarter of Section 14, Township 13 South, Range 28 WEST, in Gove County, Kansas, 3224 feet North 2162 feet West of Southeast corner of section. Proposed Rate 810 gpm Proposed Quantity 319* Proposed well depth (feet) _____
 This point is: Additional Well Geo Center List other water rights that will use this point _____

7. Why do you need a new point of diversion? n/a

13a. If the proposed point of diversion will be relocated within 100 feet of the existing point of diversion, indicate its location on the diagram below in relation to the existing point of diversion. (PLEASE NOTE: The "X" in center of diagram below represents presently authorized point of diversion.)

8. If a well, is the test hole log attached? Yes No



9. When do you propose to complete the new point of diversion?
n/a

10. If the point of diversion is a well:
 (a) What are you going to do with the old well?
n/a

13b. If the proposed point of diversion will be relocated more than 100 feet but within 1320 feet from the existing point of diversion, attach a topographic map or aerial photograph. For groundwater sources, show all wells (including domestic) within one-half mile of the proposed point of diversion and the names and mailing addresses of the owners. For surface water sources, show the names and addresses of the landowner(s) one-half mile downstream and one-half mile upstream from your property lines.

(b) When will this be done? n/a

11. Groundwater Management District recommendation attached? Yes No

12. Assisted by jk - Stock FO

14. If the proposed groundwater point of diversion is 300 or fewer feet from existing point of diversion, complete the following:

- (a) Does the undersigned represent all owners of the currently authorized place(s) of use identified in this application?
 Yes No (If no, all owners must sign this application.)
- (b) Will the ownership interest of any owner of the currently authorized place(s) of use identified in this application be adversely affected if this application is approved as requested?
 Yes No (If yes, all owners must sign this application.)
- (c) If this application is not approved expeditiously, will there be substantial damage to property, public health or safety?
 Yes No (If no, all owners must sign this application.)

If the application proposes a surface water change in point of diversion, a groundwater change in point of diversion greater than 300 feet, or a change in place of use, the application must be signed by all owners of the currently authorized place of use, or their duly authorized agent (attach notarized statement authorizing representation).

I hereby verify, being first duly sworn upon my oath or affirmation and under penalty of perjury, that I am of lawful age and the owner, the spouse of the owner, or a duly authorized agent of the owner(s) to make this application on their behalf, in regard to the water right(s) to which this application pertains. I further verify that the statements contained in this application are true, correct and complete.

Dated at Gove, Kansas, this 27 day of February, 2017.

Keith A. Ackermann For TWT Farms LLC
(Owner)

(Spouse)

Keith Holdersmith For TWT Farms LLC
(Please Print)

(Please Print)

(Owner)

(Spouse)

(Please Print)

(Please Print)

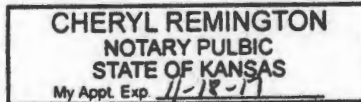
(Owner)

(Spouse)

(Please Print)

(Please Print)

State of Kansas }
County of Gove } SS



I hereby certify that the foregoing application was signed in my presence and sworn to before me this 27 day of Feb, 2017.

Cheryl Remington
Notary Public


My Commission Expires 11-18-17

ONLY COMPLETE APPLICATIONS WILL BE PROCESSED. To be complete, all of the applicable portions of the application form must be completed with accurate information; maps, if necessary, must be included; signatures of all the appropriate owners' must be affixed to the application and notarized; and the appropriate fee must be paid.

FEE SCHEDULE

Each application to change the place of use or the point of diversion under this section shall be accompanied by the application fee set forth in the schedule below: Make checks payable to: **Kansas Department of Agriculture**

- (1) Application to change a point of diversion 300 feet or less \$100
- (2) Application to change a point of diversion more than 300 feet \$200
- (3) Application to change the place of use \$200



RECEIVED

MAR 13 2017

SUMMARY ORDER APPROVING APPLICATION FOR CHANGE AND IMPOSING CONDITIONS

This Summary Order is issued under authority of K.S.A. 82a-708b, as amended, and K.A.R. 5-14-3 and other applicable provisions of the *Kansas Water Appropriation Law, K.S.A. 82a-701 et. seq.*, and rules and regulations promulgated thereunder, K.A.R. 5-1-1 *et. seq.* With the exception of those conditions expressly contained herein, this Summary Order does not change the terms, conditions and limitations of File No. 4,891.

1. A change application was received on 3-13-17 requesting that the place of use and / or point of diversion authorized under the above-referenced file number be changed as described in the application.
2. On and after the effective date of this summary order, the authorized place(s) of use shall be located substantially as shown on the topographic map accompanying the application to change the place of use. Applicable Not Applicable
3. The change in point of diversion shall not impair existing rights and shall be limited to the same source or sources of water as previously authorized. The point of diversion authorized by this summary order shall be located within a n/a foot radius of the authorized point(s) of diversion. Applicable Not Applicable
4. The point(s) of diversion authorized herein shall not actually be located more than n/a feet from the previously authorized point(s) of diversion. Applicable Not Applicable
5. As required by K.A.R. 5-3-5d, if the works for diversion is a well with a diversion rate of 100 gallons per minute or more, a tube or other device suitable for making water level measurements shall be installed, operated and maintained in accordance with K.A.R. 5-6-13. Applicable Not Applicable
6. **The owner of the authorized place(s) of use shall properly install an acceptable water flow meter on or before December 31, 20**____, or before the first use of water, whichever occurs first. The water flow meter shall be installed, operated and maintained in accordance with K.A.R. 5-1-4 through 5-1-12. As required by K.S.A. 82a-732, as amended, and K.A.R. 5-3-5e, the owner shall maintain records and report the reading of the water flow meter and the total quantity of water diverted annually to the Chief Engineer by March 1 following the end of each calendar year.
 Applicable Not Applicable
7. **Installation of the works for diversion of water shall be completed on or before December 31, 20**____, or within any authorized extension of time. By March 1, 20____ the applicant shall notify the Chief Engineer that construction of the works for diversion has been completed, on the form provided by the Chief Engineer, as required by K.A.R. 5-8-4e.
 Applicable Not Applicable
8. **The completed well log shall be submitted with the required notice.** Applicable Not Applicable
9. All diversion works into which any type of chemical or other foreign substance will be injected into the water shall be equipped with an in-line, automatic, quick-closing check valve capable of preventing pollution of the source of the water supply. The check valve(s) shall be installed, operated and maintained in accordance with K.A.R. 5-3-5c. Applicable Not Applicable
10. Additional Conditions are attached. Yes No
11. In accordance with K.S.A. 82a-708a, as amended, and K.A.R. 5-5-14, all of the owners of the authorized place(s) of use of water appropriated under the above-referenced file number are responsible for compliance with its terms, conditions and limitations, as amended and/or supplemented by this Summary Order, and with applicable provisions of the *Kansas Water Appropriation Law* and the *Rules and Regulations* promulgated thereunder. Failure to comply with these provisions may result in civil penalties pursuant to K.S.A. 82a-737, as amended, and/or the suspension or revocation and dismissal of the water or appropriation right or any other enforcement actions authorized by law.

Administrative Appeal and Effective Date of Order

You have the right to a hearing in accordance with K.A.R. 5-14-3 before this Summary Order becomes final action of the Kansas Department of Agriculture. Any request for a hearing must be filed with the **Chief Engineer, Division of Water Resources, Kansas Department of Agriculture, 1320 Research Park Drive, Manhattan, Kansas 66502**, within 15 days after the date shown on the Certificate of Service attached hereto. If a hearing is not requested in accordance with K.A.R. 5-14-3, this Summary Order will become effective on the 15th day after the date shown on the Certificate of Service.

For Use by Register of Deeds

FOR OFFICE USE ONLY
APPLICATION APPROVED AND SUMMARY ORDER ISSUED

By: [Signature]
Duly Authorized Designee of the Chief Engineer

(Print Name): MARK BILLINGER
Division of Water Resources - Kansas Department of Agriculture

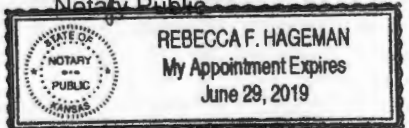
Date of Issuance: 3-14-17

State of Kansas)
County of Rooks) SS

Acknowledged before me on 3-14-17

by Mark Billinger

Signature: [Signature]
Notary Public



My commission expires: 6-29-19 (Notary Seal)

ADDITIONAL CONDITION TO
SUMMARY ORDER APPROVING APPLICATION FOR CHANGE
AND IMPOSING CONDITIONS

The effective date of the change shall be the date this order is executed by the Chief Engineer, after which the authorized location of the points of diversion currently described as:

one (1) well located in the Northwest Quarter of the Southeast Quarter of the Southeast Quarter of Section 14, more particularly described as being near a point 960 feet North and 760 feet West of the Southeast Corner of said section, Township 13 South, Range 28 West, Gove County, Kansas, and

one (1) well located in the Southwest Quarter of the Southwest Quarter of the Northeast Quarter of Section 14, more particularly described as being near a point 3228 feet North and 2159 feet West of the Southeast Corner of said section, Township 13 South, Range 28 West, Gove County, Kansas,

have been found to be more accurately located and will be hereafter described as:

one (1) well located in the Northwest Quarter of the Southeast Quarter of the Southeast Quarter of Section 14, more particularly described as being near a point 977 feet North and 819 feet West of the Southeast Corner of said section, Township 13 South, Range 28 West, Gove County, Kansas, and

one (1) well located in the Southwest Quarter of the Southwest Quarter of the Northeast Quarter of Section 14, more particularly described as being near a point 3224 feet North and 2162 feet West of the Southeast Corner of said section, Township 13 South, Range 28 West, Gove County, Kansas,

RECEIVED

MAR 13 2017

**ADDITIONAL CONDITION TO
SUMMARY ORDER APPROVING APPLICATION FOR CHANGE
AND IMPOSING CONDITIONS**

The effective date of the change shall be the date this order is executed by the Chief Engineer, after which the water right will be modified as follows:

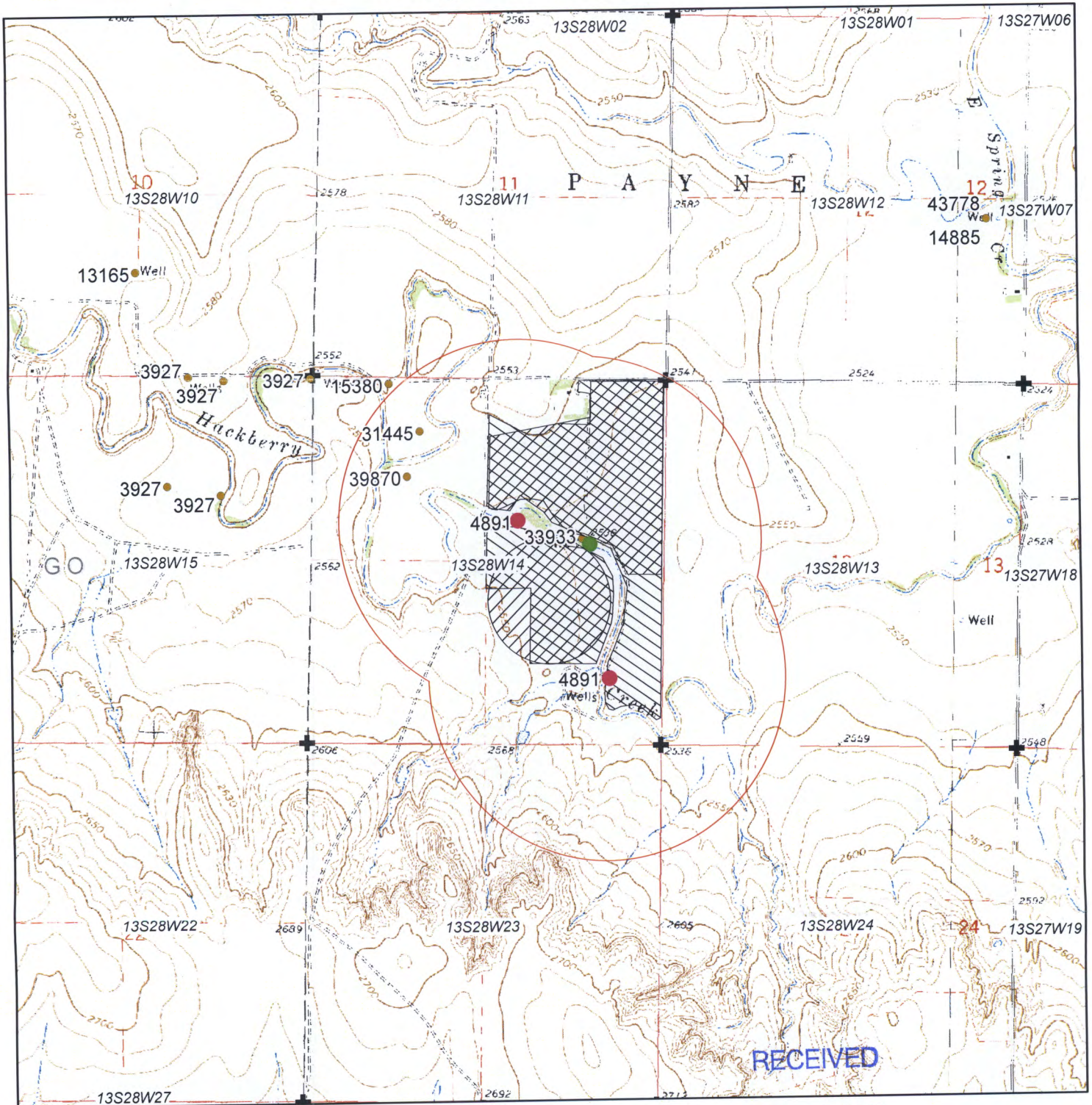
This order effectively reduces the authorized quantity to 319 acre-feet of water per calendar year in accordance with the Application for Approval to Change the Authorized Place of Use received in the Office of the Chief Engineer on _____, 2017.

RECEIVED

MAR 13 2017

Stockton Field Office
Division of Water Resources

Application to Change the Place of Use For Water Right File Nos. 4,891 & 33,933



MAR 13 2017

Stockton Field Office
Division of Water Resources



1:24,000

- Authorized Point of Diversion, File 33,933
- Authorized Points of Diversion, File 4,891
- Presently Authorized Place of Use
- Proposed Place of Use
- + Section Corners
- 1/2 mile radius

All wells, including domestic, within 1/2 mile of the authorized points of diversion have been identified.

Keith A. Orbersmich
Signature

2-27-2017
Date