

Kansas Department of Agriculture / Division of Water Resources
Stockton Field Office

TO: HEADQUARTERS

RE Vested Right; Water Right; Appropriation of Water; Application

File No(s). CD-06 + 9,758

County _____

Enclosed are the following checked items:

A _____ FIR Full Partial Inspection Return to Field Office
 Proposed Certificate to deliver to Certificate Unit

Meter Order: GMD#4
 Lower Smoky
 Other _____

A Compliance Check Inspection on _____

Meter Install New App Chg App Other _____

In Compliance Not in Compliance, why _____

Modify Point of Diversion No Yes, document attached

Indicate all overlapping p/d files _____

An application and judgment sheet with recommendation.

A memorandum dated _____

A request for an extension of time to perfect or complete.

A verified report.

A closure request.

A field investigation report.

Notice of Non-Compliance _____

Violation

Date

An ownership change (name(s) and address(es) below).

A water use report for _____


A letter dated _____

A copy of an Approval to Change the place of use and/or point of diversion,
 Filing Fee attached. *see Gene 1-11-17*

An Advanced copy of a change application and the filing fee, to be processed at the field office.

An original field office change application and the filing fee needing headquarters office review and further processing.

Other: _____


Water Commissioner

3-20-17
Date

CHECK SHEET Short Change

File No. CD006

Field Office No. 3

GMD No. _____

1. **Plugging agreement obtained for GMD?** Yes No Non Applicable
2. **Is Landowner correct as currently shown in WRIS?** Yes No **Address Change?** NO
If applicable, list Place of Use Overlap File Nos. CD006 & 9758
3. **Is Water Use Correspondent correct as currently shown in WRIS?** Yes No **Address Change?** NO
Name of Former WUC _____ Name of New WUC _____
4. a. **Point of diversion computer ID No(s).** 02 **for point(s) being changed.**
- b. **Show feet distances from the** SE **corner of the section for the new point(s) of diversion:**

Action	PDIV ID	Geo Ctr?	Sec	Twp	Rng	'N	'W	County	Qualifiers
DEL	27606	NO	14	8	5w	4080	3080	Cloud	SE NE NW
ENT	40142	NO	14	8	5w	*4029	*2681	Cloud	SE NE NW
ENT	10952	NO	14	8	5w	*2615	*1422	Cloud	NE NW SE

* NOTE: PDIV ID Nos. 40142 & 10952 are existing wells, but we are assigning more accurate feet distances.

- c. **If multiple points of diversion exist and rates and quantities are individually assigned, show:**
- | Old PDIV ID | Authorized Rate | Additional Rate | Authorized Quantity | Additional Quantity |
|-------------|-----------------|-----------------|---------------------|---------------------|
| _____ | _____ gpm/cfs | _____ gpm/cfs | _____ af/mgy | _____ af/mgy |
| _____ | _____ gpm/cfs | _____ gpm/cfs | _____ af/mgy | _____ af/mgy |
| _____ | _____ gpm/cfs | _____ gpm/cfs | _____ af/mgy | _____ af/mgy |
- d. **Name of Drainage Basin** Solomon River **Is this correctly shown in WRIS?** Yes No
- e. **Formation Name & No.** 113 - Main Stem Alluvium **Special Use Area** NA
5. **Distances from the previous p/d:** _____ 51 ' S _____ 399 ' E

6. **WATER RIGHT ACTION TRAIL COMMENTS**

01/09/17 Change Application Received (date accepted for priority)

03/20/17 Change Approved
Notice and Proof by 12/31/17

NA/ / Completion Requirement Removed (Change No. C _____)

7. **METER ACTION TRAIL COMMENTS**

03/20/17 DWR Meter Required by 12/31/17

8. Base Acres _____ Year _____ Minimum Reasonable Quantity _____

Date Created 3/20/17 by KCS/STKFO
Date Entered _____ by _____

CHECK SHEET ATTACHMENT

9. Changes to the place of use will be:

File Number CD006

Action	Owner Person ID	Place Use ID #	Sec. Twp. Range		NE¼				NW¼				SW¼				SE¼				TOTAL ACRES
					NE¼	NW¼	SW¼	SE¼	NE¼	NW¼	SW¼	SE¼	NE¼	NW¼	SW¼	SE¼	NE¼	NW¼	SW¼	SE¼	
				Acres Authorized																	
				New Acres																	
				Acres Authorized																	
				New Acres																	
				Acres Authorized																	
				New Acres																	
				Acres Authorized																	
				New Acres																	

Names and Address:

1. Person ID # _____ _____ _____ _____ _____	2. Person ID # _____ _____ _____ _____ _____	3. Person ID # _____ _____ _____ _____ _____
--	--	--

GENERAL INSTRUCTIONS

- | | | |
|--|--|---|
| 1. Give to Applicant:
a. <u>Original</u> application/approval
b. Original receipt (one for <u>each</u> application)
c. Information packet containing:
<ul style="list-style-type: none"> • Notice and Proof form • Water Meter Specifications • Acceptable Meter list • Water level measurement tube specifications • Check Valve specifications • Pink Sheet - K.S.A. 82a-728 letter • Form stating to record in Register of Deeds Office (OPTIONAL AS NEEDED) | 2. Send to headquarters:
a. Good, <u>microfilmable</u> copy of application and/or approval and this check sheet
b. Original check and copy of receipt
c. Test hole log
d. GMD recommendation, if any
e. Map or aerial photograph, if any
3. Send to KDHE: Letter (KDHE.LT) advising of location of abandoned well. <input checked="" type="checkbox"/> | 4. Date stamp received and approved.
5. Complete ownership and WUC change information. |
|--|--|---|

CONDITIONS

ADDITIONAL PHOTOCOPIES

1. Insert notice and proof date.
2. Type or print applicant's/owner's name on line.
3. Complete notary statement.



Stockton Field Office
820 S. Walnut
Stockton, Kansas 67669-0192

Jackie McClaskey, Secretary
David W. Barfield, Chief Engineer
Kelly Stewart, Water Commissioner

Phone: (785) 425-6787
Fax: (785) 425-6842
www.agriculture.ks.gov
Sam Brownback, Governor

March 20, 2017

CITY OF GLASCO
% CITY CLERK
PO BOX 356
GLASCO KS 67445

Re: Vested Right & Water Right, File Nos. CD-06 & 9,758

Dear Sir or Madam:

Enclosed are two (2) orders executed by David W. Barfield, Chief Engineer, Division of Water Resources, Kansas Department of Agriculture, approving the applications for change under the above referenced file numbers.

Your attention is directed to the terms, conditions, and limitations specified in these approvals for change. Also, the approval of the orders does require the installation of a water flow meter(s) on the point(s) of diversion authorized under the above file numbers by **December 31, 2017**. Please complete and return the enclosed Notice(s) of Completion of Diversion Works when a water flow meter has been installed. A copy of the Chief Engineer's specifications for the water flow meters is found in K.A.R. 5-1-4 through K.A.R. 5-1-12, along with a partial list of those flow meters found to be acceptable for installation in Kansas can be found on our website at the following web address: <http://agriculture.ks.gov/meters>

Please note that all meters must be installed and maintained in accordance with the specifications for water flow meters referenced above.

The abandoned water well must be plugged in accordance with the requirements of Article 30 of the Rules and Regulations as adopted by the Kansas Department of Health and Environment (KDHE). If the well is to be retained by the landowner for other purposes, a copy of the legal transfer of responsibility for maintenance of the well must be forwarded to KDHE Geology Section, 1000 SW Jackson, Suite 420, Topeka, Kansas 66612, telephone number (785) 296-5524. More information is available online at: <http://kdheks.gov/waterwell>


Since these orders modify the original certificates, they should be recorded with the Register of Deeds just as other legal documents affecting real estate. Such records are maintained at the Register of Deeds Office in the county wherein the place of use is located.

These documents are summary orders by this agency regarding this matter. These orders shall become final if a request for a hearing is not filed with the Chief Engineer within 15 days of the date of service of this order.

(over)

If you have any questions, please feel free to contact this office at (785)425-6787. If you wish to refer to a specific file, please reference it when you contact us.

Sincerely,




Kelly C. Stewart
Water Commissioner

KCS:rfh
Enclosures

CERTIFICATE OF SERVICE

On this 20th day of March, 2017, I hereby certify that the attached **SUMMARY ORDERS APPROVING APPLICATIONS FOR CHANGE in POINT OF DIVERSION** for vested right & water right, File Nos. CD-06 & 9,758, dated on the 20th day of March, 2017, were mailed postage prepaid, first class, U.S. mail, to the following:

CITY OF GLASCO
% CITY CLERK
PO BOX 356
GLASCO KS 67445



Staff

Submit completed application to:
 Kansas Department of Agriculture
 Division of Water Resources
 Field Office for your area.
 Call for address:

Topeka -- (785) 296-5733
 Stafford -- (620) 234-5311
 Stockton -- (785) 425-6787
 Garden City -- (620) 276-2901
<http://agriculture.ks.gov/dwr>

DWR FIELD OFFICE APPLICATION FOR APPROVAL TO CHANGE THE PLACE OF USE AND/OR THE POINT OF DIVERSION



STATE OF KANSAS

Filing Fee Must Accompany the Application, K.S.A. 82a-708b(b), as amended.
 Fee Schedule is on the third page of this application form.

Paragraph Nos. 1, 2, 3 & 5 must be completed. Complete all other applicable portions. If change in point of diversion is greater than 100 feet, or if place of use will be changed, include a topographic map or detailed plat showing the authorized and proposed point(s) of diversion and/or place of use.

File No. CD 06

RECEIVED
UNACCEPTABLE
 DATE 16 2016
 3:40 PM
 Stockton Field Office
 Division of Water Resources

1. Application is hereby made for approval of the Chief Engineer to change the (check one or both):

Place of Use Point of Diversion

under the water right which is the subject of this application in accordance with the conditions described below.

The source of supply is: Groundwater Surface water

2. Name and address of Applicant: City of Glasco

%City Clerk PO Box 356 Glasco, KS 67445

Phone Number: ()

Email address: _____

Name and address of Water Use Correspondent: City of Glasco

%City Clerk PO Box 356 Glasco, KS 67445

Phone Number: ()

Email address: _____

RECEIVED
JAN 09 2017
 11:01 AM
 Stockton Field Office
 Division of Water Resources

3. The presently authorized place of use is:

Owner of Land --- NAME: City of Glasco

ADDRESS: %City Clerk PO Box 356 Glasco, KS 67445

(If there is more than one landowner, attach supplemental sheets as necessary.)

Sec.	Twp.	Range	NE¼				NW¼				SW¼				SE¼				TOTAL ACRES
			NE¼	NW¼	SW¼	SE¼	NE¼	NW¼	SW¼	SE¼	NE¼	NW¼	SW¼	SE¼	NE¼	NW¼	SW¼	SE¼	
14	08S	05W																	

4. If this application is for a change in place of use, it is proposed that the place of use be changed to:

Owner of Land --- NAME: NA

ADDRESS: _____

(If there is more than one landowner, attach supplemental sheets as necessary.)

Sec.	Twp.	Range	NE¼				NW¼				SW¼				SE¼				TOTAL ACRES
			NE¼	NW¼	SW¼	SE¼	NE¼	NW¼	SW¼	SE¼	NE¼	NW¼	SW¼	SE¼	NE¼	NW¼	SW¼	SE¼	

For Office Use Only: Code _____ Fee \$ _____ TR # _____ Receipt Date _____ Check # _____

5. **Presently authorized point of diversion:**

One in the SE Quarter of the NE Quarter of the NW Quarter of Section 14, Township 08 South, Range 05 WEST, in CLOUD County, Kansas, 4080 feet North 3080 feet West of Southeast corner of section. Authorized Rate 400 GPM * Authorized Quantity 25 MGY * Depth of well _____ (feet) (DWR use only: Computer ID No. 2 GPS _____ feet North _____ feet West)

This point will not be changed This point will be changed as follows:

Proposed point of diversion: (Complete only if change is requested)

One in the SE Quarter of the NE Quarter of the NW Quarter of Section 14, Township 08 South, Range 05 WEST, in CLOUD County, Kansas, 4029 feet North 2681 feet West of Southeast corner of section. Proposed Rate 400 GPM Proposed Quantity 25 MGY Proposed well depth (feet) _____ This point is: Additional Well Geo Center List other water rights that will use this point _____

**RATE & QUANTITY FOR ENTIRE RIGHT*

6. **Presently authorized point of diversion:**

One in the _____ Quarter of the _____ Quarter of the _____ Quarter of Section _____, Township _____ South, Range _____ WEST, in _____ County, Kansas, _____ feet North _____ feet West of Southeast corner of section. Authorized Rate _____ Authorized Quantity _____ Depth of well _____ (feet) (DWR use only: Computer ID No. 3 GPS _____ feet North _____ feet West)

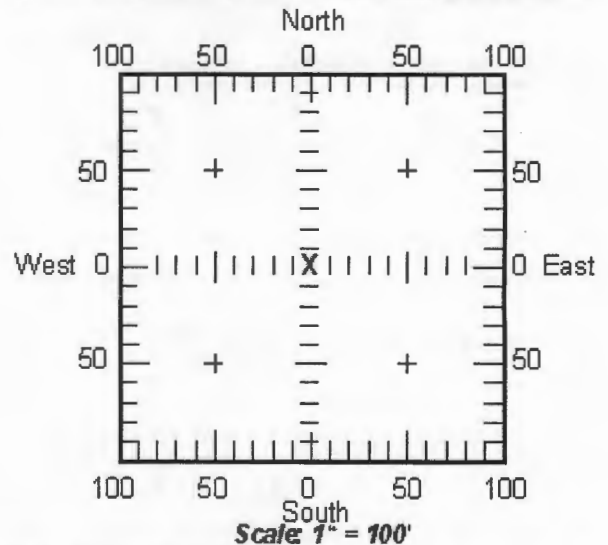
This point will not be changed This point will be changed as follows:

Proposed point of diversion: (Complete only if change is requested)

One in the NE Quarter of the NW Quarter of the SE Quarter of Section 14, Township 08 South, Range 05 WEST, in CLOUD County, Kansas, 2615 feet North 1422 feet West of Southeast corner of section. Proposed Rate 400 GPM * Proposed Quantity 25 MGY * Proposed well depth (feet) _____ This point is: Additional Well Geo Center List other water rights that will use this point _____

7. Why do you need a new point of diversion? TO OVER
LAP WITH 9758

the diagram below in relation to the existing point of diversion. (PLEASE NOTE: The "X" in center of diagram below represents presently authorized point of diversion.)



8. If a well, is the test hole log attached? Yes No

9. When do you propose to complete the new point of diversion?
UPON APPROVAL

10. If the point of diversion is a well:
(a) What are you going to do with the old well?

(b) When will this be done? _____

11. Groundwater Management District recommendation attached?
 Yes No

12. Assisted by M BILLINGER

13b. If the proposed point of diversion will be relocated more than 100 feet but within 1320 feet from the existing point of diversion, attach a topographic map or aerial photograph. For groundwater sources, show all wells (including domestic) within one-half mile of the proposed point of diversion and the names and mailing addresses of the owners. For surface water sources, show the names and addresses of the landowner(s) one-half mile downstream and one-half mile upstream from your property lines.

13a. If the proposed point of diversion will be relocated within 100 feet of the existing point of diversion, indicate its location on

14. If the proposed groundwater point of diversion is 300 or fewer feet from existing point of diversion, complete the following:
- (a) Does the undersigned represent all owners of the currently authorized place(s) of use identified in this application?
 Yes No (If no, all owners must sign this application.)
 - (b) Will the ownership interest of any owner of the currently authorized place(s) of use identified in this application be adversely affected if this application is approved as requested?
 Yes No (If yes, all owners must sign this application.)
 - (c) If this application is not approved expeditiously, will there be substantial damage to property, public health or safety?
 Yes No (If no, all owners must sign this application.)

If the application proposes a surface water change in point of diversion, a groundwater change in point of diversion greater than 300 feet, or a change in place of use, the application must be signed by all owners of the currently authorized place of use, or their duly authorized agent (attach notarized statement authorizing representation).

I hereby verify, being first duly sworn upon my oath or affirmation and under penalty of perjury, that I am of lawful age and the owner, the spouse of the owner, or a duly authorized agent of the owner(s) to make this application on their behalf, in regard to the water right(s) to which this application pertains. I further verify that the statements contained in this application are true, correct and complete.

Dated at Glascow, Kansas, this 6th day of Dec, 2016.

<u>Kent Studt</u>	
(Owner)	(Spouse)
<u>Kent Studt</u>	
(Please Print)	(Please Print)
(Owner)	(Spouse)
(Please Print)	(Please Print)
(Owner)	(Spouse)
(Please Print)	(Please Print)

State of Kansas }
 County of Cloud } SS

I hereby certify that the foregoing application was signed in my presence and sworn to before me this 6th day of Dec, 2016.



Brenda S. Wisbey
 Notary Public


My Commission Expires 2-17-19

ONLY COMPLETE APPLICATIONS WILL BE PROCESSED. To be complete, all of the applicable portions of the application form must be completed with accurate information; maps, if necessary, must be included; signatures of all the appropriate owners' must be affixed to the application and notarized; and the appropriate fee must be paid.

FEE SCHEDULE

Each application to change the place of use or the point of diversion under this section shall be accompanied by the application fee set forth in the schedule below: Make checks payable to: **Kansas Department of Agriculture**

- (1) Application to change a point of diversion 300 feet or less \$100
- (2) Application to change a point of diversion more than 300 feet \$200
- (3) Application to change the place of use \$200



RECEIVED

JAN 09 2017

UNACCEPTABLE FOR PRIORITIES
 RECEIVED
 DEC 10 2016

SUMMARY ORDER APPROVING APPLICATION FOR CHANGE AND IMPOSING CONDITIONS

This Summary Order is issued under authority of K.S.A. 82a-708b, as amended, and K.A.R. 5-14-3 and other applicable provisions of the *Kansas Water Appropriation Law, K.S.A. 82a-701 et. seq.*, and rules and regulations promulgated thereunder, K.A.R. 5-1-1 et. seq. With the exception of those conditions expressly contained herein, this Summary Order does not change the terms, conditions and limitations of File No. CD06.

- 1. A change application was received on 1-9-17 requesting that the place of use and / or point of diversion authorized under the above-referenced file number be changed as described in the application.
- 2. On and after the effective date of this summary order, the authorized place(s) of use shall be located substantially as shown on the topographic map accompanying the application to change the place of use. Applicable Not Applicable
- 3. The change in point of diversion shall not impair existing rights and shall be limited to the same source or sources of water as previously authorized. The point of diversion authorized by this summary order shall be located within a 300 foot radius of the authorized point(s) of diversion. Applicable Not Applicable
- 4. The point(s) of diversion authorized herein shall not actually be located more than NA feet from the previously authorized point(s) of diversion. Applicable Not Applicable
- 5. As required by K.A.R. 5-3-5d, if the works for diversion is a well with a diversion rate of 100 gallons per minute or more, a tube or other device suitable for making water level measurements shall be installed, operated and maintained in accordance with K.A.R. 5-6-13. Applicable Not Applicable
- 6. The owner of the authorized place(s) of use shall properly install an acceptable water flow meter on or before **December 31, 2017**, or before the first use of water, whichever occurs first. The water flow meter shall be installed, operated and maintained in accordance with K.A.R. 5-1-4 through 5-1-12. As required by K.S.A. 82a-732, as amended, and K.A.R. 5-3-5e, the owner shall maintain records and report the reading of the water flow meter and the total quantity of water diverted annually to the Chief Engineer by March 1 following the end of each calendar year. Applicable Not Applicable
- 7. Installation of the works for diversion of water shall be completed on or before **December 31, 2017**, or within any authorized extension of time. By March 1, 2018 the applicant shall notify the Chief Engineer that construction of the works for diversion has been completed, on the form provided by the Chief Engineer, as required by K.A.R. 5-8-4e. Applicable Not Applicable
- 8. The completed well log shall be submitted with the required notice. Applicable Not Applicable
- 9. All diversion works into which any type of chemical or other foreign substance will be injected into the water shall be equipped with an in-line, automatic, quick-closing check valve capable of preventing pollution of the source of the water supply. The check valve(s) shall be installed, operated and maintained in accordance with K.A.R. 5-3-5c. Applicable Not Applicable
- 10. Additional Conditions are attached. Yes No
- 11. In accordance with K.S.A. 82a-708a, as amended, and K.A.R. 5-5-14, all of the owners of the authorized place(s) of use of water appropriated under the above-referenced file number are responsible for compliance with its terms, conditions and limitations, as amended and/or supplemented by this Summary Order, and with applicable provisions of the *Kansas Water Appropriation Law* and the *Rules and Regulations* promulgated thereunder. Failure to comply with these provisions may result in civil penalties pursuant to K.S.A. 82a-737, as amended, and/or the suspension or revocation and dismissal of the water or appropriation right or any other enforcement actions authorized by law.

Administrative Appeal and Effective Date of Order

You have the right to a hearing in accordance with K.A.R. 5-14-3 before this Summary Order becomes final action of the Kansas Department of Agriculture. Any request for a hearing must be filed with the Chief Engineer, Division of Water Resources, Kansas Department of Agriculture, 1320 Research Park Drive, Manhattan, Kansas 66502, within 15 days after the date shown on the Certificate of Service attached hereto. If a hearing is not requested in accordance with K.A.R. 5-14-3, this Summary Order will become effective on the 15th day after the date shown on the Certificate of Service.

For Use by Register of Deeds

FOR OFFICE USE ONLY
APPLICATION APPROVED AND SUMMARY ORDER ISSUED

By: Kelly C. Stewart
Duly Authorized Designee of the Chief Engineer

(Print Name): Kelly C. Stewart
Division of Water Resources - Kansas Department of Agriculture

Date of Issuance: 3-20-17

State of Kansas)
County of ROOKS) SS

Acknowledged before me on 3-20-17
by Kelly Stewart

Signature: Rebecca Hageman



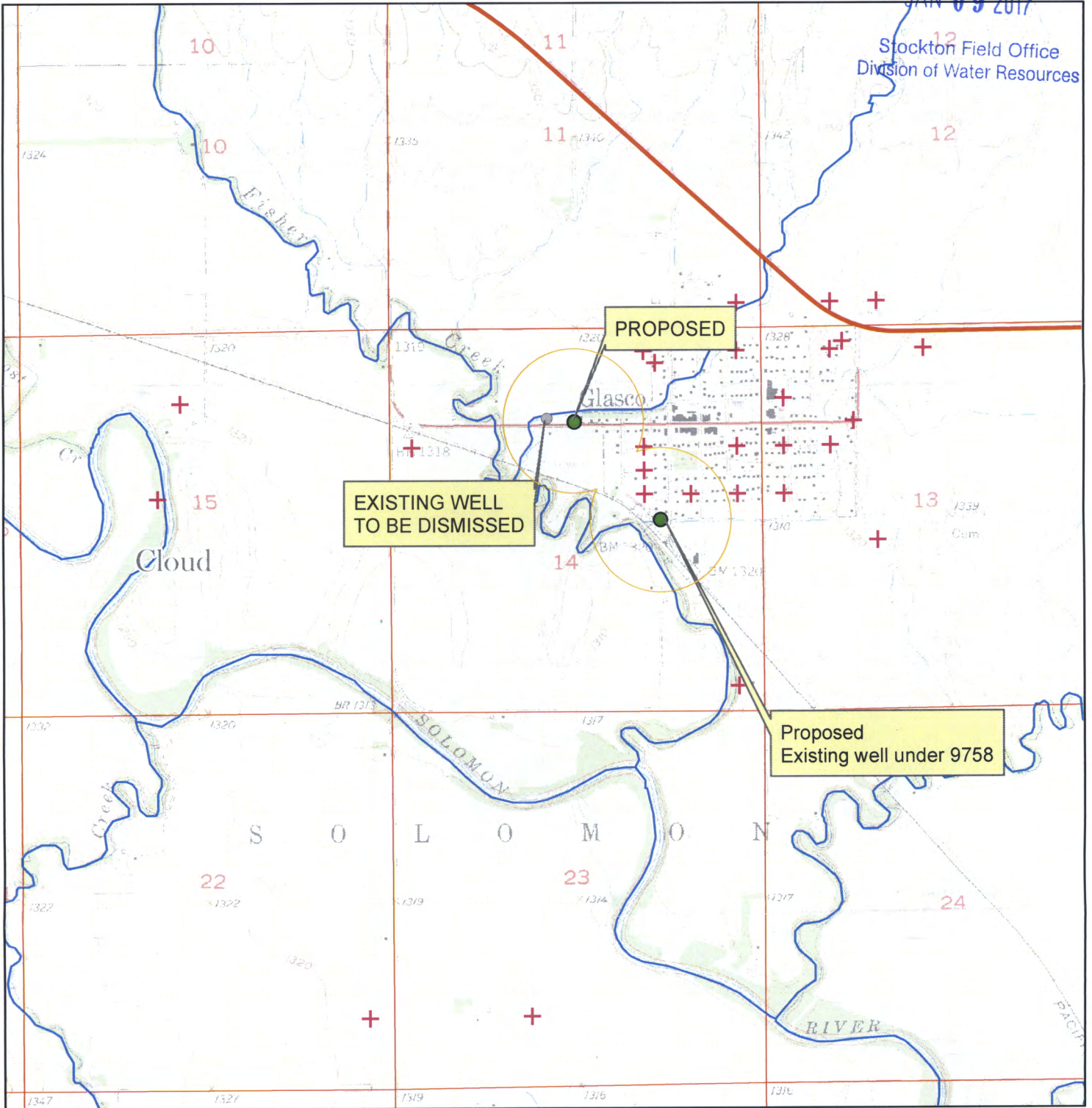
My commission expires: 6-29-19 (Notary Seal)

Application to Change the Point of Diversion
For Water Right File # CD06

RECEIVED

JAN 09 2017

Stockton Field Office
Division of Water Resources



+ WWC-5 Records

▲ Surface Water Point of Diversion

● Groundwater Point of Diversion

1:24,000

○ 1000' Radius

Signature Required

Kent Studdt

By signing this I am stating that to the best of my knowledge that all wells within 1/2 mile of proposed well location are identified on this map.



PROOF OF PUBLICATION

The Glasco Sun – Delphos Republican

Glasco, Kansas

State of Kansas, Cloud County, ss:

CITY OF GLASCO - PUBLIC NOTICE

State of Kansas, Cloud County, ss.

Mark Petesch

Public Notice

(First published in the Glasco Sun/Delphos Republican, Jan. 26, 2017)

The City of Glasco Public Utilities has filed with the Division of Water Resources, Kansas Department of Agriculture, two (2) applications to change the point of diversion pursuant to Vested Right, File No. CD 06 & Appropriation Right, File No. 9,758. The applicant proposes to change the points of diversion from: two(2) wells - one in the Southeast Quarter of the Northeast Quarter of the Northwest Quarter (SE¼ NE¼ NW¼) of Section 14, more particularly described as being near a point 4,080 feet North and 3,080 feet West of the Southeast corner of said section; and one (1) well in the Northeast Quarter of the Northwest Quarter of the Southeast Quarter (NE¼ NW¼ SE¼) of Section 14, more particularly described as being near a point 2,640 feet North and 1,452 feet West of the Southeast corner of said section to: two(2) wells - one (1) well in the Southeast Quarter of the Northeast Quarter of the Northwest Quarter (SE¼ NE¼ NW¼) of Section 14, more particularly described as being near a point 4,029 feet North and

2,681 feet West of the Southeast corner of said section; and one(1) well in the Northeast Quarter of the Northwest Quarter of the Southeast Quarter (NE¼ NW¼ SE¼) of Section 14, more particularly described as being near a point 2,615 feet North and 1,422 feet West, all in Township 8 South, Range 5 West, Cloud County, Kansas.

Any interested party is invited to submit to the Division of Water Resources, Stockton Field Office, located at 820 S Walnut Stockton, KS 67669 on or before March 07, 2017 written comments as to whether Application to Change the Point of Diversion for File No. CD 06 and 9,758 should be approved or not approved. Persons submitting comments should specifically indicate their interest in the application in a clear and concise manner.


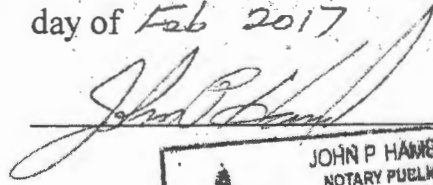
The change applications for File No. CD 06 and 9,758 are on file and available for public inspection on the website of the Division of Water Resources, Kansas Department of Agriculture, <http://agriculture.ks.gov/divisions-programs/dwr/water-appropriation/notices>.

being duly sworn, says that he is an agent of **THE GLASCO SUN – DELPHOS REPUBLICAN**, a newspaper printed and published in Concordia, Cloud County, Kansas; that said newspaper is published daily at least 50 times a year and has been so published for more than 5 years prior to this publication; that it has been entered at the Concordia, Kansas, post office as second class mail matter; that it has a general paid circulation on a weekly basis in Cloud County, Kansas, and is not a trade, religious or fraternal publication; that it is authorized by the law to publish legal notices; that the notice or publication of which the attached is true copy as printed was published 3 consecutive weeks in said newspaper, to wit:

JANUARY 26, FEBRUARY 2, AND FEBRUARY 9, 2017 and that a verified statement of the fee and charges there for is \$180.00.



Subscribed and sworn to before this 9th day of Feb 2017



RECEIVED

MAR 20 2017

Stockton Field Office
Division of Water Resources

Stockton Field Office
820 S. Walnut
Stockton, Kansas 67669-0192

Jackie McClaskey, Secretary
David W. Barfield, Chief Engineer
Kelly Stewart, Water Commissioner



Phone: (785) 425-6787
Fax: (785) 425-6842
www.agriculture.ks.gov
Sam Brownback, Governor

January 13, 2017

CITY OF GLASCO
% CITY CLERK
PO BOX 356
GLASCO, KS 67445

Re: Water Rights, File Nos. CD06 & 9758

Dear Sir or Madam:

Reference is made to the application for approval of the Stockton Field Office to change the point of diversion(s) under the referenced file numbers which was received in this office on Dec 16, 2016.

Please find enclosed a copy of the notification of your application to change the point of diversions under the above referenced file numbers. This notice should be published in a local paper of record once a week for three (3) consecutive weeks at your expense. Copies of the published notification are to be submitted to this office within two (2) weeks of final publication. If the date given in paragraph 2 of the notice does not allow 15 days for public comments following the final publication, this office should be contacted for permission to revise the date to allow adequate time for comments.

If you have any questions please feel free to contact me at 785-425-6787.

Sincerely,

A handwritten signature in black ink that reads "Mark Billinger". The signature is written in a cursive style.

Mark Billinger
Assistant Water Commissioner

MB:rfh
Enclosures

PUBLIC NOTICE

(To be published in newspaper once a week for three (3) consecutive weeks)

The City of Glasco Public Utilities has filed with the Division of Water Resources, Kansas Department of Agriculture, two (2) applications to change the point of diversion pursuant to Vested Right, File No. CD 06 & Appropriation Right, File No. 9,758. The applicant proposes to change the points of diversion **from:** two(2) wells - one in the Southeast Quarter of the Northeast Quarter of the Northwest Quarter (SE $\frac{1}{4}$ NE $\frac{1}{4}$ NW $\frac{1}{4}$) of Section 14, more particularly described as being near a point 4,080 feet North and 3,080 feet West of the Southeast corner of said section; and one (1) well in the Northeast Quarter of the Northwest Quarter of the Southeast Quarter (NE $\frac{1}{4}$ NW $\frac{1}{4}$ SE $\frac{1}{4}$) of Section 14, more particularly described as being near a point 2,640 feet North and 1,452 feet West of the Southeast corner of said section **to:** two(2) wells - one (1) well in the Southeast Quarter of the Northeast Quarter of the Northwest Quarter (SE $\frac{1}{4}$ NE $\frac{1}{4}$ NW $\frac{1}{4}$) of Section 14, more particularly described as being near a point 4,029 feet North and 2,681 feet West of the Southeast corner of said section; and one(1) well in the Northeast Quarter of the Northwest Quarter of the Southeast Quarter (NE $\frac{1}{4}$ NW $\frac{1}{4}$ SE $\frac{1}{4}$) of Section 14, more particularly described as being near a point 2,615 feet North and 1,422 feet West, all in Township 8 South, Range 5 West, Cloud County, Kansas.

Any interested party is invited to submit to the Division of Water Resources, Stockton Field Office, located at 820 S Walnut Stockton, KS 67669 on or before February 20, 2017 written comments as to whether Application to Change the Point of Diversion for File No. CD 06 and 9,758 should be approved or not approved. Persons submitting comments should specifically indicate their interest in the application in a clear and concise manner.

The change applications for File No. CD 06 and 9,758 are on file and available for public inspection on the website of the Division of Water Resources, Kansas Department of Agriculture, <http://agriculture.ks.gov/divisions-programs/dwr/water-appropriation/notices>.


Kansas
Department of Agriculture
Division of Water Resources

Stockton Field Office
820 S. Walnut
Stockton, Kansas 67669-0192
Jackie McClaskey, Secretary
David W. Barfield, Chief Engineer
Kelly Stewart, Water Commissioner

Phone: (785) 425-6787
Fax: (785) 425-6842
www.agriculture.ks.gov
Sam Brownback, Governor

January 13, 2017

Paul Willden
PO Box 1
Glasco, KS 67445

Re: Water Right, File No. CD06 & 9758

Dear Mr. Willden:

This is to advise you that the City of Glasco has filed an application for approval of the Chief Engineer, Division of Water Resources, Kansas Department of Agriculture, to change the place of use under the above referenced application.

You are notified on this proposed change in place of use so that you may furnish this office with any comments or other information you may want to submit. Such comments or other information must be received in this office within 15 days from the date of this letter.

You can find the complete application posted by water right file number as referenced above at www.agriculture.ks.gov/divisions-programs/dwr/water-appropriation/notices Should you have any questions, please feel free to call this office. If you would prefer, an appointment could be arranged for additional assistance. Please refer to the file number when you contact us if you wish to discuss a specific file.

Sincerely,



Mark Billinger
Assistant Water Commissioner

MB:rh



Stockton Field Office
820 S. Walnut
Stockton, Kansas 67669-0192
Jackie McClaskey, Secretary
David W. Barfield, Chief Engineer
Kelly Stewart, Water Commissioner

Phone: (785) 425-6787
Fax: (785) 425-6842
www.agriculture.ks.gov
Sam Brownback, Governor

January 13, 2017

Cheryl Stranahan
PO Box 340700
Lakeway, TX 79734

Re: Water Right, File No. CD06 & 9758

Dear Mrs. Stranahan:

This is to advise you that the City of Glasco has filed an application for approval of the Chief Engineer, Division of Water Resources, Kansas Department of Agriculture, to change the place of use under the above referenced application.

You are notified on this proposed change in place of use so that you may furnish this office with any comments or other information you may want to submit. Such comments or other information must be received in this office within 15 days from the date of this letter.

You can find the complete application posted by water right file number as referenced above at www.agriculture.ks.gov/divisions-programs/dwr/water-appropriation/notices. Should you have any questions, please feel free to call this office. If you would prefer, an appointment could be arranged for additional assistance. Please refer to the file number when you contact us if you wish to discuss a specific file.

Sincerely,

A handwritten signature in black ink, appearing to read "Mark Billinger".

Mark Billinger
Assistant Water Commissioner

MB:rh


Kansas
Department of Agriculture
Division of Water Resources

Stockton Field Office
820 S. Walnut
Stockton, Kansas 67669-0192

Jackie McClaskey, Secretary
David W. Barfield, Chief Engineer
Kelly Stewart, Water Commissioner

Phone: (785) 425-6787
Fax: (785) 425-6842
www.agriculture.ks.gov
Sam Brownback, Governor

January 13, 2017

Adam Stortz
PO Box 613
Glasco, KS 67445

Re: Water Right, File No. CD06 & 9758

Dear Mr. Stortz:

This is to advise you that the City of Glasco has filed an application for approval of the Chief Engineer, Division of Water Resources, Kansas Department of Agriculture, to change the place of use under the above referenced application.

You are notified on this proposed change in place of use so that you may furnish this office with any comments or other information you may want to submit. Such comments or other information must be received in this office within 15 days from the date of this letter.

You can find the complete application posted by water right file number as referenced above at www.agriculture.ks.gov/divisions-programs/dwr/water-appropriation/notices Should you have any questions, please feel free to call this office. If you would prefer, an appointment could be arranged for additional assistance. Please refer to the file number when you contact us if you wish to discuss a specific file.

Sincerely,



Mark Billinger
Assistant Water Commissioner

MB:rh


Kansas
Department of Agriculture
Division of Water Resources

Stockton Field Office
820 S. Walnut
Stockton, Kansas 67669-0192
Jackie McClaskey, Secretary
David W. Barfield, Chief Engineer
Kelly Stewart, Water Commissioner

Phone: (785) 425-6787
Fax: (785) 425-6842
www.agriculture.ks.gov
Sam Brownback, Governor

January 13, 2017

Robert Spear
308 W Main
Glasco, KS 67445

Re: Water Right, File No. CD06 & 9758

Dear Mr. Spear:

This is to advise you that the City of Glasco has filed an application for approval of the Chief Engineer, Division of Water Resources, Kansas Department of Agriculture, to change the place of use under the above referenced application.

You are notified on this proposed change in place of use so that you may furnish this office with any comments or other information you may want to submit. Such comments or other information must be received in this office within 15 days from the date of this letter.

You can find the complete application posted by water right file number as referenced above at www.agriculture.ks.gov/divisions-programs/dwr/water-appropriation/notices Should you have any questions, please feel free to call this office. If you would prefer, an appointment could be arranged for additional assistance. Please refer to the file number when you contact us if you wish to discuss a specific file.

Sincerely,



Mark Billinger
Assistant Water Commissioner

MB:rh


Kansas
Department of Agriculture
Division of Water Resources

Stockton Field Office
820 S. Walnut
Stockton, Kansas 67669-0192
Jackie McClaskey, Secretary
David W. Barfield, Chief Engineer
Kelly Stewart, Water Commissioner

Phone: (785) 425-6787
Fax: (785) 425-6842
www.agriculture.ks.gov
Sam Brownback, Governor

January 13, 2017

Roger Siebert
PO Box 33
Glasco, KS 67445

Re: Water Right, File No. CD06 & 9758

Dear Mr. Siebert:

This is to advise you that the City of Glasco has filed an application for approval of the Chief Engineer, Division of Water Resources, Kansas Department of Agriculture, to change the place of use under the above referenced application.

You are notified on this proposed change in place of use so that you may furnish this office with any comments or other information you may want to submit. Such comments or other information must be received in this office within 15 days from the date of this letter.

You can find the complete application posted by water right file number as referenced above at www.agriculture.ks.gov/divisions-programs/dwr/water-appropriation/notices Should you have any questions, please feel free to call this office. If you would prefer, an appointment could be arranged for additional assistance. Please refer to the file number when you contact us if you wish to discuss a specific file.

Sincerely,



Mark Billinger
Assistant Water Commissioner

MB:rh


Kansas
Department of Agriculture
Division of Water Resources

Stockton Field Office
820 S. Walnut
Stockton, Kansas 67669-0192
Jackie McClaskey, Secretary
David W. Barfield, Chief Engineer
Kelly Stewart, Water Commissioner

Phone: (785) 425-6787
Fax: (785) 425-6842
www.agriculture.ks.gov
Sam Brownback, Governor

January 13, 2017

Max Ernsbarger
300 S Fisher
Glasco, KS 67445

Re: Water Right, File No. CD06 & 9758

Dear Mr. Ernsbarger:

This is to advise you that the City of Glasco has filed an application for approval of the Chief Engineer, Division of Water Resources, Kansas Department of Agriculture, to change the place of use under the above referenced application.

You are notified on this proposed change in place of use so that you may furnish this office with any comments or other information you may want to submit. Such comments or other information must be received in this office within 15 days from the date of this letter.

You can find the complete application posted by water right file number as referenced above at www.agriculture.ks.gov/divisions-programs/dwr/water-appropriation/notices Should you have any questions, please feel free to call this office. If you would prefer, an appointment could be arranged for additional assistance. Please refer to the file number when you contact us if you wish to discuss a specific file.

Sincerely,



Mark Billinger
Assistant Water Commissioner

MB:rh



Stockton Field Office
820 S. Walnut
Stockton, Kansas 67669-0192

Jackie McClaskey, Secretary
David W. Barfield, Chief Engineer
Kelly Stewart, Water Commissioner

Phone: (785) 425-6787
Fax: (785) 425-6842
www.agriculture.ks.gov
Sam Brownback, Governor

January 13, 2017

Braden Berndt
608 E Main
Glasco, KS 67445

Re: Water Right, File No. CD06 & 9758

Dear Mr. Berndt:

This is to advise you that the City of Glasco has filed an application for approval of the Chief Engineer, Division of Water Resources, Kansas Department of Agriculture, to change the place of use under the above referenced application.

You are notified on this proposed change in place of use so that you may furnish this office with any comments or other information you may want to submit. Such comments or other information must be received in this office within 15 days from the date of this letter.

You can find the complete application posted by water right file number as referenced above at www.agriculture.ks.gov/divisions-programs/dwr/water-appropriation/notices Should you have any questions, please feel free to call this office. If you would prefer, an appointment could be arranged for additional assistance. Please refer to the file number when you contact us if you wish to discuss a specific file.

Sincerely,

A handwritten signature in black ink that reads "Mark Billinger". The signature is written in a cursive style.

Mark Billinger
Assistant Water Commissioner

MB:rh


Kansas
Department of Agriculture
Division of Water Resources

Stockton Field Office
820 S. Walnut
Stockton, Kansas 67669-0192

Jackie McClaskey, Secretary
David W. Barfield, Chief Engineer
Kelly Stewart, Water Commissioner

Phone: (785) 425-6787
Fax: (785) 425-6842
www.agriculture.ks.gov
Sam Brownback, Governor

January 13, 2017

Nancy Mihm
2092 Edward ST
Salina, KS 67401

Re: Water Right, File No. CD06 & 9758

Dear Mrs. Mihm:

This is to advise you that the City of Glasco has filed an application for approval of the Chief Engineer, Division of Water Resources, Kansas Department of Agriculture, to change the place of use under the above referenced application.

You are notified on this proposed change in place of use so that you may furnish this office with any comments or other information you may want to submit. Such comments or other information must be received in this office within 15 days from the date of this letter.

You can find the complete application posted by water right file number as referenced above at www.agriculture.ks.gov/divisions-programs/dwr/water-appropriation/notices Should you have any questions, please feel free to call this office. If you would prefer, an appointment could be arranged for additional assistance. Please refer to the file number when you contact us if you wish to discuss a specific file.

Sincerely,



Mark Billinger
Assistant Water Commissioner

MB:rh



Stockton Field Office
820 S. Walnut
Stockton, Kansas 67669-0192
Jackie McClaskey, Secretary
David W. Barfield, Chief Engineer
Kelly Stewart, Water Commissioner

Phone: (785) 425-6787
Fax: (785) 425-6842
www.agriculture.ks.gov
Sam Brownback, Governor

January 13, 2017

Grady Brayton
107 W 1st
Glasco, KS 67445

Re: Water Right, File No. CD06 & 9758

Dear Mr. Brayton:

This is to advise you that the City of Glasco has filed an application for approval of the Chief Engineer, Division of Water Resources, Kansas Department of Agriculture, to change the place of use under the above referenced application.

You are notified on this proposed change in place of use so that you may furnish this office with any comments or other information you may want to submit. Such comments or other information must be received in this office within 15 days from the date of this letter.

You can find the complete application posted by water right file number as referenced above at www.agriculture.ks.gov/divisions-programs/dwr/water-appropriation/notices. Should you have any questions, please feel free to call this office. If you would prefer, an appointment could be arranged for additional assistance. Please refer to the file number when you contact us if you wish to discuss a specific file.

Sincerely,

A handwritten signature in black ink that reads "Mark Billinger". The signature is written in a cursive style.

Mark Billinger
Assistant Water Commissioner

MB:rh



Stockton Field Office
820 S. Walnut
Stockton, Kansas 67669-0192

Jackie McClaskey, Secretary
David W. Barfield, Chief Engineer
Kelly Stewart, Water Commissioner

Phone: (785) 425-6787
Fax: (785) 425-6842
www.agriculture.ks.gov
Sam Brownback, Governor

January 13, 2017

Jeremy Christensen
PO Box 928
Pinedale, WY 82941

Re: Water Right, File No. CD06 & 9758

Dear Mr. Christensen:

This is to advise you that the City of Glasco has filed an application for approval of the Chief Engineer, Division of Water Resources, Kansas Department of Agriculture, to change the place of use under the above referenced application.

You are notified on this proposed change in place of use so that you may furnish this office with any comments or other information you may want to submit. Such comments or other information must be received in this office within 15 days from the date of this letter.

You can find the complete application posted by water right file number as referenced above at www.agriculture.ks.gov/divisions-programs/dwr/water-appropriation/notices Should you have any questions, please feel free to call this office. If you would prefer, an appointment could be arranged for additional assistance. Please refer to the file number when you contact us if you wish to discuss a specific file.

Sincerely,

A handwritten signature in black ink that reads "Mark Billinger". The signature is written in a cursive style with a large, stylized "M" and "B".

Mark Billinger
Assistant Water Commissioner

MB:rh


Kansas
Department of Agriculture
Division of Water Resources

Stockton Field Office
820 S. Walnut
Stockton, Kansas 67669-0192

Jackie McClaskey, Secretary
David W. Barfield, Chief Engineer
Kelly Stewart, Water Commissioner

Phone: (785) 425-6787
Fax: (785) 425-6842
www.agriculture.ks.gov
Sam Brownback, Governor

January 13, 2017

Charles Ernsbarger
425 E 11th
Concordia, KS 66901

Re: Water Right, File No. CD06 & 9758

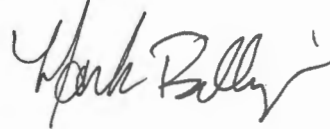
Dear Mr. Ernsbarger:

This is to advise you that the City of Glasco has filed an application for approval of the Chief Engineer, Division of Water Resources, Kansas Department of Agriculture, to change the place of use under the above referenced application.

You are notified on this proposed change in place of use so that you may furnish this office with any comments or other information you may want to submit. Such comments or other information must be received in this office within 15 days from the date of this letter.

You can find the complete application posted by water right file number as referenced above at www.agriculture.ks.gov/divisions-programs/dwr/water-appropriation/notices Should you have any questions, please feel free to call this office. If you would prefer, an appointment could be arranged for additional assistance. Please refer to the file number when you contact us if you wish to discuss a specific file.

Sincerely,



Mark Billinger
Assistant Water Commissioner

MB:rh



Stockton Field Office
820 S. Walnut
Stockton, Kansas 67669-0192
Jackie McClaskey, Secretary
David W. Barfield, Chief Engineer
Kelly Stewart, Water Commissioner

Phone: (785) 425-6787
Fax: (785) 425-6842
www.agriculture.ks.gov
Sam Brownback, Governor

January 13, 2017

Jeremy Christensen
PO Box 928
Pinedale, WY 82941

Re: Water Right, File No. CD06 & 9758

Dear Mr. Christensen:

This is to advise you that the City of Glasco has filed an application for approval of the Chief Engineer, Division of Water Resources, Kansas Department of Agriculture, to change the place of use under the above referenced application.

You are notified on this proposed change in place of use so that you may furnish this office with any comments or other information you may want to submit. Such comments or other information must be received in this office within 15 days from the date of this letter.

You can find the complete application posted by water right file number as referenced above at www.agriculture.ks.gov/divisions-programs/dwr/water-appropriation/notices. Should you have any questions, please feel free to call this office. If you would prefer, an appointment could be arranged for additional assistance. Please refer to the file number when you contact us if you wish to discuss a specific file.

Sincerely,

A handwritten signature in black ink that reads "Mark Billinger". The signature is written in a cursive style.

Mark Billinger
Assistant Water Commissioner

MB:rh


Kansas
Department of Agriculture
Division of Water Resources

Stockton Field Office
820 S. Walnut
Stockton, Kansas 67669-0192
Jackie McClaskey, Secretary
David W. Barfield, Chief Engineer
Kelly Stewart, Water Commissioner

Phone: (785) 425-6787
Fax: (785) 425-6842
www.agriculture.ks.gov
Sam Brownback, Governor

January 13, 2017

Ken Robinson
106 E 2nd
Glasco, KS 67445

Re: Water Right, File No. CD06 & 9758


Dear Mr. Robinson:

This is to advise you that the City of Glasco has filed an application for approval of the Chief Engineer, Division of Water Resources, Kansas Department of Agriculture, to change the place of use under the above referenced application.

You are notified on this proposed change in place of use so that you may furnish this office with any comments or other information you may want to submit. Such comments or other information must be received in this office within 15 days from the date of this letter.

You can find the complete application posted by water right file number as referenced above at www.agriculture.ks.gov/divisions-programs/dwr/water-appropriation/notices Should you have any questions, please feel free to call this office. If you would prefer, an appointment could be arranged for additional assistance. Please refer to the file number when you contact us if you wish to discuss a specific file.

Sincerely,



Mark Billinger
Assistant Water Commissioner

MB:rh

- 1 Robert Spear
308 W. Main
Glasco, Ks 67445
- 2 Grady Brayton
107 W 1st
Glasco, Ks 67445
- 3 Nancy Mihm
2092 Edward St.
Salina, Ks 67401
- 4 ~~Ben Berroth~~
~~511 Liberty St.~~
~~Clay Center, Ks 67432~~
- 5 Ken Robinson
106 E. 2nd
Glasco, Ks 67445
- 6 Charles Ernsbarger
425 E 11th
Concordia, Ks 66901
- 7 Max Ernsbarger
300 S. Fisher
Glasco, Ks 67445
- 8 Cheryl Stranahan
P O Box 340700
Lakeway, TX 79734
- 9 Paul Willden
P O Box 1
Glasco, Ks 67445
- 10 David Rice
P O Box 592
Glasco, Ks 67445
- 11 Jeremy Christensen
P O Box 928
Pinedale, WY 82941
- 12 Roger Siebert
P O Box 33
Glasco, Ks 67445

Adam Stortz
P O Box 613
Glasco KS 67445

RECEIVED

JAN 09 2017

Stockton Field Office
Division of Water Resources

13

Braden Berndt
608 E Main
Glasco, Ks 67445

RECEIVED

JAN 09 2017

Stockton Field Office
Division of Water Resources

Kansas Department of Agriculture / Division of Water Resources
Stockton Field Office

TO: HEADQUARTERS

RE Vested Right; Water Right; Appropriation of Water; Application

File No(s). CD-06 + 9758 County CD

Enclosed are the following checked items:

A FIR Full Partial Inspection Return to Field Office

Proposed Certificate to deliver to Certificate Unit

Meter Order: GMD#4
 Lower Smoky
 Other

A Compliance Check Inspection on
 Meter Install New App Chg App Other
 In Compliance Not in Compliance, why

Modify Point of Diversion No Yes, document attached

Indicate all overlapping p/d files

An application and judgment sheet with recommendation.

A memorandum dated

A request for an extension of time to perfect or complete.

A verified report.

A closure request.

A field investigation report.

Notice of Non-Compliance

Violation

Date

An ownership change (name(s) and address(es) below).

A water use report for

A letter dated

A copy of an Approval to Change the place of use and/or point of diversion,

Filing Fee attached.

An Advanced copy of a change application and the filing fee, to be processed at the field office. #8590

\$ 400.00

An original field office change application and the filing fee needing headquarters office review and further processing.

Other:

Kelly J. Stewart
 Water Commissioner

1-11-17
 Date