

Kansas Department of Agriculture / Division of Water Resources  
Stockton Field Office

TO: HEADQUARTERS

RE  Vested Right;  Water Right;  Appropriation of Water;  Application

File No(s). 39,009 & 49,667

County RP

Enclosed are the following checked items:

A \_\_\_\_\_ FIR  Full  Partial Inspection  Return to Field Office  
 Proposed Certificate to deliver to Certificate Unit

Meter Order:  GMD#4  
 Lower Smoky  
 Other \_\_\_\_\_

A Compliance Check Inspection on \_\_\_\_\_

Meter Install  New App  Chg App  Other \_\_\_\_\_

In Compliance  Not in Compliance, why \_\_\_\_\_

Modify Point of Diversion  No  Yes, document attached

Indicate all overlapping p/d files \_\_\_\_\_

An application and judgment sheet with recommendation.

A memorandum dated \_\_\_\_\_

A request for an extension of time to perfect or complete.

A verified report.

A closure request.

A field investigation report.

Notice of Non-Compliance \_\_\_\_\_

Violation

Date

An ownership change (name(s) and address(es) below).

A water use report for \_\_\_\_\_


A letter dated \_\_\_\_\_

A copy of an Approval to Change the  place of use and/or  point of diversion,  
 Filing Fee attached.

An Advanced copy of a change application and the filing fee, to be processed at the field office. #S 11611, \$200.00  
11610, \$200.00

An original field office change application and the filing fee needing headquarters office review and further processing.

Other: \_\_\_\_\_

  
Assistant Water Commissioner

6-4-18  
Date

Submit completed application to:  
 Kansas Department of Agriculture  
 Division of Water Resources  
 Field Office for your area.

Call for address:

Topeka -- (785) 296-5733  
 Stafford -- (620) 234-5311  
 Stockton -- (785) 425-6787  
 Garden City -- (620) 276-2901  
<http://agriculture.ks.gov/dwr>

## DWR FIELD OFFICE APPLICATION FOR APPROVAL TO CHANGE THE PLACE OF USE AND/OR THE POINT OF DIVERSION



STATE OF KANSAS

**Filing Fee Must Accompany the Application, K.S.A. 82a-708b(b), as amended.**

Fee Schedule is on the third page of this application form.

**Paragraph Nos. 1, 2, 3 & 5 must be completed. Complete all other applicable portions.** If change in point of diversion is greater than 100 feet, or if place of use will be changed, include a topographic map or detailed plat showing the authorized and proposed point(s) of diversion and/or place of use.

File No. 49,667

**RECEIVED**  
 9:46 AM  
 MAY 29 2018

1. Application is hereby made for approval of the Chief Engineer to change the (check one or both):

Place of Use                       Point of Diversion

under the water right which is the subject of this application in accordance with the conditions described below.

The source of supply is:                       Groundwater                       Surface water

Stockton Field Office  
 Division of Water Resources

2. Name and address of Applicant: Jeffrey A & Tracy K Strnad

PO Box 239 Scandia, KS 66966

Phone Number: (785)335-2221

Email address: \_\_\_\_\_

Name and address of Water Use Correspondent: Same as above

Phone Number: (\_\_\_\_\_) \_\_\_\_\_

Email address: \_\_\_\_\_

3. The presently authorized place of use is:

Owner of Land ---- NAME: (A) Premium Feeders c/o Jeffrey A Strnad

(B) Jeffrey A & Tracy K Strnad

ADDRESS: PO Box 230 Scandia, KS 66966

PO Box 230 Scandia, KS 66966

(If there is more than one landowner, attach supplemental sheets as necessary.)

Sec.	Twp.	Range	NE¼				NW¼				SW¼				SE¼				TOTAL ACRES				
			NE¼	NW¼	SW¼	SE¼	NE¼	NW¼	SW¼	SE¼	NE¼	NW¼	SW¼	SE¼	NE¼	NW¼	SW¼	SE¼					
(A) 18	03	04W																	20.3			34.7	55
(B) 19	03	04W	28	3	6	40													36	1		24	138
(B) 20	03	04W									Lot 9 16	Lot 10 33	Lot 10 33	Lot 9 4									86

4. If this application is for a change in place of use, it is proposed that the place of use be changed to:

Owner of Land ---- NAME: No change in place of use

ADDRESS: \_\_\_\_\_

(If there is more than one landowner, attach supplemental sheets as necessary.)

Sec.	Twp.	Range	NE¼				NW¼				SW¼				SE¼				TOTAL ACRES				
			NE¼	NW¼	SW¼	SE¼	NE¼	NW¼	SW¼	SE¼	NE¼	NW¼	SW¼	SE¼	NE¼	NW¼	SW¼	SE¼					

<b>For Office Use Only: Code</b> _____ <b>Fee \$</b> _____ <b>TR #</b> _____ <b>Receipt Date</b> _____ <b>Check #</b> _____
---

5. **Presently authorized point of diversion:**  
 One in the Lot 9 (SE NE SW) Quarter of the \_\_\_\_\_ Quarter of the \_\_\_\_\_ Quarter of the \_\_\_\_\_ Quarter of Section 20, Township 03 South, Range 04 W, in Republic County, Kansas, 1540 feet North 3150 feet West of Southeast corner of section. Authorized Rate 2000 gpm Authorized Quantity 334.8 AF Depth of well N/A (feet)  
**(DWR use only: Computer ID No. 10 GPS \_\_\_\_\_ feet North \_\_\_\_\_ feet West)**  
 This point will not be changed  This point will be changed as follows:  No change, point better described with GPS as follows:  
**Proposed point of diversion: (Complete only if change is requested or if existing point is better described by GPS)**  
 One in the Lot 9 (SW NE SW) Quarter of the \_\_\_\_\_ Quarter of the \_\_\_\_\_ Quarter of the \_\_\_\_\_ Quarter of Section 20, Township 03 South, Range 04 W, in Republic County, Kansas, 1470 feet North 3550 feet West of Southeast corner of section. Proposed Rate 2000 gpm Proposed Quantity 334.8 AF Proposed well depth (feet) N/A.  
 This point is:  Additional Well  Geo Center List other water rights that will use this point none

6. **Presently authorized point of diversion:**  
 One in the \_\_\_\_\_ Quarter of the \_\_\_\_\_ Quarter of the \_\_\_\_\_ Quarter of Section \_\_\_\_\_, Township \_\_\_\_\_ South, Range \_\_\_\_\_ (E/W), in \_\_\_\_\_ County, Kansas, \_\_\_\_\_ feet North \_\_\_\_\_ feet West of Southeast corner of section. Authorized Rate \_\_\_\_\_ Authorized Quantity \_\_\_\_\_ Depth of well \_\_\_\_\_ (feet)  
**(DWR use only: Computer ID No. \_\_\_\_\_ GPS \_\_\_\_\_ feet North \_\_\_\_\_ feet West)**  
 This point will not be changed  This point will be changed as follows:  No change, point better described with GPS as follows:  
**Proposed point of diversion: (Complete only if change is requested or if existing point is better described by GPS)**  
 One in the \_\_\_\_\_ Quarter of the \_\_\_\_\_ Quarter of the \_\_\_\_\_ Quarter of Section \_\_\_\_\_, Township \_\_\_\_\_ South, Range \_\_\_\_\_ (E/W), in \_\_\_\_\_ County, Kansas, \_\_\_\_\_ feet North \_\_\_\_\_ feet West of Southeast corner of section. Proposed Rate \_\_\_\_\_ Proposed Quantity \_\_\_\_\_ Proposed well depth (feet) \_\_\_\_\_.  
 This point is:  Additional Well  Geo Center List other water rights that will use this point \_\_\_\_\_

7. The changes herein are desired for the following reasons?  
 (please be specific) Actual P/D is over 300' from authorized location.

8. If a well, is the test hole log attached?  Yes  No

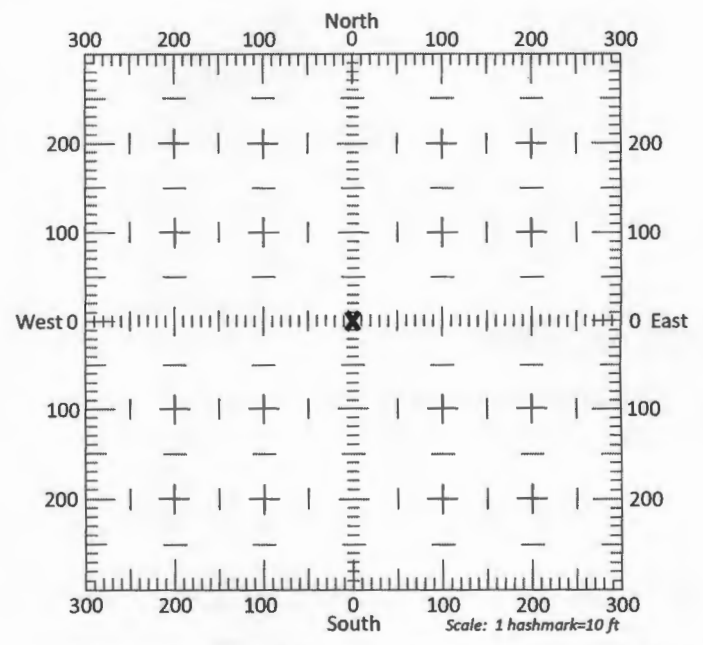
9. The change(s) (was)(will be) completed by?  
on approval

10. If the point of diversion is a well:  
 (a) What are you going to do with the old well?  
n/a  
 (b) When will this be done? n/a

11. Groundwater Management District recommendation attached?  
 Yes  No

12. Assisted by jkb - Stock FO

13a. If the proposed point of diversion will be relocated more than 300 feet but within 2,640 feet of the existing point of diversion, attach a topographic map or aerial photograph. For groundwater sources, show all wells (including domestic) within one-half mile of the proposed point of diversion and the names and mailing addresses of the owners. For surface water sources, show the names and addresses of the landowner(s) one-half mile downstream and one-half mile upstream from your property lines



13b. If the proposed point of diversion will be relocated within 300 feet of the existing point of diversion, indicate its location on the diagram shown above in relation to the existing point of diversion. (PLEASE NOTE: The "X" in center of diagram above represents the presently authorized point of diversion.)



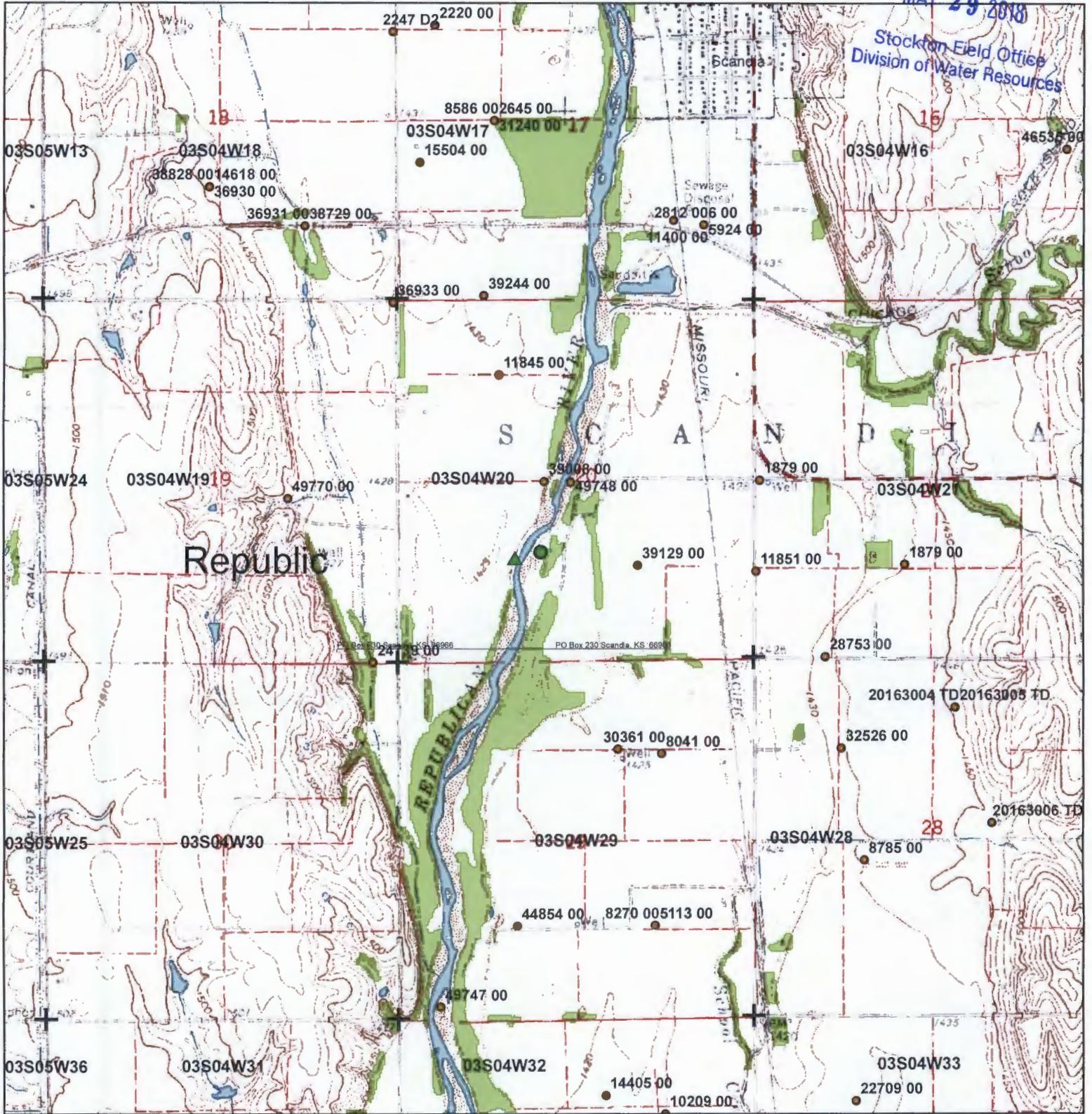


# Application for Change in Point of Diversion Water Right, File No. 49,667

RECEIVED

MAY 29 2018

Stockton Field Office  
Division of Water Resources



+ Section Corners

● Authorized Point of Diversion

▲ Proposed Point of Diversion

Signature indicates names and addresses of all landowner(s) within 1/2 mile upstream and downstream from the property lines are shown.

*[Handwritten Signature]* 5-22-18  
Signature Date

1:24,000



RECEIVED  
MAY 29 1966  
Scandia Field Office  
Division of Water Resources

Bruce Rufft

975 80 Road

Scandia, KS 66966

Roger Stafford

880 80 Road

Scandia, KS 66966

Herbert Sandell Trust in care of

Mike Lerson

518 Union Road  
Courtland KS 66939

Richard Larson

870 90 Road

Scandia KS 66966

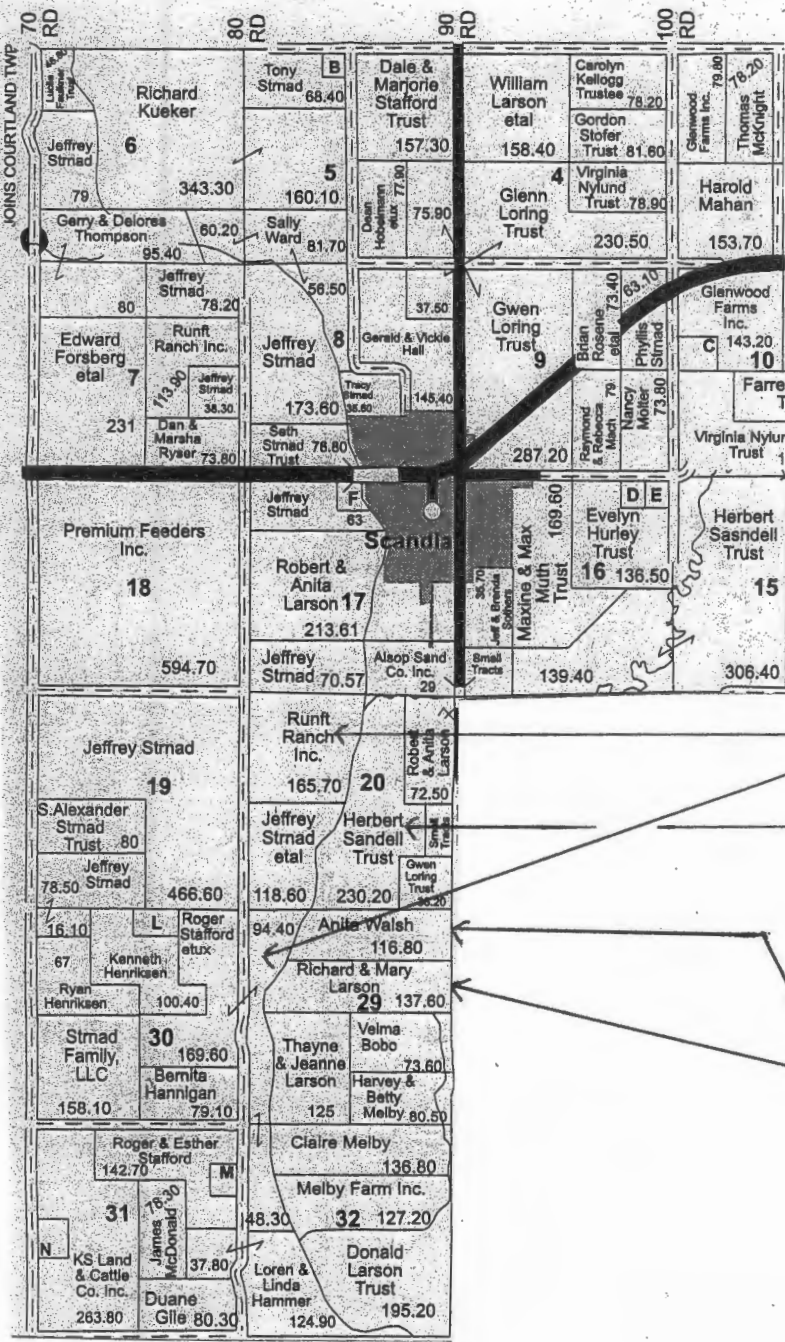
Anita Walsh

14 Gill Creek Dr

Beloit, KS 67420

# SCANDIA TWP LAND OWNER

T 3 S



Bruce Runtt  
978 80th Rd  
Scandia KS 66966

Roger Stafford  
880 80th Rd  
Scandia KS 66966

Herbert Sandell Trust C/O  
Mike Larson  
518 Union Rd  
Courtland KS 66939

Richard + Mary Larson  
870 90th Rd  
Scandia KS 66966

Anita Walsh  
14 Gill Creek Dr  
Beloit KS 67420

*Jeffrey Strnad*  
5-22-18



DEPARTMENT OF AGRICULTURE  
DIVISION OF WATER RESOURCES  
STOCKTON FIELD OFFICE  
820 S. WALNUT  
STOCKTON, KS 67669-0192

STATE OF KANSAS



PHONE: (785) 425-6787  
FAX: (785) 425-6842  
www.agriculture.ks.gov

GOVERNOR JEFF COLYER, M.D.  
JACKIE McCLASKEY, SECRETARY OF AGRICULTURE

June 4, 2018

BRUCE RUNFT  
978 80<sup>TH</sup> RD  
SCANDIA KS 66966

Re: Water Right, File No. 39,009 & 49,667

Dear Mr. Runft:

This is to advise you that Jeffery & Tracy Strnad has filed an application for approval of the Chief Engineer, Division of Water Resources, Kansas Department of Agriculture, to change the point of diversion under the above referenced application.

You are notified on this proposed change in place of use so that you may furnish this office with any comments or other information you may want to submit. Such comments or other information must be received in this office within 15 days from the date of this letter.

You can find the complete application posted by water right file number as referenced above at [www.agriculture.ks.gov/divisions-programs/dwr/water-appropriation/notices](http://www.agriculture.ks.gov/divisions-programs/dwr/water-appropriation/notices) Should you have any questions, please feel free to call this office. If you would prefer, an appointment could be arranged for additional assistance. Please refer to the file number when you contact us if you wish to discuss a specific file.

Sincerely,

A handwritten signature in black ink, appearing to read "Mark Billinger".

Mark Billinger  
Assistant Water Commissioner

MB:rh

STATE OF KANSAS

DEPARTMENT OF AGRICULTURE  
DIVISION OF WATER RESOURCES  
STOCKTON FIELD OFFICE  
820 S. WALNUT  
STOCKTON, KS 67669-0192



PHONE: (785) 425-6787  
FAX: (785) 425-6842  
www.agriculture.ks.gov

GOVERNOR JEFF COLYER, M.D.  
JACKIE McCLASKEY, SECRETARY OF AGRICULTURE

June 4, 2018

ANITA WALSH  
14 GILL CREEK DR  
BELOIT, KS 67420

Re: Water Right, File No. 39,009 & 49,667

Dear Sir or Madam:

This is to advise you that Jeffery & Tracy Strnad has filed an application for approval of the Chief Engineer, Division of Water Resources, Kansas Department of Agriculture, to change the point of diversion under the above referenced application.

You are notified on this proposed change in place of use so that you may furnish this office with any comments or other information you may want to submit. Such comments or other information must be received in this office within 15 days from the date of this letter.

You can find the complete application posted by water right file number as referenced above at [www.agriculture.ks.gov/divisions-programs/dwr/water-appropriation/notices](http://www.agriculture.ks.gov/divisions-programs/dwr/water-appropriation/notices) Should you have any questions, please feel free to call this office. If you would prefer, an appointment could be arranged for additional assistance. Please refer to the file number when you contact us if you wish to discuss a specific file.

Sincerely,

A handwritten signature in black ink, appearing to read "Mark Billinger".

Mark Billinger  
Assistant Water Commissioner

MB:rh

DEPARTMENT OF AGRICULTURE  
DIVISION OF WATER RESOURCES  
STOCKTON FIELD OFFICE  
820 S. WALNUT  
STOCKTON, KS 67669-0192

STATE OF KANSAS



PHONE: (785) 425-6787  
FAX: (785) 425-6842  
www.agriculture.ks.gov

GOVERNOR JEFF COLYER, M.D.  
JACKIE McCLASKEY, SECRETARY OF AGRICULTURE

June 4, 2018

RICHARD & MARY LARSON  
870 90<sup>TH</sup> RD  
SCANDIA, KS 66966

Re: Water Right, File No. 39,009 & 49,667

Dear Mr. & Mrs. Larson:

This is to advise you that Jeffery & Tracy Strnad has filed an application for approval of the Chief Engineer, Division of Water Resources, Kansas Department of Agriculture, to change the point of diversion under the above referenced application.

You are notified on this proposed change in place of use so that you may furnish this office with any comments or other information you may want to submit. Such comments or other information must be received in this office within 15 days from the date of this letter.

You can find the complete application posted by water right file number as referenced above at [www.agriculture.ks.gov/divisions-programs/dwr/water-appropriation/notices](http://www.agriculture.ks.gov/divisions-programs/dwr/water-appropriation/notices) Should you have any questions, please feel free to call this office. If you would prefer, an appointment could be arranged for additional assistance. Please refer to the file number when you contact us if you wish to discuss a specific file.

Sincerely,

A handwritten signature in black ink that reads "Mark Billinger". The signature is written in a cursive style.

Mark Billinger  
Assistant Water Commissioner

MB:rh

DEPARTMENT OF AGRICULTURE  
DIVISION OF WATER RESOURCES  
STOCKTON FIELD OFFICE  
820 S. WALNUT  
STOCKTON, KS 67669-0192

STATE OF KANSAS



PHONE: (785) 425-6787  
FAX: (785) 425-6842  
www.agriculture.ks.gov

GOVERNOR JEFF COLYER, M.D.  
JACKIE McCLASKEY, SECRETARY OF AGRICULTURE

June 4, 2018

HERBERT SANDELL TRUST  
C/O MIKE LARSON  
518 UNION RD  
COURTLAND, KS 66939

Re: Water Right, File No. 39,009 & 49,667

Dear Mr. Larson:

This is to advise you that Jeffery & Tracy Strnad has filed an application for approval of the Chief Engineer, Division of Water Resources, Kansas Department of Agriculture, to change the point of diversion under the above referenced application.

You are notified on this proposed change in place of use so that you may furnish this office with any comments or other information you may want to submit. Such comments or other information must be received in this office within 15 days from the date of this letter.

You can find the complete application posted by water right file number as referenced above at [www.agriculture.ks.gov/divisions-programs/dwr/water-appropriation/notices](http://www.agriculture.ks.gov/divisions-programs/dwr/water-appropriation/notices) Should you have any questions, please feel free to call this office. If you would prefer, an appointment could be arranged for additional assistance. Please refer to the file number when you contact us if you wish to discuss a specific file.

Sincerely,

Mark Billinger  
Assistant Water Commissioner

MB:rh

STATE OF KANSAS

DEPARTMENT OF AGRICULTURE  
DIVISION OF WATER RESOURCES  
STOCKTON FIELD OFFICE  
820 S. WALNUT  
STOCKTON, KS 67669-0192



PHONE: (785) 425-6787  
FAX: (785) 425-6842  
www.agriculture.ks.gov

GOVERNOR JEFF COLYER, M.D.  
JACKIE McCLASKEY, SECRETARY OF AGRICULTURE

June 4, 2018

ROGER STAFFORD  
880 80<sup>TH</sup> RD  
SCANDIA KS 66966

Re: Water Right, File No. 39,009 & 49,667

Dear Mr. Stafford:

This is to advise you that Jeffery & Tracy Strnad has filed an application for approval of the Chief Engineer, Division of Water Resources, Kansas Department of Agriculture, to change the point of diversion under the above referenced application.

You are notified on this proposed change in place of use so that you may furnish this office with any comments or other information you may want to submit. Such comments or other information must be received in this office within 15 days from the date of this letter.

You can find the complete application posted by water right file number as referenced above at [www.agriculture.ks.gov/divisions-programs/dwr/water-appropriation/notices](http://www.agriculture.ks.gov/divisions-programs/dwr/water-appropriation/notices) Should you have any questions, please feel free to call this office. If you would prefer, an appointment could be arranged for additional assistance. Please refer to the file number when you contact us if you wish to discuss a specific file.

Sincerely,

Mark Billinger  
Assistant Water Commissioner

MB:rh

# NOTICE

This scan only represents the application as filed. The information contained herein meets the requirements of K.A.R. 5-3-1 or K.A.R. 5-5-1, and has been found acceptable for filing in the office of the Chief Engineer. The application should not be considered to be a complete application as per K.A.R. 5-3-1b or K.A.R. 5-5-2a.