

Kansas Department of Agriculture / Division of Water Resources  
Stockton Field Office

TO: HEADQUARTERS

RE  Vested Right;  Water Right;  Appropriation of Water;  Application

File No(s). 73 County OB

Enclosed are the following checked items:

A \_\_\_\_\_ FIR  Full  Partial Inspection  Return to Field Office  
 Proposed Certificate to deliver to Certificate Unit

Meter Order:  GMD#4  
 Lower Smoky  
 Other \_\_\_\_\_

A Compliance Check Inspection on \_\_\_\_\_

Meter Install  New App  Chg App  Other \_\_\_\_\_

In Compliance  Not in Compliance, why \_\_\_\_\_

Modify Point of Diversion  No  Yes, document attached

Indicate all overlapping p/d files \_\_\_\_\_

An application and judgment sheet with recommendation.

A memorandum dated \_\_\_\_\_

A request for an extension of time to perfect or complete.

A verified report.

A closure request.

A field investigation report.

Notice of Non-Compliance \_\_\_\_\_

Violation

Date

An ownership change (name(s) and address(es) below).

A water use report for \_\_\_\_\_

A letter dated \_\_\_\_\_

A copy of an Approval to Change the  place of use and/or  point of diversion,

Filing Fee attached. \$1008  
\$200.00

An Advanced copy of a change application and the filing fee, to be processed at the field office.

An original field office change application and the filing fee needing headquarters office review and further processing.

Other: \_\_\_\_\_

  
Assistant Water Commissioner

12-13-18  
Date

Kansas Department of Agriculture  
Division of Water Resources  
**CHANGE: P/U WORKSHEET**

1. File Number: <div style="text-align: center; font-weight: bold; font-size: 1.2em;">73</div>	2. Status Change Date:	3. Change Num: <div style="text-align: center; font-weight: bold; font-size: 1.2em;">C1</div>	4. Field Office: <div style="text-align: center; font-weight: bold; font-size: 1.2em;">03</div>	5. GMD:
---	------------------------	--	--	---------

6. Status: <input checked="" type="checkbox"/> Approved <input type="checkbox"/> Denied by DWR/GMD <input type="checkbox"/> Dismiss by Request/Failure to Return	7. Filing Date of Change:
--	---------------------------

8a. Applicant(s) Person ID <b>66511</b> New to system <input type="checkbox"/> Add Seq# _____	8c. Landowner(s) Person ID _____ New to system <input type="checkbox"/> Add Seq# _____
<div style="font-weight: bold;">MEADOW LAND LLC SCOTT &amp; MEREDITH WEIDE 9301 S CRESTMORE WAY HIGHLANDS RANCH, CO 80126-3408</div>	

8b. Landowner(s) Person ID <b>66511</b> New to system <input type="checkbox"/> Add Seq# _____	8d. WUC Person ID <b>62786</b> New to system <input type="checkbox"/> Add Seq# _____
<div style="font-weight: bold;">MEADOW LAND LLC SCOTT &amp; MEREDITH WEIDE 9301 S CRESTMORE WAY HIGHLANDS RANCH, CO 80126-3408</div>	

8c. Landowner(s) Person ID _____ New to system <input type="checkbox"/> Add Seq# _____	8d. WUC Person ID <b>62786</b> New to system <input type="checkbox"/> Add Seq# _____
<div style="font-weight: bold;">ROSS HEINEN 575 S HWY 281 DOWNS, KS 67437</div>	

9. Documents and Enclosure(s):  DWR Meter(s) Date to Comply: \_\_\_\_\_  N & P Date to Comply: \_\_\_\_\_

Anti-Reverse Meter   
  Meter Seal   
  Check Valve   
  N & P Form   
  Water Tube   
  Driller Copy   
  H & E Letter

Conservation Plan   
 Date Required: \_\_\_\_\_   
 Date Approved: \_\_\_\_\_   
 Date to Comply: \_\_\_\_\_

10. Use Made of Water    From: \_\_\_\_\_    To: \_\_\_\_\_

Date Prepared: <b>12/11/18</b> By: <b>BILLINGER</b> Date Entered: _____    By: _____
---

File No. **73**      11. County: **OB**      Basin: **N F SOLOMON RIVER**      Stream: **NORTH FORK SOLOMON RIVER**      Formation Code:      Special Use:

12. Points of Diversion										Rate and Quantity						
CHK	MOD	DEL	PDIV	Qualifier	S	T	R	ID	'N	'W	Comment (AKA Line)	Rate gpm	Quantity af	Rate gpm	Quantity af	Overlap PD Files

**NO CHANGE**

13. Storage: Rate \_\_\_\_\_ NF      Quantity \_\_\_\_\_ ac/ft      Additional Rate \_\_\_\_\_ NF      Additional Quantity \_\_\_\_\_ ac/ft

14. Limitation: \_\_\_\_\_ af/yr at \_\_\_\_\_ gpm ( \_\_\_\_\_ cfs) when combined with file number(s) \_\_\_\_\_  
 Limitation: \_\_\_\_\_ af/yr at \_\_\_\_\_ gpm ( \_\_\_\_\_ cfs) when combined with file number(s) \_\_\_\_\_

15. 5YR Allocation: Allocation Type \_\_\_\_\_ Start Year \_\_\_\_\_ 5 YR Amount \_\_\_\_\_ Amount Unit \_\_\_\_\_ Base Acres \_\_\_\_\_ Comment \_\_\_\_\_

16. Place of Use CHK MOD DEL ENT	PUSE	S	T	R	ID	NE¼				NW¼				SW¼				SE¼				Total	Owner	Chg?	Overlap Files
						NE ¼	NW ¼	SW ¼	SE ¼	NE ¼	NW ¼	SW ¼	SE ¼	NE ¼	NW ¼	SW ¼	SE ¼	NE ¼	NW ¼	SW ¼	SE ¼				
<b>MOD</b>	<b>26788</b>	<b>24</b>	<b>06S</b>	<b>12W</b>	<b>1</b>					<b>22.5</b>				<b>32</b>	<b>0.5</b>							<b>55</b>	<b>8b</b>	<b>N</b>	

Base Acres:      Year:      Minimum Reasonable Quantity:

Comments:

STATE OF KANSAS

DEPARTMENT OF AGRICULTURE  
DIVISION OF WATER RESOURCES  
STOCKTON FIELD OFFICE  
820 S. WALNUT  
STOCKTON, KS 67669-0192



PHONE: (785) 425-6787  
FAX: (785) 425-6842  
www.agriculture.ks.gov

GOVERNOR JEFF COLYER, M.D.  
JACKIE McCLASKEY, SECRETARY OF AGRICULTURE

December 13, 2018

MEADOW LAND LLC  
ATTN: SCOTT & MEREDITH WEIDE  
9301 S CRESTMORE WAY  
HIGHLANDS RANCH CO 80126-3408

Re: Water Right, File No. 73

Dear Mr. & Mrs. Weide:

Enclosed is the order executed by David W. Barfield, Chief Engineer, Division of Water Resources, Kansas Department of Agriculture, approving the application for change under the above referenced file number.

Your attention is directed to the terms, conditions, and limitations specified in this approval for change.

Since this order modifies the original certificate, it should be recorded with the Register of Deeds as other instruments affecting real estate.

**This document is a summary order by this agency regarding this matter.** This order shall become final if a request for a hearing is not filed with the Chief Engineer within 15 days of the date of service of this order.

If you have any questions, please feel free to contact this office. If you wish to refer to a specific file, please reference it when you contact us.

Sincerely,


Mark Billinger  
Assistant Water Commissioner

MB:rh  
Enclosures

**CERTIFICATE OF SERVICE**

On this 13<sup>th</sup> day of December, 2018, I hereby certify that the attached **SUMMARY ORDER APPROVING APPLICATION FOR CHANGE in PLACE OF USE** for water right, File No. 73, dated on the 13<sup>th</sup> day of December, 2018, was mailed postage prepaid, first class, U.S. mail, to the following:

MEADOW LAND LLC  
ATTN: SCOTT & MEREDITH WEIDE  
9301 S CRESTMORE WAY  
HIGHLANDS RANCH CO 80126-3408

  
Staff

Submit completed application to:  
 Kansas Department of Agriculture  
 Division of Water Resources  
 Field Office for your area.

Call for address:

Topeka -- (785) 296-5733  
 Stafford -- (620) 234-5311  
 Stockton -- (785) 425-6787  
 Garden City -- (620) 276-2901  
<http://agriculture.ks.gov/dwr>

## DWR FIELD OFFICE APPLICATION FOR APPROVAL TO CHANGE THE PLACE OF USE AND/OR THE POINT OF DIVERSION



**STATE OF KANSAS**

APPLICANT: \_\_\_\_\_  
 12 13 18  
 Reviewer: *MB*

**Filing Fee Must Accompany the Application, K.S.A. 82a-708b(b), as amended.**  
 Fee Schedule is on the third page of this application form.

**Paragraph Nos. 1, 2, 3 & 5 must be completed. Complete all other applicable portions.** If change in point of diversion is greater than 100 feet, or if place of use will be changed, include a topographic map or detailed plat showing the authorized and proposed point(s) of diversion and/or place of use.

RECEIVED

DEC 07 2018  
 3:38 p.m.  
 Stockton Field Office  
 Division of Water Resources

File No. 73

1. Application is hereby made for approval of the Chief Engineer to change the (check one or both):

Place of Use                       Point of Diversion

under the water right which is the subject of this application in accordance with the conditions described below.

The source of supply is:                       Groundwater                       Surface water

2. Name and address of Applicant: Meadow Land, LLC -- Scott & Meredith Weide  
9301 S Crestmore Way, Highlands Ranch, CO 80126-3408

Phone Number: (720)839-4726                      Email address: sgweide@comcast.net

Name and address of Water Use Correspondent: Ross Heinen  
575 S HWY 281, Downs, KS 67437

Phone Number: (785)545-6365                      Email address: Ross\_Heinen@hotmail.com

3. The presently authorized place of use is:

Owner of Land --- NAME: Meadow Land, LLC -- Scott & Meredith Weide

ADDRESS: 9301 S Crestmore Way, Highlands Ranch, CO 80126-3408

(If there is more than one landowner, attach supplemental sheets as necessary.)

Sec.	Twp.	Range	NE¼				NW¼				SW¼				SE¼				TOTAL ACRES
			NE¼	NW¼	SW¼	SE¼	NE¼	NW¼	SW¼	SE¼	NE¼	NW¼	SW¼	SE¼	NE¼	NW¼	SW¼	SE¼	
24	06S	12W					10				40								50

4. If this application is for a change in place of use, it is proposed that the place of use be changed to:

Owner of Land --- NAME: Meadow Land, LLC -- Scott & Meredith Weide

ADDRESS: 9301 S Crestmore Way, Highlands Ranch, CO 80126-3408

(If there is more than one landowner, attach supplemental sheets as necessary.)

Sec.	Twp.	Range	NE¼				NW¼				SW¼				SE¼				TOTAL ACRES
			NE¼	NW¼	SW¼	SE¼	NE¼	NW¼	SW¼	SE¼	NE¼	NW¼	SW¼	SE¼	NE¼	NW¼	SW¼	SE¼	
24	6S	12W					22.5				32				0.5				55.0

<b>For Office Use Only: Code</b> _____ <b>Fee \$</b> _____ <b>TR #</b> _____ <b>Receipt Date</b> _____ <b>Check #</b> _____
---

5. **Presently authorized point of diversion:**  
 One in the NE Quarter of the NE Quarter of the SW Quarter of Section 24, Township 06 South, Range 12 WEST, in Osborne County, Kansas, \_\_\_\_\_ feet North \_\_\_\_\_ feet West of Southeast corner of section.  
 Authorized Rate 900 GPM Authorized Quantity 75 AF Depth of well \_\_\_\_\_ (feet)  
 (DWR use only: Computer ID No. \_\_\_\_\_ GPS \_\_\_\_\_ feet North \_\_\_\_\_ feet West)  
 This point will not be changed  This point will be changed as follows:  No change, point better described with GPS as follows:  
**Proposed point of diversion: (Complete only if change is requested or if existing point is better described by GPS)**  
 One in the \_\_\_\_\_ Quarter of the \_\_\_\_\_ Quarter of the \_\_\_\_\_ Quarter of Section \_\_\_\_\_, Township \_\_\_\_\_ South, Range \_\_\_\_\_ (E/W), in \_\_\_\_\_ County, Kansas, \_\_\_\_\_ feet North \_\_\_\_\_ feet West of Southeast corner of section.  
 Proposed Rate \_\_\_\_\_ Proposed Quantity \_\_\_\_\_ Proposed well depth (feet) \_\_\_\_\_  
 This point is:  Additional Well  Geo Center List other water rights that will use this point \_\_\_\_\_

6. **Presently authorized point of diversion:**  
 One in the \_\_\_\_\_ Quarter of the \_\_\_\_\_ Quarter of the \_\_\_\_\_ Quarter of Section \_\_\_\_\_, Township \_\_\_\_\_ South, Range \_\_\_\_\_ (E/W), in \_\_\_\_\_ County, Kansas, \_\_\_\_\_ feet North \_\_\_\_\_ feet West of Southeast corner of section.  
 Authorized Rate \_\_\_\_\_ Authorized Quantity \_\_\_\_\_ Depth of well \_\_\_\_\_ (feet)  
 (DWR use only: Computer ID No. \_\_\_\_\_ GPS \_\_\_\_\_ feet North \_\_\_\_\_ feet West)  
 This point will not be changed  This point will be changed as follows:  No change, point better described with GPS as follows:  
**Proposed point of diversion: (Complete only if change is requested or if existing point is better described by GPS)**  
 One in the \_\_\_\_\_ Quarter of the \_\_\_\_\_ Quarter of the \_\_\_\_\_ Quarter of Section \_\_\_\_\_, Township \_\_\_\_\_ South, Range \_\_\_\_\_ (E/W), in \_\_\_\_\_ County, Kansas, \_\_\_\_\_ feet North \_\_\_\_\_ feet West of Southeast corner of section.  
 Proposed Rate \_\_\_\_\_ Proposed Quantity \_\_\_\_\_ Proposed well depth (feet) \_\_\_\_\_  
 This point is:  Additional Well  Geo Center List other water rights that will use this point \_\_\_\_\_

7. The changes herein are desired for the following reasons?  
 (please be specific) Allow for the installation of a pivot

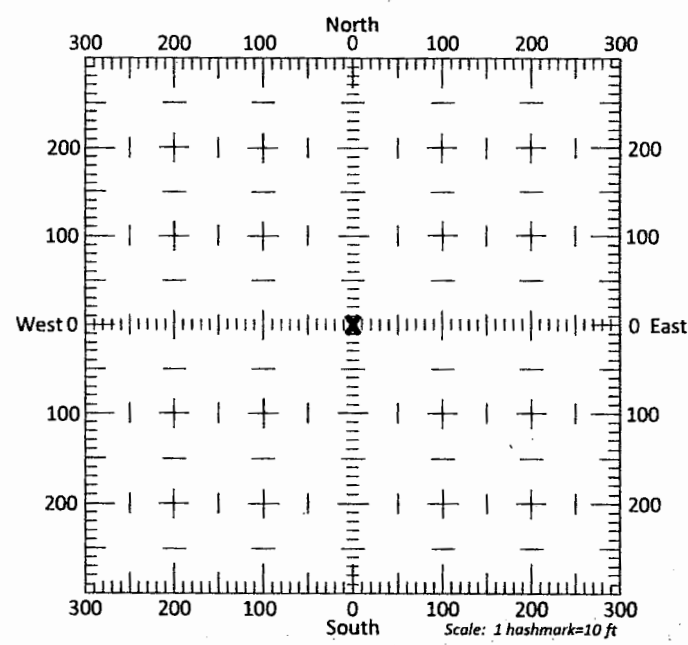
8. If a well, is the test hole log attached?  Yes  No

9. The change(s) (was)(will be) completed by?  
31December2019

10. If the point of diversion is a well:  
 (a) What are you going to do with the old well?  
NA  
 (b) When will this be done? NA

11. Groundwater Management District recommendation attached?  Yes  No

12. Assisted by K.Stewart/S.Walters



13a. If the proposed point of diversion will be relocated more than 300 feet but within 2,640 feet of the existing point of diversion, attach a topographic map or aerial photograph. For groundwater sources, show all wells (including domestic) within one-half mile of the proposed point of diversion and the names and mailing addresses of the owners. For surface water sources, show the names and addresses of the landowner(s) one-half mile downstream and one-half mile upstream from your property lines

13b. If the proposed point of diversion will be relocated within 300 feet of the existing point of diversion, indicate its location on the diagram shown above in relation to the existing point of diversion. (PLEASE NOTE: The "X" in center of diagram above represents the presently authorized point of diversion.)

**SUMMARY ORDER APPROVING APPLICATION FOR CHANGE AND IMPOSING CONDITIONS**

This Summary Order is issued under authority of K.S.A. 82a-708b, as amended, and K.A.R. 5-5-1, *et seq.* and other applicable provisions of the *Kansas Water Appropriation Law, K.S.A. 82a-701 et seq.*, and rules and regulations promulgated thereunder. With the exception of those conditions expressly contained herein, this Summary Order does not change the terms, conditions and limitations of File No. 73.

1. A change application was received on 12-7-18 requesting that the place of use and / or point of diversion authorized under the above-referenced file number be changed as described in the application.
2. On and after the effective date of this summary order, the authorized place(s) of use shall be located substantially as shown on the topographic map accompanying the application to change the place of use.  Applicable  Not Applicable
3. The change in point of diversion shall not impair existing rights and shall be limited to the same source or sources of water as previously authorized. The point of diversion authorized by this summary order shall be located within a \_\_\_\_\_ foot radius of the authorized point(s) of diversion.  Applicable  Not Applicable
4. The point(s) of diversion described herein is administratively corrected to be more accurately described using the Global Positioning System (GPS), as described in the application.  Applicable  Not Applicable
5. The point(s) of diversion authorized herein shall not actually be located more than \_\_\_\_\_ feet from the previously authorized point(s) of diversion.  Applicable  Not Applicable
6. As required by K.A.R. 5-3-5d, if the works for diversion is a well with a diversion rate of 100 gallons per minute or more, a tube or other device suitable for making water level measurements shall be installed, operated and maintained in accordance with K.A.R. 5-6-13.  Applicable  Not Applicable
7. The owner of the authorized place(s) of use shall properly install an acceptable water flow meter on or before **December 31, 20**\_\_\_\_\_, or before the first use of water, whichever occurs first. The water flow meter shall be installed, operated and maintained in accordance with K.A.R. 5-1-4 through 5-1-12. As required by K.S.A. 82a-732, as amended, and K.A.R. 5-3-5e, the owner shall maintain records and report the reading of the water flow meter and the total quantity of water diverted annually to the Chief Engineer by March 1 following the end of each calendar year.  
 Applicable  Not Applicable
8. Installation of the works for diversion of water shall be completed on or before **December 31, 20**\_\_\_\_\_, or within any authorized extension of time. By March 1, 20\_\_\_\_\_ the applicant shall notify the Chief Engineer that construction of the works for diversion has been completed, on the form provided by the Chief Engineer, as required by K.A.R. 5-8-4e.  
 Applicable  Not Applicable
9. The completed well log shall be submitted with the required notice.  Applicable  Not Applicable
10. All diversion works into which any type of chemical or other foreign substance will be injected into the water shall be equipped with an in-line, automatic, quick-closing check valve capable of preventing pollution of the source of the water supply. The check valve(s) shall be installed, operated and maintained in accordance with K.A.R. 5-3-5c.  Applicable  Not Applicable
11. Additional Conditions are attached.  Yes  No
12. In accordance with K.S.A. 82a-708a, as amended, and K.A.R. 5-5-14, all of the owners of the authorized place(s) of use of water appropriated under the above-referenced file number are responsible for compliance with its terms, conditions and limitations, as amended and/or supplemented by this Summary Order, and with applicable provisions of the *Kansas Water Appropriation Law* and the *Rules and Regulations* promulgated thereunder. Failure to comply with these provisions may result in civil penalties pursuant to K.S.A. 82a-737, as amended, and/or the suspension or revocation and dismissal of the water or appropriation right or any other enforcement actions authorized by law.

**Administrative Appeal and Effective Date of Order**

If you are aggrieved by this order, pursuant to K.S.A. 82a-1901, you may request an evidentiary hearing before the Chief Engineer or request administrative review by the Secretary of Agriculture. A request for hearing by the Chief Engineer must be filed within **15 days** of service of this Order and a request for administrative review by the Secretary must be filed within **30 days** pursuant to K.S.A. 77-531. Any request for administrative review must state a basis for review pursuant to K.S.A. 77-527. File any request with **Kansas Department of Agriculture, Legal Division, 1320 Research Park Drive, Manhattan, KS 66502**. Failure to timely request a hearing or review may preclude review under the Kansas Judicial Review Act.

*For Use by Register of Deeds*

FOR OFFICE USE ONLY  
**APPLICATION APPROVED AND SUMMARY ORDER ISSUED**

By: Mark Billinger  
Duly Authorized Designee of the Chief Engineer

(Print Name): MARK BILLINGER  
Division of Water Resources - Kansas Department of Agriculture

Date of Issuance: 12-13-18

State of Kansas )

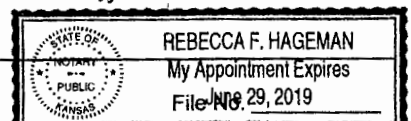
County of ROCKS ) SS

Acknowledged before me on 12-13-18

by Mark Billinger

Signature: Rebecca F. Hageman  
Notary Public

My commission expires: 6-29-19





14. If the proposed groundwater point of diversion is 300 or fewer feet from the existing point of diversion, complete the following:
- (a) Does the undersigned represent all owners of the currently authorized place(s) of use identified in this application?  
 Yes     No    (If no, all owners must sign this application.)
  - (b) Will the ownership interest of any owner of the currently authorized place(s) of use identified in this application be adversely affected if this application is approved as requested?  
 Yes     No    (If yes, all owners must sign this application.)
  - (c) If this application is not approved expeditiously, will there be substantial damage to property, public health or safety?  
 Yes     No    (If no, all owners must sign this application.)

If the application proposes a surface water change in point of diversion, a groundwater change in point of diversion greater than 300 feet, or a change in place of use, the application must be signed by all owners of the currently authorized place of use, or their duly authorized agent (attach notarized statement authorizing representation).

I hereby verify, being first duly sworn upon my oath or affirmation and under penalty of perjury, that I am of lawful age and the owner, the spouse of the owner, or a duly authorized agent of the owner(s) to make this application on their behalf, in regards to the water right(s) to which this application pertains. I further verify that the statements contained in this application are true, correct and complete.

Dated at Highlands Ranch, <sup>Colorado</sup> ~~Kansas~~, this 1<sup>st</sup> day of December, 2018.

Meredith A. Weide  
(Owner)

\_\_\_\_\_  
(Spouse)

Meredith A. Weide  
(Please Print)

\_\_\_\_\_  
(Please Print)

Scott E. Weide  
(Owner)

\_\_\_\_\_  
(Spouse)

Scott E. Weide  
(Please Print)

\_\_\_\_\_  
(Please Print)


\_\_\_\_\_  
(Owner)

\_\_\_\_\_  
(Spouse)

\_\_\_\_\_  
(Please Print)

\_\_\_\_\_  
(Please Print)

State of <sup>Colorado</sup> ~~Kansas~~ }  
County of Douglas } SS



I hereby certify that the foregoing application was signed in my presence and sworn to before me this 1<sup>st</sup> day of December, 2018.

Sean Dy Foon  
Notary Public

My Commission Expires 11/06/2022

**ONLY COMPLETE APPLICATIONS WILL BE PROCESSED.** To be complete, all of the applicable portions of the application form must be completed with accurate information; maps, if necessary, must be included; signatures of all the appropriate owners' must be affixed to the application and notarized; and the appropriate fee must be paid.

**FEE SCHEDULE**

Each application to change the place of use or the point of diversion under this section shall be accompanied by the application fee set forth in the schedule below: Make checks payable to: **Kansas Department of Agriculture**

(1) Application to change a point of diversion 300 feet or less	\$100
(2) Application to change a point of diversion more than 300 feet	\$200
(3) Application to change the place of use	\$200

RECEIVED

DEC 07 2018

Application to Change the Place of Use,  
Water Right, File No. 73



Present Place of Use



Proposed Place of Use

1:24,000



Map reviewed and approved by:

*Meredith Weide*

Signature

12/10/18

Date

# NOTICE

This scan only represents the application as filed. The information contained herein meets the requirements of K.A.R. 5-3-1 or K.A.R. 5-5-1, and has been found acceptable for filing in the office of the Chief Engineer. The application should not be considered to be a complete application as per K.A.R. 5-3-1b or K.A.R. 5-5-2a.