

NOTICE

This scan only represents the application as filed. The information contained herein meets the requirements of K.A.R. 5-3-1 or K.A.R. 5-5-1, and has been found acceptable for filing in the office of the Chief Engineer. The application should not be considered to be a complete application as per K.A.R. 5-3-1b or K.A.R. 5-5-2a.

THE STATE OF KANSAS



KANSAS DEPARTMENT OF AGRICULTURE
Jackie McClaskey, Secretary of Agriculture

DIVISION OF WATER RESOURCES
David W. Barfield, Chief Engineer

File Number 50195
This item to be completed by the Division of Water Resources.

Water Resources Received

APPLICATION FOR PERMIT TO APPROPRIATE WATER FOR BENEFICIAL USE

Filing Fee Must Accompany the Application
(Please refer to Fee Schedule attached to this application form.)

JAN 10 2019 11:54

KS Dept Of Agriculture

To the Chief Engineer of the Division of Water Resources, Kansas Department of Agriculture,
1320 Research Park Drive, Manhattan, Kansas 66502:

1. Name of Applicant (Please Print): Judith Reedy
Address: 1907 N. 200th Rd
City: Concordia State KS Zip Code 66901
Telephone Number: (785) 243-3356

2. The source of water is: [] surface water in (stream)
OR [x] groundwater in Republican River (drainage basin)

Certain streams in Kansas have minimum target flows established by law or may be subject to administration when water is released from storage for use by water assurance district members. If your application is subject to these regulations on the date we receive your application, you will be sent the appropriate form to complete and return to the Division of Water Resources.

3. The maximum quantity of water desired is 208 acre-feet OR gallons per calendar year, to be diverted at a maximum rate of 800 gallons per minute OR cubic feet per second.

Once your application has been assigned a priority, the requested maximum rate of diversion and maximum requested quantity of water under that priority number can NOT be increased. Please be certain your requested maximum rate of diversion and maximum quantity of water are appropriate and reasonable for your proposed project and are in agreement with the Division of Water Resources' requirements.

4. The water is intended to be appropriated for (Check use intended):
(a) [] Artificial Recharge (b) [x] Irrigation (c) [] Recreational (d) [] Water Power
(e) [] Industrial (f) [] Municipal (g) [] Stockwatering (h) [] Sediment Control
(i) [] Domestic (j) [] Dewatering (k) [] Hydraulic Dredging (l) [] Fire Protection
(m) [] Thermal Exchange (n) [] Contamination Remediation

YOU MUST COMPLETE AND ATTACH ADDITIONAL DIVISION OF WATER RESOURCES FORM(S) PROVIDING INFORMATION TO SUBSTANTIATE YOUR REQUEST FOR THE AMOUNT OF WATER FOR THE INTENDED USE REFERENCED ABOVE.

For Office Use Only:
F.O. 3 GMD 0 Meets K.A.R. 5-3-1 (YES/NO) Use IRR Source (C)/S County CD By KSN Date 1/10/19
Code LEA Fee \$ 300 TR # Receipt Date 1/10/19 Check # 2854

1/15/2019 CUM

- 5. The location of the proposed wells, pump sites or other works for diversion of water is:
 - (A) One in the SOUTHWEST quarter of the SOUTHWEST quarter of the SOUTHWEST quarter of Section 3, more particularly described as being near a point 137 feet North and 4,688 feet West of the Southeast corner of said section, in Township 6 South, Range 4 West, Cloud County, Kansas. *This is the Geo-Center.
 - (B) One in the SOUTHWEST quarter of the SOUTHWEST quarter of the SOUTHWEST quarter of Section 3, more particularly described as being near a point 137 feet North and 4,988 feet West of the Southeast corner of said section, in Township 6 South, Range 4 West, Cloud County, Kansas. *Batt. 1 of 4 wells.
 - (C) One in the SOUTHWEST quarter of the SOUTHWEST quarter of the SOUTHWEST quarter of Section 3, more particularly described as being near a point 137 feet North and 4,838 feet West of the Southeast corner of said section, in Township 6 South, Range 4 West, Cloud County, Kansas. *Batt. 1 of 4 wells.
 - (D) One in the SOUTHEAST quarter of the SOUTHWEST quarter of the SOUTHWEST quarter of Section 3, more particularly described as being near a point 137 feet North and 4,388 feet West of the Southeast corner of said section, in Township 6 South, Range 4 West, Cloud County, Kansas. *Batt. 1 of 4 wells.
 - (E) One in the SOUTHEAST quarter of the SOUTHWEST quarter of the SOUTHWEST quarter of Section 3, more particularly described as being near a point 137 feet North and 4,538 feet West of the Southeast corner of said section, in Township 6 South, Range 4 West, Cloud County, Kansas. *Batt. 1 of 4 wells.

If the source of supply is groundwater, a separate application shall be filed for each proposed well or battery of wells, except that a single application may include up to four wells within a circle with a quarter (1/4) mile radius in the same local source of supply which do not exceed a maximum diversion rate of 20 gallons per minute per well.

A battery of wells is defined as two or more wells connected to a common pump by a manifold; or not more than four wells in the same local source of supply within a 300 foot radius circle which are being operated by pumps not to exceed a total maximum diversion rate of 800 gallons per minute and which supply water to a common distribution system.

- 6. The owner of the point of diversion, if other than the applicant is (please print):
Leonard Reedy Trust 1907 N 200th Rd Concordia, KS 66901 (785) 243-3356
 (name, address and telephone number)

 (name, address and telephone number)

You must provide evidence of legal access to, or control of, the point of diversion from the landowner or the landowner's authorized representative. Provide a copy of a recorded deed, lease, easement or other document with this application. In lieu thereof, you may sign the following sworn statement:

I have legal access to, or control of, the point of diversion described in this application from the landowner or the landowner's authorized representative. I declare under penalty of perjury that the foregoing is true and correct.

X Executed on January 8, 2019. Judith Reedy
Applicant's Signature

The applicant must provide the required information or signature irrespective of whether they are the landowner. Failure to complete this portion of the application will cause it to be unacceptable for filing and the application will be returned to the applicant.

- 7. The proposed project for diversion of water will consist of a battery of up to 4 wells.
 (number of wells, pumps or dams, etc.)
 and (was)(will be) completed (by) 12/31/20.
 (Month/Day/Year - each was or will be completed)
- 8. The first actual application of water for the proposed beneficial use was or is estimated to be 5/1/20.
 (Mo/Day/Year)

9. Will pesticide, fertilizer, or other foreign substance be injected into the water pumped from the diversion works?
 Yes No If "yes", a check valve shall be required.

All chemigation safety requirements must be met including a chemigation permit and reporting requirements.

10. If you are planning to impound water, please contact the Division of Water Resources for assistance, prior to submitting the application. Please attach a reservoir area capacity table and inform us of the total acres of surface drainage area above the reservoir.

Have you also made an application for a permit for construction of this dam and reservoir with the Division of Water Resources? Yes No

- If yes, show the Water Structures permit number here n/a
- If no, explain here why a Water Structures permit is not required n/a

11. The application must be supplemented by a U.S.G.S. topographic map, aerial photograph or a detailed plat showing the following information. On the topographic map, aerial photograph, or plat, identify the center of the section, the section lines or the section corners and show the appropriate section, township and range numbers. Also, please show the following information:

- (a) The location of the proposed point(s) of diversion (wells, stream-bank installations, dams, or other diversion works) should be plotted as described in Paragraph No. 5 of the application, showing the North-South distance and the East-West distance from a section line or southeast corner of section.
- (b) If the application is for groundwater, please show the location of any existing water wells of any kind within 1/2 mile of the proposed well or wells. Identify each existing well as to its use and furnish the name and mailing address of the property owner or owners. If there are no wells within 1/2 mile, please advise us.
- (c) If the application is for surface water, the names and addresses of the landowner(s) 1/2 mile downstream and 1/2 mile upstream from your property lines must be shown.
- (d) The location of the proposed place of use should be shown by crosshatching on the topographic map, aerial photograph or plat.
- (e) Show the location of the pipelines, canals, reservoirs or other facilities for conveying water from the point of diversion to the place of use.

A 7.5 minute U.S.G.S. topographic map may be obtained by providing the section, township and range numbers to: Kansas Geological Survey, 1930 Constant, Campus West, University of Kansas, Lawrence, Kansas 66047.

12. List any application, appropriation of water, water right, or vested right file number that covers the same diversion points or any of the same place of use described in this application. Also list any other recent modifications made to existing permits or water rights in conjunction with the filing of this application.

Applicant requests a waiver of K.A.R. 5-4-4 from nearby file no. 49,331. Additional information will be
submitted as requested.

13. Furnish the following well information if the proposed appropriation is for the use of groundwater. If the well has not been completed, give information obtained from test holes, if available.

Information below is from: Test holes Well as completed Drillers log attached

Well location as shown in paragraph No.	(A)	(B)	(C)	(D)
Date Drilled	_____	_____	_____	_____
Total depth of well	_____	_____	_____	_____
Depth to water bearing formation	_____	_____	_____	_____
Depth to static water level	_____	_____	_____	_____
Depth to bottom of pump intake pipe	_____	_____	_____	_____

14. The relationship of the applicant to the proposed place where the water will be used is that of

owner
(owner, tenant, agent or otherwise)

15. The owner(s) of the property where the water is used, if other than the applicant, is (please print):

Leonard Reedy Trust 1907 N 200th Rd Concordia, KS 66901 (785) 243-3356
(name, address and telephone number)

(name, address and telephone number)

16. The undersigned states that the information set forth above is true to the best of his/her knowledge and that this application is submitted in good faith.

X Dated at Concordia, Kansas, this 8th day of January, 2019.
(month) (year)

X Judith Reedy
(Applicant Signature)

By _____
(Agent or Officer Signature)

(Agent or Officer - Please Print)

Assisted by DLM STKFO/ECRS Date: 1/8/19
(office/title)

Water Resources
Received
JAN 10 2019
KS Dept Of Agriculture

IRRIGATION USE SUPPLEMENTAL SHEET

File No. 5095

Name of Applicant (Please Print): Judith Reedy

1. Please supply the name and address of each landowner, the legal description of the lands to be irrigated, and designate the actual number of acres to be irrigated in each forty acre tract or fractional portion thereof:

Landowner of Record NAME: Leonard Reedy Trust
 ADDRESS: 1907 N 200th Rd Concordia, KS 66901

S	T	R	NE¼				NW¼				SW¼				SE¼				TOTAL	
			NE	NW	SW	SE	NE	NW	SW	SE	NE	NW	SW	SE	NE	NW	SW	SE		
3	6	4 W										40	40	40	40					160

Landowner of Record NAME: _____
 ADDRESS: _____

S	T	R	NE¼				NW¼				SW¼				SE¼				TOTAL	
			NE	NW	SW	SE	NE	NW	SW	SE	NE	NW	SW	SE	NE	NW	SW	SE		

Landowner of Record NAME: _____
 ADDRESS: _____

S	T	R	NE¼				NW¼				SW¼				SE¼				TOTAL	
			NE	NW	SW	SE	NE	NW	SW	SE	NE	NW	SW	SE	NE	NW	SW	SE		

Water Resources
Received

JAN 10 2019

2. Please complete the following information for the description of the operation for the irrigation project. Attach supplemental sheets as needed.

a. Indicate the soils in the field(s) and their intake rates:

Soil Name	Percent of field (%)	Intake Rate (in/hr)	Irrigation Design Group
_____	_____	_____	_____
_____	_____	_____	_____
_____	_____	_____	_____
_____	_____	_____	_____
Total:	100 %		

b. Estimate the average land slope in the field(s): _____%

Estimate the maximum land slope in the field(s): _____%

c. Type of irrigation system you propose to use (check one):

- Center pivot _____ Center pivot - LEPA _____ "Big gun" sprinkler
 Gravity system (furrows) _____ Gravity system (borders) _____ Sideroll sprinkler

Other, please describe: _____

d. System design features:

i. Describe how you will control tailwater:

ii. For sprinkler systems:

(1) Estimate the operating pressure at the distribution system: 45 psi

(2) What is the sprinkler package design rate? 800 gpm

(3) What is the wetted diameter (twice the distance the sprinkler throws water) of a sprinkler on the outer 100 feet of the system? 30 feet

(4) Please include a copy of the sprinkler package design information.

e. Crop(s) you intend to irrigate. Please note any planned crop rotations:

Corn, Soy Beans, Wheat

f. Please describe how you will determine when to irrigate and how much water to apply (particularly important if you do not plan a full irrigation). When The Soil Profile show low moisture

You may attach any additional information you believe will assist in informing the Division of the need for your request.

(Date)

Kansas Department of Agriculture
Division of Water Resources
David W. Barfield, Chief Engineer
109 SW 9th Street, 2nd Floor
Topeka, Kansas 66612-1283

Re: Application
File No. 50195

Minimum Desirable Streamflow

Dear Sir:

I understand that a Minimum Desirable Streamflow requirement has been established by the legislature for the source of supply to which the above referenced application applies.

I understand that diversion of water pursuant to this application will be subject to regulation any time Minimum Desirable Streamflow requirements are not being met.

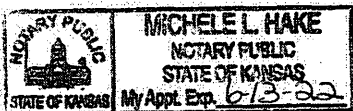
I also understand that if this application is approved, there could be times, as determined by the Division of Water Resources, when I would not be allowed to divert water. I realize that this could affect the economics of my decision to appropriate water.

I am aware of the above factors, and with the knowledge thereof, request that the Division of Water Resources proceed with processing and approval, if possible, of the above referenced application.

Judith Reedy
Signature of Applicant
Judith Reedy
(Print Applicant's Name)

State of Kansas)
County of Cloud) ss

I hereby certify that the foregoing instrument was signed in my presence and sworn to before me this 11th day of January, 2019.



Michele L. Hake
Notary Public

My Commission Expires:

Baum, Kristen [KDA]

From: Means, David [KDA]
Sent: Friday, January 11, 2019 2:27 PM
To: Baum, Kristen [KDA]
Subject: FW: New application for Judy
Attachments: mds.pdf

Hey Kristen; is this acceptable or do we need the original?

From: ryan reedy <reedyelectric_ag@hotmail.com>
Sent: Friday, January 11, 2019 1:47 PM
To: Means, David [KDA] <David.Means@ks.gov>
Subject: Re: New application for Judy

EXTERNAL: This email originated from outside of the organization. Do not click any links or open any attachments unless you trust the sender and know the content is safe.

Afternoon David; I was at KDA Wednesday and dropped off the permit paper work but the MDS needed notarized. This is the MDS paper work we need passed on if you could. Thank you.

From: Means, David [KDA] <David.Means@ks.gov>
Sent: Tuesday, January 8, 2019 9:48 AM
To: ryan reedy
Subject: New application for Judy

Good morning Ryan; please find attached all of the documents necessary for Judy's application. She will need to sign section 6 and 16 on the application, complete page 2 of the supplemental sheet, sign and notarize the MDS consent form, and sign and include the attached map with the application. You must also include the test hole log with the application. Let me know if you need any assistance.

David

1320 Research Park Drive
Manhattan, KS 66502
785-564-6700
www. agriculture.ks.gov



900 SW Jackson, Room 456
Topeka, KS 66612
785-296-3556

Mike Beam, Interim Secretary

Laura Kelly, Governor

January 15, 2019

JUDITH REEDY
1907 N 200TH RD
CONCORDIA, KS 66901

RE: Application, File No. **50195**

Dear Sir or Madam:

The Division of Water Resources (Division) has received your application for a permit to appropriate water for beneficial use. Your application has been assigned the file number referenced above. Please be aware that the Division may have a large number of pending applications on hand at times and makes every attempt to process them in the order in which they are received. You will be contacted if additional information is required.

Please note, this letter only acknowledges receipt of your application and does not guarantee approval. In accordance with the provisions of the Kansas Water Appropriation Act, the use of water as proposed prior to approval of the application is unlawful.

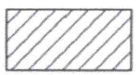

Additional information about the process may be found on our website at agriculture.ks.gov/divisions-programs/dwr. If you have any other questions, please contact our office at 785-564-6640 or your local Stockton Field Office at 785-425-6787. If you call, please reference the file number so we can help you more efficiently.

Sincerely,

A handwritten signature in cursive script that reads "Kristen A. Baum".

Kristen A. Baum
New Applications Unit Supervisor
Water Appropriation Program

New Application File No. 50195



Proposed Place of Use

- Proposed Point of Diversion
- Groundwater Point of Diversion

1:24,000



300 feet radius



1/2 mile radius



Domestic Well

Signature Required

Judith Reedy

By signing this I am stating that to the best of my knowledge that all wells within 1/2 mile of proposed well location are identified on this map.



Water Resources Received

JAN 10 2019

KS Dept Of Agriculture