

Submit completed application to:
 Kansas Department of Agriculture
 Division of Water Resources
 Field Office for your area.

Call for address:

Topeka -- (785) 296-5733
 Stafford -- (620) 234-5311
 Stockton -- (785) 425-6787
 Garden City -- (620) 276-2901
<http://agriculture.ks.gov/dwr>

**DWR FIELD OFFICE
 APPLICATION FOR APPROVAL
 TO CHANGE THE PLACE OF
 USE AND/OR THE
 POINT OF DIVERSION**

WATER METER REQUIRED

RECEIVED
 OCT 25 2022
 12:00.00



Stockton Field Office
 Division of Water Resources

STATE OF KANSAS

APPLICATION COMPLETE
 11/01/22
 Reviewer MB

Filing Fee Must Accompany the Application, K.S.A. 82a-708b(b), as amended.
 Fee Schedule is on the third page of this application form.

Paragraph Nos. 1, 2, 3 & 5 must be completed. Complete all other applicable portions. If change in point of diversion is greater than 100 feet, or if place of use will be changed, include a topographic map or detailed plat showing the authorized and proposed point(s) of diversion and/or place of use.

File No. 20,825

1. Application is hereby made for approval of the Chief Engineer to change the (check one or both):

Place of Use Point of Diversion

under the water right which is the subject of this application in accordance with the conditions described below.

The source of supply is: Groundwater Surface water

2. Name and address of Applicant: Roberson Farms Inc

Cheyenne County Kansas 67756

Phone Number: (757) 880-7579 Email address: WEWMIKE@AOL.COM

Name and address of Water Use Correspondent: _____

Phone Number: (757) 880-7579 Email address: WEWMIKE@AOL.COM

3. The presently authorized place of use is:

Owner of Land ---- NAME: ROBERSON FARMS INC

ADDRESS: 16 WALTERS RD. NEWPORT NEWS, VA. 23602

(If there is more than one landowner, attach supplemental sheets as necessary.)

Sec.	Twp.	Range	NE¼				NW¼				SW¼				SE¼				TOTAL ACRES
			NE¼	NW¼	SW¼	SE¼	NE¼	NW¼	SW¼	SE¼	NE¼	NW¼	SW¼	SE¼	NE¼	NW¼	SW¼	SE¼	

4. If this application is for a change in place of use, it is proposed that the place of use be changed to:

Owner of Land ---- NAME: _____

ADDRESS: _____

(If there is more than one landowner, attach supplemental sheets as necessary.)

Sec.	Twp.	Range	NE¼				NW¼				SW¼				SE¼				TOTAL ACRES
			NE¼	NW¼	SW¼	SE¼	NE¼	NW¼	SW¼	SE¼	NE¼	NW¼	SW¼	SE¼	NE¼	NW¼	SW¼	SE¼	

For Office Use Only: Code _____ Fee \$ _____ TR # _____ Receipt Date _____ Check # _____

5. **Presently authorized point of diversion: **Limited to 1600 GPM**

One in the NE Quarter of the SE Quarter of the NW Quarter of Section 16, Township 5 South, Range 39 WEST, in CHEYENNE County, Kansas, 3661 feet North 2730 feet West of Southeast corner of section. Authorized Rate 1600 GPM Authorized Quantity 367 AF Depth of well _____ (feet)
(DWR use only: Computer ID No. 82622 GPS _____ feet North _____ feet West)
 This point will not be changed This point will be changed as follows:
Proposed point of diversion: (Complete only if change is requested)
 One in the NC Quarter of the W2 Quarter of the W2 Quarter of Section 16, Township 5 South, Range 39 WEST, in CHEYENNE County, Kansas, 2647 feet North 4600 feet West of Southeast corner of section. Proposed Rate 1600 GPM ** Proposed Quantity 367 AF Proposed well depth (feet) _____
 This point is: Additional Well Geo Center List other water rights that will use this point 8901

6. **Presently authorized point of diversion:**

One in the NC Quarter of the W2 Quarter of the W2 Quarter of Section 16, Township 5 South, Range 39 WEST, in CHEYENNE County, Kansas, 2647 feet North 4600 feet West of Southeast corner of section. Authorized Rate 1175 GPM Authorized Quantity 530 AF Depth of well _____ (feet)
(DWR use only: Computer ID No. 17671 PDV GPS _____ feet North _____ feet West)
 This point will not be changed This point will be changed as follows:
Proposed point of diversion: (Complete only if change is requested)
 One in the NE Quarter of the SE Quarter of the NW Quarter of Section 16, Township 5 South, Range 39 WEST, in CHEYENNE County, Kansas, 3661 feet North 2730 feet West of Southeast corner of section. Proposed Rate 1175 GPM Proposed Quantity 530 AF Proposed well depth (feet) _____
 This point is: Additional Well Geo Center List other water rights that will use this point _____

7. Why do you need a new point of diversion? _____
To get more water on PDIV 17671

8. If a well, is the test hole log attached? Yes No

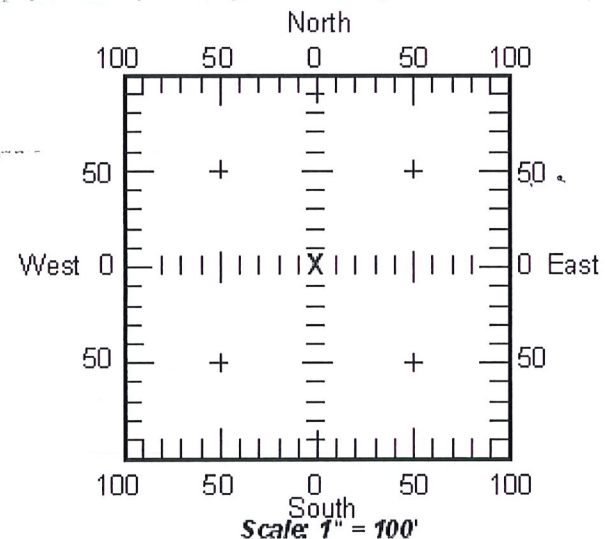
9. When do you propose to complete the new point of diversion?
Upon Approval

10. If the point of diversion is a well:
 (a) What are you going to do with the old well?
Use it for the other well authorized for 20,825 & 8901
 (b) When will this be done? Completed

11. Groundwater Management District recommendation attached? Yes No

12. Assisted by Shannon Kenyon GMD 4

13a. If the proposed point of diversion will be relocated within 100 feet of the existing point of diversion, indicate its location on the diagram below in relation to the existing point of diversion. **(PLEASE NOTE: The "X" in center of diagram below represents presently authorized point of diversion.)**

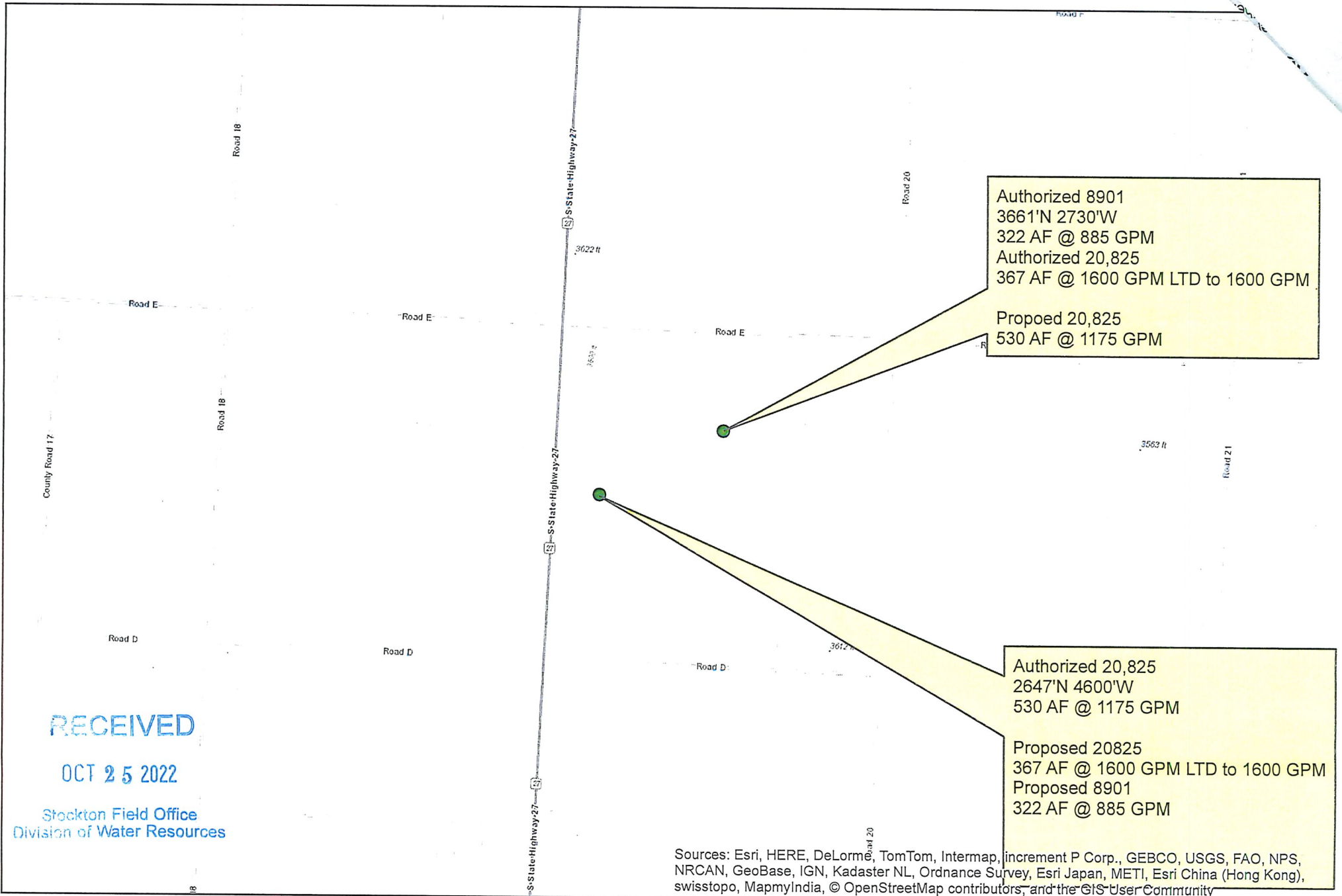


13b. If the proposed point of diversion will be relocated more than 100 feet but within 1320 feet from the existing point of diversion, attach a topographic map or aerial photograph. For groundwater sources, show all wells (including domestic) within one-half mile of the proposed point of diversion and the names and mailing addresses of the owners. For surface water sources, show the names and addresses of the landowner(s) one-half mile downstream and one-half mile upstream from your property lines.

RECEIVED

OCT 25 2022

#8901 & 20825 Change in PD



Authorized 8901
 3661'N 2730'W
 322 AF @ 885 GPM
 Authorized 20,825
 367 AF @ 1600 GPM LTD to 1600 GPM

Proposed 20,825
 530 AF @ 1175 GPM

Authorized 20,825
 2647'N 4600'W
 530 AF @ 1175 GPM

Proposed 20825
 367 AF @ 1600 GPM LTD to 1600 GPM
 Proposed 8901
 322 AF @ 885 GPM

RECEIVED

OCT 25 2022

Stockton Field Office
 Division of Water Resources

Sources: Esri, HERE, DeLorme, TomTom, Intermap, increment P Corp., GEBCO, USGS, FAO, NPS, NRCAN, GeoBase, IGN, Kadaster NL, Ordnance Survey, Esri Japan, METI, Esri China (Hong Kong), swisstopo, MapmyIndia, © OpenStreetMap contributors, and the GIS User Community

14. If the proposed groundwater point of diversion is 300 or fewer feet from existing point of diversion, complete the following:
- (a) Does the undersigned represent all owners of the currently authorized place(s) of use identified in this application?
 Yes No (If no, all owners must sign this application.)
 - (b) Will the ownership interest of any owner of the currently authorized place(s) of use identified in this application be adversely affected if this application is approved as requested?
 Yes No (If yes, all owners must sign this application.)
 - (c) If this application is not approved expeditiously, will there be substantial damage to property, public health or safety?
 Yes No (If no, all owners must sign this application.)

If the application proposes a surface water change in point of diversion, a groundwater change in point of diversion greater than 300 feet, or a change in place of use, the application must be signed by all owners of the currently authorized place of use, or their duly authorized agent (attach notarized statement authorizing representation).

I hereby verify, being first duly sworn upon my oath or affirmation and under penalty of perjury, that I am of lawful age and the owner, the spouse of the owner, or a duly authorized agent of the owner(s) to make this application on their behalf, in regard to the water right(s) to which this application pertains. I further verify that the statements contained in this application are true, correct and complete.

Dated at NEWPORT NEWS ^{VIRGINIA} ~~Kansas~~, this 19 day of Oct., 20 22.

Robertson Farms Inc
Michael C. Robertson President
 (Owner)

 (Spouse)

MICHAEL C ROBERSON
 (Please Print)

 (Please Print)

 (Owner)

 (Spouse)

 (Please Print)


 (Please Print)

 (Owner)

 (Spouse)

 (Please Print)

 (Please Print)



State of ^{VIRGINIA} ~~Kansas~~ }
 County of NEWPORT NEWS } SS

I hereby certify that the foregoing application was signed in my presence and sworn to before me this 19 day of October, 20 22.

Kimberly Gaudette
 Notary Public

My Commission Expires July 31, 2024


ONLY COMPLETE APPLICATIONS WILL BE PROCESSED. To be complete, all of the applicable portions of the application form must be completed with accurate information; maps, if necessary, must be included; signatures of all the appropriate owners' must be affixed to the application and notarized; and the appropriate fee must be paid.

FEE SCHEDULE

- Each application to change the place of use or the point of diversion under this section shall be accompanied by the application fee set forth in the schedule below: Make checks payable to: **Kansas Department of Agriculture**
- (1) Application to change a point of diversion 300 feet or less \$100
 - (2) Application to change a point of diversion more than 300 feet \$200
 - (3) Application to change the place of use \$200

RECEIVED
 OCT 25 2022

Stockton Field Office
 Division of Water Resources File No. 20825



SUMMARY ORDER APPROVING APPLICATION FOR CHANGE AND IMPOSING CONDITIONS

This Summary Order is issued under authority of K.S.A. 82a-708b, as amended, and K.A.R. 5-14-3 and other applicable provisions of the *Kansas Water Appropriation Law, K.S.A. 82a-701 et. seq.*, and rules and regulations promulgated thereunder, K.A.R. 5-1-1 *et. seq.* With the exception of those conditions expressly contained herein, this Summary Order does not change the terms, conditions and limitations of File No. 20825.

1. A change application was received on 10/25/22 requesting that the place of use and / or point of diversion authorized under the above-referenced file number be changed as described in the application.
2. On and after the effective date of this summary order, the authorized place(s) of use shall be located substantially as shown on the topographic map accompanying the application to change the place of use. Applicable Not Applicable
3. The change in point of diversion shall not impair existing rights and shall be limited to the same source or sources of water as previously authorized. The point of diversion authorized by this summary order shall be located within a 300 foot radius of the authorized point(s) of diversion. Applicable Not Applicable
4. The point(s) of diversion authorized herein shall not actually be located more than _____ feet from the previously authorized point(s) of diversion. Applicable Not Applicable
5. As required by K.A.R. 5-3-5d, if the works for diversion is a well with a diversion rate of 100 gallons per minute or more, a tube or other device suitable for making water level measurements shall be installed, operated and maintained in accordance with K.A.R. 5-6-13. Applicable Not Applicable
6. **The owner of the authorized place(s) of use shall properly install an acceptable water flow meter on or before December 31, 2023**, or before the first use of water, whichever occurs first. The water flow meter shall be installed, operated and maintained in accordance with K.A.R. 5-1-4 through 5-1-12. As required by K.S.A. 82a-732, as amended, and K.A.R. 5-3-5e, the owner shall maintain records and report the reading of the water flow meter and the total quantity of water diverted annually to the Chief Engineer by March 1 following the end of each calendar year. Applicable Not Applicable
7. **Installation of the works for diversion of water shall be completed on or before December 31, 20____**, or within any authorized extension of time. By March 1, 20____ the applicant shall notify the Chief Engineer that construction of the works for diversion has been completed, on the form provided by the Chief Engineer, as required by K.A.R. 5-8-4e. Applicable Not Applicable
8. **The completed well log shall be submitted with the required notice.** Applicable Not Applicable
9. All diversion works into which any type of chemical or other foreign substance will be injected into the water shall be equipped with an in-line, automatic, quick-closing check valve capable of preventing pollution of the source of the water supply. The check valve(s) shall be installed, operated and maintained in accordance with K.A.R. 5-3-5c. Applicable Not Applicable
10. Additional Conditions are attached. Yes No
11. In accordance with K.S.A. 82a-708a, as amended, and K.A.R. 5-5-14, all of the owners of the authorized place(s) of use of water appropriated under the above-referenced file number are responsible for compliance with its terms, conditions and limitations, as amended and/or supplemented by this Summary Order, and with applicable provisions of the *Kansas Water Appropriation Law* and the *Rules and Regulations* promulgated thereunder. Failure to comply with these provisions may result in civil penalties pursuant to K.S.A. 82a-737, as amended, and/or the suspension or revocation and dismissal of the water or appropriation right or any other enforcement actions authorized by law.

Administrative Appeal and Effective Date of Order

You have the right to a hearing in accordance with K.A.R. 5-14-3 before this Summary Order becomes final action of the Kansas Department of Agriculture. Any request for a hearing must be filed with the **Chief Engineer, Division of Water Resources, Kansas Department of Agriculture, 1320 Research Park Drive, Manhattan, Kansas 66502**, within 15 days after the date shown on the Certificate of Service attached hereto. If a hearing is not requested in accordance with K.A.R. 5-14-3, this Summary Order will become effective on the 15th day after the date shown on the Certificate of Service.

For Use by Register of Deeds

FOR OFFICE USE ONLY
**APPLICATION APPROVED AND
 SUMMARY ORDER ISSUED**

By: Mark Billinger
 Duly Authorized Designee of the Chief Engineer

(Print Name): MARK BILLINGER
 Division of Water Resources - Kansas Department of Agriculture

Date of Issuance: 11-1-22

State of Kansas)
) SS
 County of Hooker)

Acknowledged before me on 11-1-2022

by Mark Billinger

Signature: Nancy Hageman
 Notary Public

My commission expires: 9/27/2025



RECEIVED

OCT 25 2022

Stockton Field Office
 Division of Water Resources

Stockton Field Office
820 S. Walnut
Stockton, KS 67669-0192



Phone: 785-425-6787
Fax: 785-425-6842
www.agriculture.ks.gov

Mike Beam, Secretary

Laura Kelly, Governor

November 1, 2022

ROBERSON FARMS INC
Attn: MICHAEL C. ROBERSON
16 WALTERS RD
NEWPORT NEWS, VA 23602

Re: Water right, File Nos. 8,901 and 20,825

Dear Sir or Madam:

Enclosed are 2 (two) orders executed by Earl Lewis, Chief Engineer, Division of Water Resources, Kansas Department of Agriculture, approving the applications for change under the above referenced file numbers.

Your attention is directed to the terms, conditions, and limitations specified in these approvals for change. Also, the approval of the orders does require the installation of a water flow meter(s) on the point(s) of diversion authorized under the above file numbers by **December 31, 2023**. Please complete and return the enclosed Notice(s) of Completion of Diversion Works when a water flow meter has been installed. A copy of the Chief Engineer's specifications for the water flow meters is found in K.A.R. 5-1-4 through K.A.R. 5-1-12, along with a partial list of those flow meters found to be acceptable for installation in Kansas can be found on our website at the following web address: <http://agriculture.ks.gov/meters>

Please note that all meters must be installed and maintained in accordance with the specifications for water flow meters referenced above.

The abandoned water well must be plugged in accordance with the requirements of Article 30 of the Rules and Regulations as adopted by the Kansas Department of Health and Environment (KDHE). If the well is to be retained by the landowner for other purposes, a copy of the legal transfer of responsibility for maintenance of the well must be forwarded to KDHE Geology Section, 1000 SW Jackson, Suite 420, Topeka, Kansas 66612, telephone number (785) 296-5524. More information is available online at: <http://kdheks.gov/waterwell>

Since these orders modify the original certificates, they should be recorded with the Register of Deeds just as other legal documents affecting real estate. Such records are maintained at the Register of Deeds Office in the county wherein the place of use is located.

These documents are summary orders by this agency regarding this matter. These orders shall become final if a request for a hearing is not filed with the Chief Engineer within 15 days of the date of service of this order.

(over)

If you have any questions, please feel free to contact this office at (785)425-6787. If you wish to refer to a specific file, please reference it when you contact us.

Sincerely,



Mark Billinger
Assistant Water Commissioner

MB:ndh
Enclosures
pc: G.M.D. No. 4

CERTIFICATE OF SERVICE

On this 1st day of November 2022, I hereby certify that the attached **SUMMARY ORDERS APPROVING APPLICATIONS FOR CHANGE in Point of Diversion** for water right, File Nos. 8,901 and 20,825, dated on the 1st day of November 2022, were mailed postage prepaid, first class, U.S. mail, to the following:

ROBERSON FARMS INC
Attn: MICHAEL C. ROBERSON
16 WALTERS RD
NEWPORT NEWS, VA 23602


Staff

Copies of these Change Approvals were sent to the following:

Groundwater Management District No. 4
P.O. Box 905
Colby, KS 67701