

NOTICE

This scan only represents the application as filed. The information contained herein meets the requirements of K.A.R. 5-3-1 or K.A.R. 5-5-1, and has been found acceptable for filing in the office of the Chief Engineer. The application should not be considered to be a complete application as per K.A.R. 5-3-1b or K.A.R. 5-5-2a.



Mike Beam, Secretary

Laura Kelly, Governor

File Number **50794**

WATER RESOURCES RECEIVED

This item to be completed by the Division of Water Resources.

MAY 23 2022

12:52

APPLICATION FOR PERMIT TO APPROPRIATE WATER FOR BENEFICIAL USE

KS DEPT OF AGRICULTURE

Filing Fee Must Accompany the Application
(Please refer to Fee Schedule attached to this application form.)

To the Chief Engineer of the Division of Water Resources, Kansas Department of Agriculture,
1320 Research Park Drive, Manhattan, Kansas 66502:

1. Name of Applicant (Please Print): BERRY BROTHERS FARMS, LLC
Address: 1624 N 70TH RD

City: MINNEAPOLIS State KS Zip Code 67467

Telephone Number: (____) _____

2. The source of water is: surface water in _____ (stream)
OR groundwater in SOLOMON (drainage basin)

Certain streams in Kansas have minimum target flows established by law or may be subject to administration when water is released from storage for use by water assurance district members. If your application is subject to these regulations on the date we receive your application, you will be sent the appropriate form to complete and return to the Division of Water Resources.

3. The maximum quantity of water desired is 171.6 acre-feet OR _____ gallons per calendar year, to be diverted at a maximum rate of 800 gallons per minute OR _____ cubic feet per second.

Once your application has been assigned a priority, the requested maximum rate of diversion and maximum requested quantity of water under that priority number can **NOT** be increased. Please be certain your requested maximum rate of diversion and maximum quantity of water are appropriate and reasonable for your proposed project and are in agreement with the Division of Water Resources' requirements.

4. The water is intended to be appropriated for (Check use intended):
(a) Artificial Recharge (b) Irrigation (c) Recreational (d) Water Power
(e) Industrial (f) Municipal (g) Stockwatering (h) Sediment Control
(i) Domestic (j) Dewatering (k) Hydraulic Dredging (l) Fire Protection
(m) Thermal Exchange (n) Contamination Remediation

YOU **MUST** COMPLETE AND ATTACH ADDITIONAL DIVISION OF WATER RESOURCES FORM(S) PROVIDING INFORMATION TO SUBSTANTIATE YOUR REQUEST FOR THE AMOUNT OF WATER FOR THE INTENDED USE REFERENCED ABOVE.

For Office Use Only:
F.O. 3 GMD _____ Meets K.A.R. 5-3-1 (YES / NO) Use IRR Source G / S County OT By BMM Date 5/23/22
Code RE2 Fee \$ 300 TR # _____ Receipt Date 5.23.22 Check # 2554

5/24/2022
LMoody

5. The location of the proposed wells, pump sites or other works for diversion of water is:

Note: For the application to be accepted, the point of diversion location must be described to at least a 10 acre tract, unless you specifically request a 60 day period of time in which to locate the site within a specifically described, minimal legal quarter section of land.

3960'
3960'

Geo-Center

8/15/2022
BMM

(A) One in the ____ quarter of the ____ quarter of the NW* quarter of Section 15, more particularly described as being near a point 5261 feet North and 4280 feet West of the Southeast corner of said section, in Township 10 South, Range 04 WEST, OTTAWA County, Kansas.

(B) One in the ____ quarter of the ____ quarter of the ____ quarter of Section ____, more particularly described as being near a point ____ feet North and ____ feet West of the Southeast corner of said section, in Township ____ South, Range ____ East/West (circle one), _____ County, Kansas.

(C) One in the ____ quarter of the ____ quarter of the ____ quarter of Section ____, more particularly described as being near a point ____ feet North and ____ feet West of the Southeast corner of said section, in Township ____ South, Range ____ East/West (circle one), _____ County, Kansas.

(D) One in the ____ quarter of the ____ quarter of the ____ quarter of Section ____, more particularly described as being near a point ____ feet North and ____ feet West of the Southeast corner of said section, in Township ____ South, Range ____ East/West (circle one), _____ County, Kansas.

If the source of supply is groundwater, a separate application shall be filed for each proposed well or battery of wells, except that a single application may include up to four wells within a circle with a quarter (1/4) mile radius in the same local source of supply which do not exceed a maximum diversion rate of 20 gallons per minute per well.

A battery of wells is defined as two or more wells connected to a common pump by a manifold; or not more than four wells in the same local source of supply within a 300 foot radius circle which are being operated by pumps not to exceed a total maximum diversion rate of 800 gallons per minute and which supply water to a common distribution system.


6. The owner of the point of diversion, if other than the applicant is (please print):

(name, address and telephone number)

(name, address and telephone number)

You must provide evidence of legal access to, or control of, the point of diversion from the landowner or the landowner's authorized representative. Provide a copy of a recorded deed, lease, easement or other document with this application. In lieu thereof, you may sign the following sworn statement:

I have legal access to, or control of, the point of diversion described in this application from the landowner or the landowner's authorized representative. I declare under penalty of perjury that the foregoing is true and correct.

Executed on 5/18, 2022. 
Applicant's Signature

The applicant must provide the required information or signature irrespective of whether they are the landowner. Failure to complete this portion of the application will cause it to be unacceptable for filing and the application will be returned to the applicant.

7. The proposed project for diversion of water will consist of BATT OF 4 WELLS
(number of wells, pumps or dams, etc.)

and WILL BE completed (by) 2023
(Month/Day/Year - each was or will be completed)

WATER RESOURCES
RECEIVED

MAY 23 2022

9. Will pesticide, fertilizer, or other foreign substance be injected into the water pumped from the diversion works?

Yes No If "yes", a check valve shall be required.

All chemigation safety requirements must be met including a chemigation permit and reporting requirements.

10. If you are planning to impound water, please contact the Division of Water Resources for assistance, prior to submitting the application. Please attach a reservoir area capacity table and inform us of the total acres of surface drainage area above the reservoir.

Have you also made an application for a permit for construction of this dam and reservoir with the Division of Water Resources? Yes No

- If yes, show the Water Structures permit number here N/A
- If no, explain here why a Water Structures permit is not required _____

11. The application must be supplemented by a U.S.G.S. topographic map, aerial photograph or a detailed plat showing the following information. On the topographic map, aerial photograph, or plat, identify the center of the section, the section lines or the section corners and show the appropriate section, township and range numbers. Also, please show the following information:

- (a) The location of the proposed point(s) of diversion (wells, stream-bank installations, dams, or other diversion works) should be plotted as described in Paragraph No. 5 of the application, showing the North-South distance and the East-West distance from a section line or southeast corner of section.
- (b) If the application is for groundwater, please show the location of any existing water wells of any kind within ½ mile of the proposed well or wells. Identify each existing well as to its use and furnish the name and mailing address of the property owner or owners. If there are no wells within ½ mile, please advise us.
- (c) If the application is for surface water, the names and addresses of the landowner(s) ½ mile downstream and ½ mile upstream from your property lines must be shown.
- (d) The location of the proposed place of use should be shown by crosshatching on the topographic map, aerial photograph or plat.
- (e) Show the location of the pipelines, canals, reservoirs or other facilities for conveying water from the point of diversion to the place of use.

A 7.5 minute U.S.G.S. topographic map may be obtained by providing the section, township and range numbers to: Kansas Geological Survey, 1930 Constant, Campus West, University of Kansas, Lawrence, Kansas 66047.

12. List any application, appropriation of water, water right, or vested right file number that covers the same diversion points or any of the same place of use described in this application. Also list any other recent modifications made to existing permits or water rights in conjunction with the filing of this application.

* REQUEST 60 DAYS TO PROVIDE TEST HOLE DATA

WATER RESOURCES
RECEIVED

MAY 23 2022

KS DEPT OF AGRICULTURE

13. Furnish the following well information if the proposed appropriation is for the use of groundwater. If the well has not been completed, give information obtained from test holes, if available.

Information below is from: Test holes Well as completed Drillers log attached

Well location as shown in paragraph No.	(A)	(B)	(C)	(D)
Date Drilled	_____	_____	_____	_____
Total depth of well	_____	_____	_____	_____
Depth to water bearing formation	_____	_____	_____	_____
Depth to static water level	_____	_____	_____	_____
Depth to bottom of pump intake pipe	_____	_____	_____	_____

14. The relationship of the applicant to the proposed place where the water will be used is that of OWNER
(owner, tenant, agent or otherwise)

15. The owner(s) of the property where the water is used, if other than the applicant, is (please print):

(name, address and telephone number)

(name, address and telephone number)

16. The undersigned states that the information set forth above is true to the best of his/her knowledge and that this application is submitted in good faith.

Dated at Minneapolis, Kansas, this 9th day of May, 2022.
(month) (year)



(Applicant Signature)

By _____
(Agent or Officer Signature)

(Agent or Officer - Please Print)

Assisted by M BILLINGER ASST WC Date: 5/06/22
(office/title)

WATER RESOURCES RECEIVED
MAY 23 2022
KS DEPT OF AGRICULTURE

FEE SCHEDULE

1. The fee for an application for a permit to appropriate water for beneficial use, except for domestic use, shall be (see paragraph No. 2 below if requesting storage):

ACRE-FEET	FEE
0-100	\$200.00
101-320	\$300.00
More than 320	\$300.00 plus \$20.00 for each additional 100 acre-feet or any part thereof.

2. The fee for an application in which storage is requested, except for domestic use, shall be:

ACRE-FEET	FEE
0-250	\$200.00
More than 250	\$200.00 plus \$20.00 for each additional 250 acre-feet of storage or any part thereof.

Note: If an application requests both direct use *and* storage, the fee charged shall be as determined under No. 1 or No. 2 above, whichever is greater, but not both fees.

3. The fee for an application for a permit to appropriate water for water power or dewatering purposes shall be \$100.00 plus \$200.00 for each 100 cubic feet per second, or part thereof, of the diversion rate requested.

Note: The applicant shall notify the Chief Engineer and pay the statutorily required field inspection fee of \$400.00 when construction of the works for diversion has been completed, except that for applications filed on or after July 1, 2009, for works constructed for sediment control use and for evaporation from a groundwater pit for industrial use shall be accompanied by a field inspection fee of \$200.00.

MAKE CHECKS PAYABLE TO THE KANSAS DEPARTMENT OF AGRICULTURE

ATTENTION

A Water Conservation Plan may be required per K.S.A. 82a-733. A statement that your application for permit to appropriate water may be subject to the minimum desirable streamflow requirements per K.S.A. 82a-703a, b, and c may also be required from you. After the Division of Water Resources has had the opportunity to review your application, you will be notified whether or not you will need to submit a Water Conservation Plan. You also may be required to install a water flow meter or water stage measuring device on your diversion works prior to diverting water. There may be other special conditions or Groundwater Management District regulations that you will need to comply with if this application is approved.

CONVERSION FACTORS

1 acre-foot equals 325,851 gallons

1 million gallons equal 3.07 acre-feet

WATER RESOURCES
RECEIVED

MAY 23 2022

KS DEPT OF AGRICULTURE

5/13/22

(Date)

Kansas Department of Agriculture
Division of Water Resources
Earl D. Lewis, Jr., Chief Engineer
1320 Research Park Drive
Manhattan, Kansas 66502

Re: Application
File No. _____


Minimum Desirable Streamflow

I understand that a Minimum Desirable Streamflow requirement has been established by the legislature for the source of supply to which the above referenced application applies.

I understand that diversion of water pursuant to this application will be subject to regulation any time Minimum Desirable Streamflow requirements are not being met.

I also understand that if this application is approved, there could be times, as determined by the Division of Water Resources, when I would not be allowed to divert water. I realize that this could affect the economics of my decision to appropriate water.

I am aware of the above factors, and with the knowledge thereof, request that the Division of Water Resources proceed with processing and approval, if possible, of the above referenced application.



Signature of Applicant

Berry Brothers Farms LLC
(Print Applicant's Name)

State of Kansas)
County of Ottawa) ss

I hereby certify that the foregoing instrument was signed in my presence and sworn to before me this 13 day of May, 2022.



Notary Public

My Commission Expires: 7/16/24



WATER RESOURCES
RECEIVED

MAY 23 2022

KS DEPT OF AGRICULTURE

**MINIMUM DESIRABLE STREAMFLOW FORM TO BE USED WHEN
APPLICABLE WHEN FILING AN APPLICATION FOR PERMIT
TO APPROPRIATE WATER FOR BENEFICIAL USE**

The Kansas Legislature has established minimum desirable streamflows for the streams listed below. If your proposed diversion of water is going to be from one of these watercourses or adjacent alluvial aquifers, please complete the back side of this page and submit it along with your application for permit to appropriate water.

Arkansas River
Big Blue River
Chapman Creek
Chikaskia River
Cottonwood River
Delaware River
Little Arkansas River
Little Blue River
Marais des Cygnes River
Medicine Lodge River
Mill Creek (Wabaunsee Co. area)
Neosho River

Ninnescah River
North Fork Ninnescah River
Rattlesnake Creek
Republican River
Saline River
Smoky Hill River
Solomon River
South Fork Ninnescah
Spring River
Walnut River
Whitewater River

IRRIGATION USE SUPPLEMENTAL SHEET

File No. _____

Name of Applicant (Please Print): Colby Berry

1. Please supply the name and address of each landowner, the legal description of the lands to be irrigated, and designate the actual number of acres to be irrigated in each forty acre tract or fractional portion thereof:

Landowner of Record NAME: BERRY BROTHERS FARMS, LLC

ADDRESS: 1624 N 70TH RD MINNEAPOLIS, KS 67467

S	T	R	NE¼				NW¼				SW¼				SE¼				TOTAL
			NE	NW	SW	SE	NE	NW	SW	SE	NE	NW	SW	SE	NE	NW	SW	SE	
15	10S	04W					12	40	40	40									132

Landowner of Record NAME: _____

ADDRESS: _____

S	T	R	NE¼				NW¼				SW¼				SE¼				TOTAL
			NE	NW	SW	SE	NE	NW	SW	SE	NE	NW	SW	SE	NE	NW	SW	SE	

Landowner of Record NAME: _____

ADDRESS: _____

S	T	R	NE¼				NW¼				SW¼				SE¼				TOTAL
			NE	NW	SW	SE	NE	NW	SW	SE	NE	NW	SW	SE	NE	NW	SW	SE	

WATER RESOURCES
RECEIVED

2. Please complete the following information for the description of the operation for the irrigation project. Attach supplemental sheets as needed.

a. Indicate the soils in the field(s) and their intake rates:

Soil Name	Percent of field (%)	Intake Rate (in/hr)	Irrigation Design Group
Roxbury silt loam	57.1	0.6-2	B
Detroit silty clay loam	19.7	0.06-2	C
Hard silt loam	17.1	0.6-2	B
New Cambria silty clay loam	3.2	0.06-0.2	C
McCook silt loam	3	0.6-2	B
Total:	100 %		

b. Estimate the average land slope in the field(s): 0-1 %

Estimate the maximum land slope in the field(s): 0-1 %

c. Type of irrigation system you propose to use (check one):

Center pivot _____ Center pivot - LEPA _____ "Big gun" sprinkler
 _____ Gravity system (furrows) _____ Gravity system (borders) _____ Sideroll sprinkler

Other, please describe: _____

d. System design features:

i. Describe how you will control tailwater: TILLAGE, IRRIGATION SCHEDULING

ii. For sprinkler systems:

(1) Estimate the operating pressure at the distribution system: 35 psi

(2) What is the sprinkler package design rate? 800 gpm

(3) What is the wetted diameter (twice the distance the sprinkler throws water) of a sprinkler on the outer 100 feet of the system? _____ feet

(4) Please include a copy of the sprinkler package design information.

e. Crop(s) you intend to irrigate. Please note any planned crop rotations: CORN, SORGHUM, SOYBEANS, WHEAT, ALFALFA

f. Please describe how you will determine when to irrigate and how much water to apply (particularly important if you do not plan a full irrigation). SOIL MOISTURE

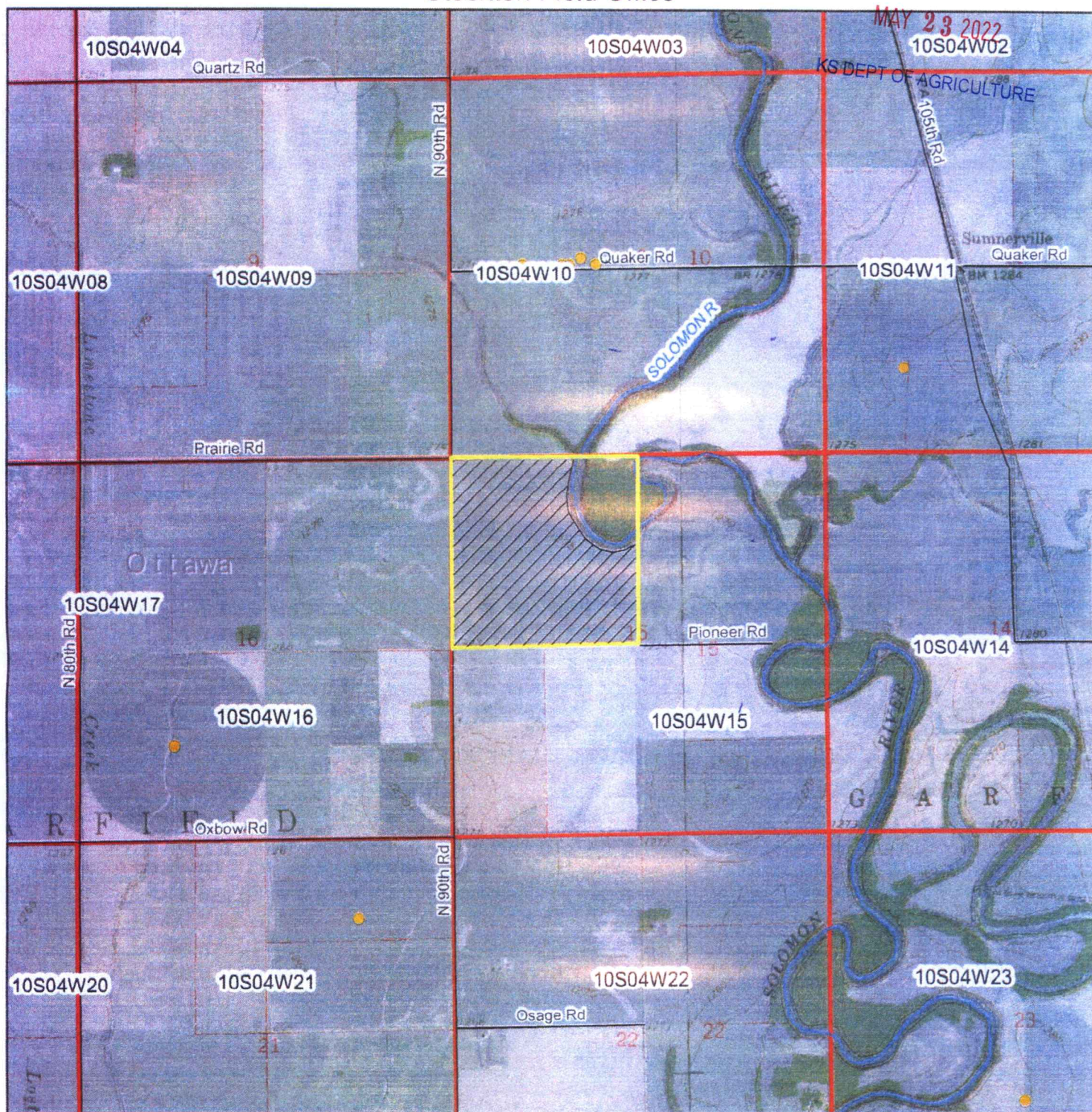
You may attach any additional information you believe will assist in informing the Division of the need for water resources request.

WATER RESOURCES RECEIVED

Page 3 of 2
 MAY 23 2022

New Application - Groundwater
 Assisted by Division of Water Resources
 Stockton Field Office

WATER RESOURCES
 RECEIVED



Proposed Place of Use



Surface Water Point of Diversion

1:24,000



Groundwater Point of Diversion



Proposed Point
 of Diversion



Test Hole Exploration

Signature Required

Colby B.

By signing this I am stating that to the best of my knowledge
 that all wells within 1/2 mile of the proposed point of diversion
 are identified on this map.

DATA ENTRY SYSTEM ID NUMBER SHEET

FILE NUMBER 50794

APPLICANT PERSON ID & SEQ #	PDIV ID	BATTERY ID
<u>68401</u>	<u>89552</u>	

LANDOWNER PERSON ID & SEQ #	PUSE ID
<u>68401</u>	<u>70867</u>

WATER USE CORRESPONDENT PERSON ID & SEQ #
<u>68401</u>

1320 Research Park Drive
Manhattan, KS 66502
785-564-6700
www. agriculture.ks.gov



900 SW Jackson, Room 456
Topeka, KS 66612
785-296-3556

Mike Beam, Secretary

Laura Kelly, Governor

June 3, 2022

BERRY BROTHERS FARMS, LLC
1624 N 70TH RD
MINNEAPOLIS KS 67467

RE: Application, File No(s). **50794**

Dear Sir or Madam:

The Division of Water Resources (Division) has received your application(s) for a permit to appropriate water for beneficial use. Your application(s) has been assigned the file number(s) referenced above. Please be aware that the Division may have a large number of pending applications on hand at times and makes every attempt to process them in the order in which they are received. You will be contacted if additional information is required.

Please note, this letter only acknowledges receipt of your application(s) and does not guarantee approval. In accordance with the provisions of the Kansas Water Appropriation Act, the use of water as proposed prior to approval of the application(s) is unlawful.

Additional information about the process may be found on our website at agriculture.ks.gov/divisions-programs/dwr. If you have any other questions, please contact our office at 785-564-6640 or your local Stockton Field Office at 785-425-6787. *Stockton Field Office at 785-425-6787*. If you call, please reference the file number so we can help you more efficiently.

Sincerely,

A handwritten signature in black ink that reads "Kris Neuhauser". The signature is written in a cursive style with a long horizontal flourish at the end.

Kris Neuhauser
New Applications Lead
Water Appropriation Program

Lockhart

IRRIGATION TEST WELL

Driller & Assistant: Tom Hull Jr/Chip Ellis Date: 8/1/22

CUSTOMER: Colby Berry PHONE #: 785 392 0436

MAIL ADDRESS: 11624 N 70th Rd Minneapolis, KS 67467

DRILL LOCATION: East of 90th and Prarie about 1000' NW of Minneapolis, ks

- | | | | |
|--|---------------------------------------|--|---|
| <input type="checkbox"/> Screen 2-1/2" | <input type="checkbox"/> Holeplug | <input type="checkbox"/> Gas & Oil - W.T. | <input type="checkbox"/> 6" or 5" Liner if needed |
| <input type="checkbox"/> Casing 2-1/2" | <input type="checkbox"/> Quarters | <input type="checkbox"/> 3/4" Polyethylene | <input type="checkbox"/> Solvent & Glue |
| <input type="checkbox"/> Couplings, 2-1/2" | <input type="checkbox"/> Water | <input type="checkbox"/> 2-1/2" PVC Tee | <input type="checkbox"/> Water Sample Bottle |
| <input type="checkbox"/> End Caps, 2-1/2" | <input type="checkbox"/> Lime | <input type="checkbox"/> 5" & 6" Bits | <input type="checkbox"/> Inspection Sheet |
| <input type="checkbox"/> Gravel Pack | <input type="checkbox"/> Drilling Mud | <input type="checkbox"/> Packing | |

Depth:	Formation:	Well Information:
0-1	T.S.	Static Water Level: est 20-25
1-25	Clay, Brown	Groundwater depth: est 20-25
25-35	clay mixed with sand m-c	Est. Production: _____
35-45	sand and gravel f-c	Casing Size/Depth: not cased
45-54	sand and gravel m-c/some clay 70/30	
54-56	shale	Screen Size/Depth: _____
56-100	sandstone fine/medium hardness	
100-138	sandstone very fine(powder)/medium hardness	Slot Size: _____
	(so fine the top screen wont catch it, mixes with water)	Grouting Depth: 145'
		Number of Bags: 1 bag bentonite
138-145	Shale, grey	Sucker Rods: _____
		1" Casing: _____
		Nearest Contamination: none within 1/4 mile
		Notes:

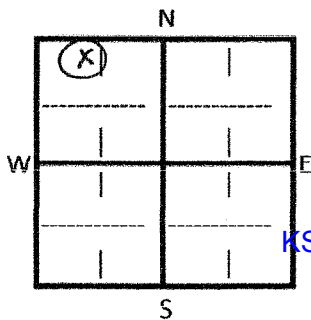
Latitude: 39.190235 N decimal degrees (ex. 38.881796)

Longitude -97.758083 W decimal degrees (ex. 95.373889)

Datum: NAD27 NAD83 WGS84

Elevation: 1275ft.

- 1/4	NE 1/4	NW 1/4	NW 1/4
Sec. 15	T 10	R 4	(W)
County Ottawa			



8/12/22

Water Resources Received

KS Dept Of Agriculture

\$ 10⁰⁰ x 145/ft. Well \$ 1450.00

\$ 50⁰⁰ /Grout

\$ _____ /Permit Charge

\$ _____ /Submersible Pump

\$ _____ /Dirt & Debris Removal

\$ _____ /Water Sample / Test Pumping

\$ _____ /Mobilization/Travel

\$ _____ /Discount

Contract Received: 5/9/2022

Invoice #: 2795

Date Mailed:

Well Data: Access: Scan:

Materials: Incent:

Permit #: _____

WWCS #: _____