


Kansas
Department of Agriculture
Division of Water Resources

Topeka Field Office
6531 SE Forbes Ave., Suite B
Topeka, Kansas 66619

Jackie McClaskey, Secretary
David W. Barfield, Chief Engineer
Katherine A. Tietsort, Water Commissioner

Phone: (785) 296-5733
Fax: (785) 296-8298
www.agriculture.ks.gov
Sam Brownback, Governor

December 29, 2016

RICHARD H & JODY D COTT
1047 20TH RD
CLAY CENTER KS 67432-8118

Re: Water Right, File Nos.
38,724 & 39,090

Dear Mr. and Mrs. Cott:

Enclosed are the orders executed by David W. Barfield, Chief Engineer, Division of Water Resources, Kansas Department of Agriculture, approving the applications for change under the above referenced file numbers.

Your attention is directed to the terms, conditions, and limitations specified in these approvals for change. Also, the approval of these orders require the installation of a water flow meter on the point of diversion authorized under the above referenced file number by December 31, 2016. Please note that all meters must be installed and maintained in accordance with the Chief Engineer's specifications for water flow meters. A copy of these specifications are found in K.A.R. 5-1-4 through K.A.R. 5-1-12 and can be obtained from our website at the following web address:

<http://agriculture.ks.gov/meters> .

A list of those meters found to be acceptable can be obtained from the same web address.

Because these orders modify the original certificate issued under your water right file, they should be recorded with the Register of Deeds as other instruments affecting real estate.

These documents are summary orders by this agency regarding this matter. These orders shall become final if a request for a hearing is not filed with the Chief Engineer within 15 days of the date of service of this order.

If you have any questions, please feel free to contact this office. If you wish to refer to a specific file, please reference it when you contact us.

Sincerely,



Katherine A. Tietsort
Topeka Field Office
Water Commissioner

KAT:lh
Enclosures

PC: Robert J & Jana L Cott

Submit completed application to:
 Kansas Department of Agriculture
 Division of Water Resources
 Field Office for your area.

Call for address:

Topeka -- (785) 296-5733
 Stafford -- (620) 234-5311
 Stockton -- (785) 425-6787
 Garden City -- (620) 276-2901
<http://agriculture.ks.gov/dwr>

DWR FIELD OFFICE APPLICATION FOR APPROVAL TO CHANGE THE PLACE OF USE AND/OR THE POINT OF DIVERSION



STATE OF KANSAS

Filing Fee Must Accompany the Application, K.S.A. 82a-708b(b), as amended.
 Fee Schedule is on the third page of this application form.

Paragraph Nos. 1, 2, 3 & 5 must be completed. Complete all other applicable portions. If change in point of diversion is greater than 100 feet, or if place of use will be changed, include a topographic map or detailed plat showing the authorized and proposed point(s) of diversion and/or place of use.

File No. 38724

** Application was acceptable for filing on original date. LHM/TFO*

~~RECEIVED
 AUG 09 2016
 Topeka Field Office
 DIVISION OF WATER RESOURCES~~

1. Application is hereby made for approval of the Chief Engineer to change the (check one or both):

Place of Use Point of Diversion

under the water right which is the subject of this application in accordance with the conditions described below.

The source of supply is: Groundwater Surface water

~~RECEIVED
 DEC 07 2016
 2:00 PM
 Topeka Field Office
 DIVISION OF WATER RESOURCES~~

2. Name and address of Applicant: RICHARD H & JODY D COTT

1047 20TH RD CLAY CENTER KS 67432

Phone Number: () _____

Email address: _____

Name and address of Water Use Correspondent: RICHARD COTT

~~RECEIVED~~

~~3:00 PM
 AUG 09 2016~~

Phone Number: () _____

Email address: _____

~~Topeka Field Office
 DIVISION OF WATER RESOURCES~~

3. The presently authorized place of use is:

Owner of Land ---- NAME: RICHARD H & JODY D COTT

ADDRESS: 1047 20TH RD CLAY CENTER KS 67432

(If there is more than one landowner, attach supplemental sheets as necessary.)

| Sec. | Twp. | Range | NE¼ | | | | NW¼ | | | | SW¼ | | | | SE¼ | | | | TOTAL ACRES |
|------|------|-------|-----|-----|-----|-----|-----|-----|-----|-----|-----|-----|-----|-----|-----|-----|-----|-----|-------------|
| | | | NE¼ | NW¼ | SW¼ | SE¼ | NE¼ | NW¼ | SW¼ | SE¼ | NE¼ | NW¼ | SW¼ | SE¼ | NE¼ | NW¼ | SW¼ | SE¼ | |
| 22 | 7 | 2E | | | | | | | | | 34 | 34 | 34 | 34 | | | | | 136 |
| | | | | | | | | | | | | | | | | | | | |

4. If this application is for a change in place of use, it is proposed that the place of use be changed to:

Owner of Land ---- NAME: RICHARD H & JODY D COTT

ADDRESS: 1047 20TH RD CLAY CENTER KS 67432

(If there is more than one landowner, attach supplemental sheets as necessary.)

| Sec. | Twp. | Range | NE¼ | | | | NW¼ | | | | SW¼ | | | | SE¼ | | | | TOTAL ACRES |
|------|------|-------|-----|-----|-----|-----|-----|-----|-----|-----|------|------|-----|-----|-----|-----|-----|-----|-------------|
| | | | NE¼ | NW¼ | SW¼ | SE¼ | NE¼ | NW¼ | SW¼ | SE¼ | NE¼ | NW¼ | SW¼ | SE¼ | NE¼ | NW¼ | SW¼ | SE¼ | |
| 22 | 7 | 2E | | | | | | | 34 | 33 | 39.5 | 39.5 | 34 | 32 | | | | | 212 |
| | | | | | | | | | | | | | | | | | | | |

| |
|---|
| For Office Use Only: Code _____ Fee \$ _____ TR # _____ Receipt Date _____ Check # _____ |
|---|

5. **Presently authorized point of diversion:**
 One in the NW Quarter of the SE Quarter of the SW Quarter of Section 22, Township 7 South, Range 2E (E/W), in CLAY County, Kansas, 900 feet North 3860 feet West of Southeast corner of section.
 Authorized Rate _____ Authorized Quantity _____ Depth of well _____ (feet)
 (DWR use only: Computer ID No. _____ GPS 928 feet North 3827 feet West)
 This point will not be changed This point will be changed as follows:
Proposed point of diversion: (Complete only if change is requested)
 One in the NW Quarter of the SE Quarter of the SW Quarter of Section 22, Township 7 South, Range 2E (E/W), in CLAY County, Kansas, 1048 feet North 3914 feet West of Southeast corner of section.
 Proposed Rate _____ Proposed Quantity _____ Proposed well depth (feet) _____
 This point is: Additional Well Geo Center List other water rights that will use this point _____

6. **Presently authorized point of diversion:**
 One in the _____ Quarter of the _____ Quarter of the _____ Quarter of Section _____, Township _____ South, Range _____ (E/W), in _____ County, Kansas, _____ feet North _____ feet West of Southeast corner of section.
 Authorized Rate _____ Authorized Quantity _____ Depth of well _____ (feet)
 (DWR use only: Computer ID No. _____ GPS _____ feet North _____ feet West)
 This point will not be changed This point will be changed as follows:
Proposed point of diversion: (Complete only if change is requested)
 One in the _____ Quarter of the _____ Quarter of the _____ Quarter of Section _____, Township _____ South, Range _____ (E/W), in _____ County, Kansas, _____ feet North _____ feet West of Southeast corner of section.
 Proposed Rate _____ Proposed Quantity _____ Proposed well depth (feet) _____
 This point is: Additional Well Geo Center List other water rights that will use this point _____

7. Why do you need a new point of diversion? _____

PREVIOUS WELL NEEDED TO BE RE-DRILLED

13a. If the proposed point of diversion will be relocated within 100 feet of the existing point of diversion, indicate its location on the diagram below in relation to the existing point of diversion. (PLEASE NOTE: The "X" in center of diagram below represents presently authorized point of diversion.)

8. If a well, is the well log attached? Yes No

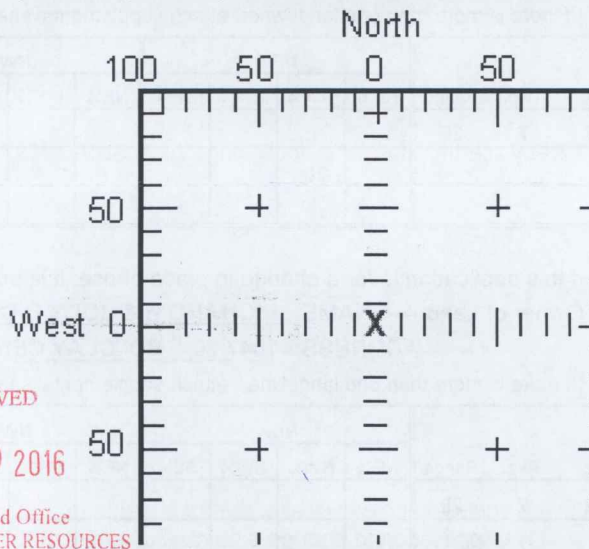
9. When do you propose to complete the new point of diversion?
THE WELL HAS ALREADY BEEN COMPLETED

10. If the point of diversion is a well:
 (a) What are you going to do with the old well?
PLUG IT

(b) When will this be done? ALREADY COMPLETED

11. Groundwater Management District recommendation attached? Yes No

12. Assisted by BRETT BUNGER 5-25-16



RECEIVED

AUG 09 2016

Topeka Field Office
 DIVISION OF WATER RESOURCES

13b. If the proposed point of diversion will be relocated more than 100 feet but within 1320 feet from the existing point of diversion, attach a topographic map or aerial photograph. For groundwater sources, show all wells (including domestic) within one-half mile of the proposed point of diversion and the names and mailing addresses of the owners. For surface water sources, show the names and addresses of the landowner(s) one-half mile downstream and one-half mile upstream from your property lines.

RECEIVED
 DEC 07 2016
 Topeka Field Office
 DIVISION OF WATER RESOURCES
 RECEIVED
 AUG 09 2016
 Topeka Field Office
 DIVISION OF WATER RESOURCES

14. If the proposed groundwater point of diversion is 300 or fewer feet from existing point of diversion, complete the following:

- (a) Does the undersigned represent all owners of the currently authorized place(s) of use identified in this application?
 Yes No (If no, all owners must sign this application.)
- (b) Will the ownership interest of any owner of the currently authorized place(s) of use identified in this application be adversely affected if this application is approved as requested?
 Yes No (If yes, all owners must sign this application.)
- (c) If this application is not approved expeditiously, will there be substantial damage to property, public health or safety?
 Yes No (If no, all owners must sign this application.)

* See attached signature page. LHM/TFO
 If the application proposes a surface water change in point of diversion, a groundwater change in point of diversion greater than 300 feet, or a change in place of use, the application must be signed by all owners of the currently authorized place of use, or their duly authorized agent (attach notarized statement authorizing representation).

I hereby verify, being first duly sworn upon my oath or affirmation and under penalty of perjury, that I am of lawful age and the owner, the spouse of the owner, or a duly authorized agent of the owner(s) to make this application on their behalf, in regard to the water right(s) to which this application pertains. I further verify that the statements contained in this application are true, correct and complete.

Dated at Clay Center, Kansas, this 29th day of July, 20 16.

Richard H. Cott
 (Owner)
Richard H. Cott
 (Please Print)

 (Owner)

 (Please Print)

 (Owner)

 (Please Print)

Jody D Cott
 (Spouse)
Jody D Cott
 (Please Print)

 (Spouse)

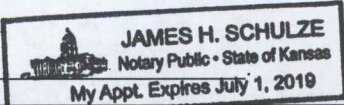
 (Please Print)

 (Spouse)

 (Please Print)

State of Kansas }
 County of Clay } SS

I hereby certify that the foregoing application was signed in my presence and sworn to before me this 29th day of July, 20 16.

My Commission Expires 

James H. Schulze
 Notary Public

ONLY COMPLETE APPLICATIONS WILL BE PROCESSED. To be complete, all of the applicable portions of the application form must be completed with accurate information; maps, if necessary, must be included; signatures of all the appropriate owners' must be affixed to the application and notarized; and the appropriate fee must be paid.

FEE SCHEDULE

Each application to change the place of use or the point of diversion under this section shall be accompanied by the application fee set forth in the schedule below: Make checks payable to: **Kansas Department of Agriculture**

- (1) Application to change a point of diversion 300 feet or less \$100
- (2) Application to change a point of diversion more than 300 feet \$200
- (3) Application to change the place of use \$200

STATE OF KANSAS
 DEPARTMENT OF AGRICULTURE
 My Appointment Expires
 December 31, 2020

RECEIVED
 AUG 09 2016

RECEIVED
 AUG 09 2016

RECEIVED
 DEC 07 2016

Topeka Field Office
 DIVISION OF WATER RESOURCES

Topeka Field Office
 DIVISION OF WATER RESOURCES

Topeka Field Office
 DIVISION OF WATER RESOURCES

SUMMARY ORDER APPROVING APPLICATION FOR CHANGE AND IMPOSING CONDITIONS

This Summary Order is issued under authority of K.S.A. 82a-708b, as amended, and K.A.R. 5-14-3 and other applicable provisions of the *Kansas Water Appropriation Law, K.S.A. 82a-701 et. seq.*, and rules and regulations promulgated thereunder, K.A.R. 5-1-1 *et. seq.* With the exception of those conditions expressly contained herein, this Summary Order does not change the terms, conditions and limitations of File No. 38,724.

1. A change application was received on December 7, 2016 requesting that the place of use and / or point of diversion authorized under the above-referenced file number be changed as described in the application.
2. On and after the effective date of this summary order, the authorized place(s) of use shall be located substantially as shown on the topographic map accompanying the application to change the place of use. Applicable Not Applicable
3. The change in point of diversion shall not impair existing rights and shall be limited to the same source or sources of water as previously authorized. The point of diversion authorized by this summary order shall be located within a 50 foot radius of the authorized point(s) of diversion. Applicable Not Applicable
4. The point(s) of diversion authorized herein shall not actually be located more than _____ feet from the previously authorized point(s) of diversion. Applicable Not Applicable
5. As required by K.A.R. 5-3-5d, if the works for diversion is a well with a diversion rate of 100 gallons per minute or more, a tube or other device suitable for making water level measurements shall be installed, operated and maintained in accordance with K.A.R. 5-6-13. Applicable Not Applicable
6. The owner of the authorized place(s) of use shall properly install an acceptable water flow meter on or before December 31, 2017, or before the first use of water, whichever occurs first. The water flow meter shall be installed, operated and maintained in accordance with K.A.R. 5-1-4 through 5-1-12. As required by K.S.A. 82a-732, as amended, and K.A.R. 5-3-5e, the owner shall maintain records and report the reading of the water flow meter and the total quantity of water diverted annually to the Chief Engineer by March 1 following the end of each calendar year. Applicable Not Applicable
7. Installation of the works for diversion of water shall be completed on or before December 31, 2017, or within any authorized extension of time. By March 1, 2018 the applicant shall notify the Chief Engineer that construction of the works for diversion has been completed, on the form provided by the Chief Engineer, as required by K.A.R. 5-8-4e. Applicable Not Applicable
8. The completed well log shall be submitted with the required notice. Applicable Not Applicable
9. All diversion works into which any type of chemical or other foreign substance will be injected into the water shall be equipped with an in-line, automatic, quick-closing check valve capable of preventing pollution of the source of the water supply. The check valve(s) shall be installed, operated and maintained in accordance with K.A.R. 5-3-5c. Applicable Not Applicable
10. Additional Conditions are attached. Yes No
11. In accordance with K.S.A. 82a-708a, as amended, and K.A.R. 5-5-14, all of the owners of the authorized place(s) of use of water appropriated under the above-referenced file number are responsible for compliance with its terms, conditions and limitations, as amended and/or supplemented by this Summary Order, and with applicable provisions of the *Kansas Water Appropriation Law* and the *Rules and Regulations* promulgated thereunder. Failure to comply with these provisions may result in civil penalties pursuant to K.S.A. 82a-737, as amended, and/or the suspension or revocation and dismissal of the water or appropriation right or any other enforcement actions authorized by law.

Administrative Appeal and Effective Date of Order

You have the right to a hearing in accordance with K.A.R. 5-14-3 before this Summary Order becomes final action of the Kansas Department of Agriculture. Any request for a hearing must be filed with the **Chief Engineer, Division of Water Resources, Kansas Department of Agriculture, 1320 Research Park Drive, Topeka, Kansas 66502**, within 15 days after the date shown on the Certificate of Service attached hereto. If a hearing is not requested in accordance with K.A.R. 5-14-3, this Summary Order will become effective on the 15th day after the date shown on the Certificate of Service.


For Use by Register of Deeds

FOR OFFICE USE ONLY
**APPLICATION APPROVED AND
SUMMARY ORDER ISSUED**

By: Katherine A. Tietsoft
Duly Authorized Designee of the Chief Engineer
(Print Name): Katherine A. Tietsoft
Division of Water Resources - Kansas Department of Agriculture
Date of Issuance: December 28, 2016
State of Kansas)
County of Shawnee) SS
Acknowledged before me on December 28, 2016
by Katherine A. Tietsoft
Signature: Lloyd Hemphill
Notary Public

RECEIVED
AUG 09 2016
Topeka Field Office
DIVISION OF WATER RESOURCES

RECEIVED
DEC 07 2016
Topeka Field Office
DIVISION OF WATER RESOURCES


LLOYD HEMPHILL
My Appointment Expires
December 27, 2020
(Notary Seal)

My commission expires:

14. If the proposed groundwater point of diversion is 300 or fewer feet from existing point of diversion, complete the following:
- (a) Does the undersigned represent all owners of the currently authorized place(s) of use identified in this application?
 Yes No (If no, all owners must sign this application.)
 - (b) Will the ownership interest of any owner of the currently authorized place(s) of use identified in this application be adversely affected if this application is approved as requested?
 Yes No (If yes, all owners must sign this application.)
 - (c) If this application is not approved expeditiously, will there be substantial damage to property, public health or safety?
 Yes No (If no, all owners must sign this application.)

If the application proposes a surface water change in point of diversion, a groundwater change in point of diversion greater than 300 feet, or a change in place of use, the application must be signed by all owners of the currently authorized place of use, or their duly authorized agent (attach notarized statement authorizing representation).

I hereby verify, being first duly sworn upon my oath or affirmation and under penalty of perjury, that I am of lawful age and the owner, the spouse of the owner, or a duly authorized agent of the owner(s) to make this application on their behalf, in regard to the water right(s) to which this application pertains. I further verify that the statements contained in this application are true, correct and complete.

Dated at Clay Center, Kansas, this 29th day of November, 2016.

Robert Cott

 (Owner)
Robert Cott

 (Please Print)

Jana L Cott

 (Spouse)
Jana L Cott

 (Please Print)

 (Owner)

 (Spouse)

 (Please Print)

 (Please Print)

 (Owner)


 (Spouse)

 (Please Print)

 (Please Print)

State of Kansas }
 County of Clay } SS

I hereby certify that the foregoing application was signed in my presence and sworn to before me this 29th day of November, 2016.



James H Schulze

 Notary Public

My Commission Expires _____

ONLY COMPLETE APPLICATIONS WILL BE PROCESSED. To be complete, all of the applicable portions of the application form must be completed with accurate information; maps, if necessary, must be included; signatures of all the appropriate owners' must be affixed to the application and notarized; and the appropriate fee must be paid.

FEE SCHEDULE

Each application to change the place of use or the point of diversion under this section shall be accompanied by the application fee set forth in the schedule below: Make checks payable to: **Kansas Department of Agriculture**

- (1) Application to change a point of diversion 300 feet or less \$100
- (2) Application to change a point of diversion more than 300 feet \$200
- (3) Application to change the place of use \$200

RECEIVED

DEC 07 2016

Topeka Field Office
 DIVISION OF WATER RESOURCES


If the applicant is not approved, the applicant will be notified by the following:

- (a) Yes, the applicant is approved as requested. (If not, all owners must sign this application.)
- (b) No, the applicant is not approved as requested. (If not, all owners must sign this application.)
- (c) Yes, the applicant is approved as requested. (If not, all owners must sign this application.)
- (d) No, the applicant is not approved as requested. (If not, all owners must sign this application.)

If the applicant is not approved, the applicant will be notified by the following:

I hereby certify that I am the owner of the property described in this application and that the information provided is true and correct to the best of my knowledge and belief.

Signature: _____
 Name: _____
 Address: _____
 City: _____
 State: _____
 Zip: _____



Notary Public for the State of Kansas

Notary Public for the State of Kansas

38, 39

1:12,000 Authorized Place of Use & Point of Diversion
File No. 38724



1:12,000 Proposed Place of Use & Point of Diversion
File No. 38724

